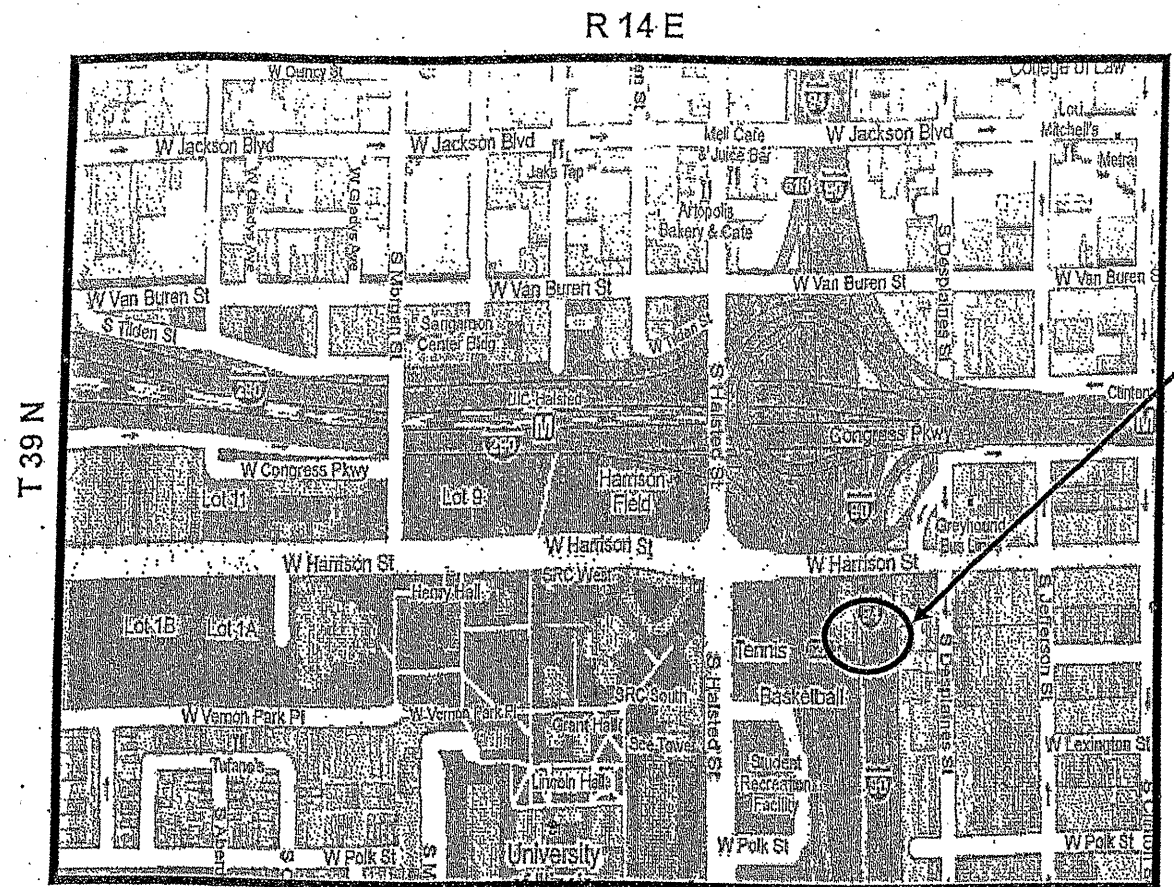



ROUTE VARIOUS	SECTION 2009-1011	COUNTY VARIOUS	TOTAL SHEETS 36	SHEET NUMBER 18
------------------	----------------------	-------------------	--------------------	--------------------

Contract 60163

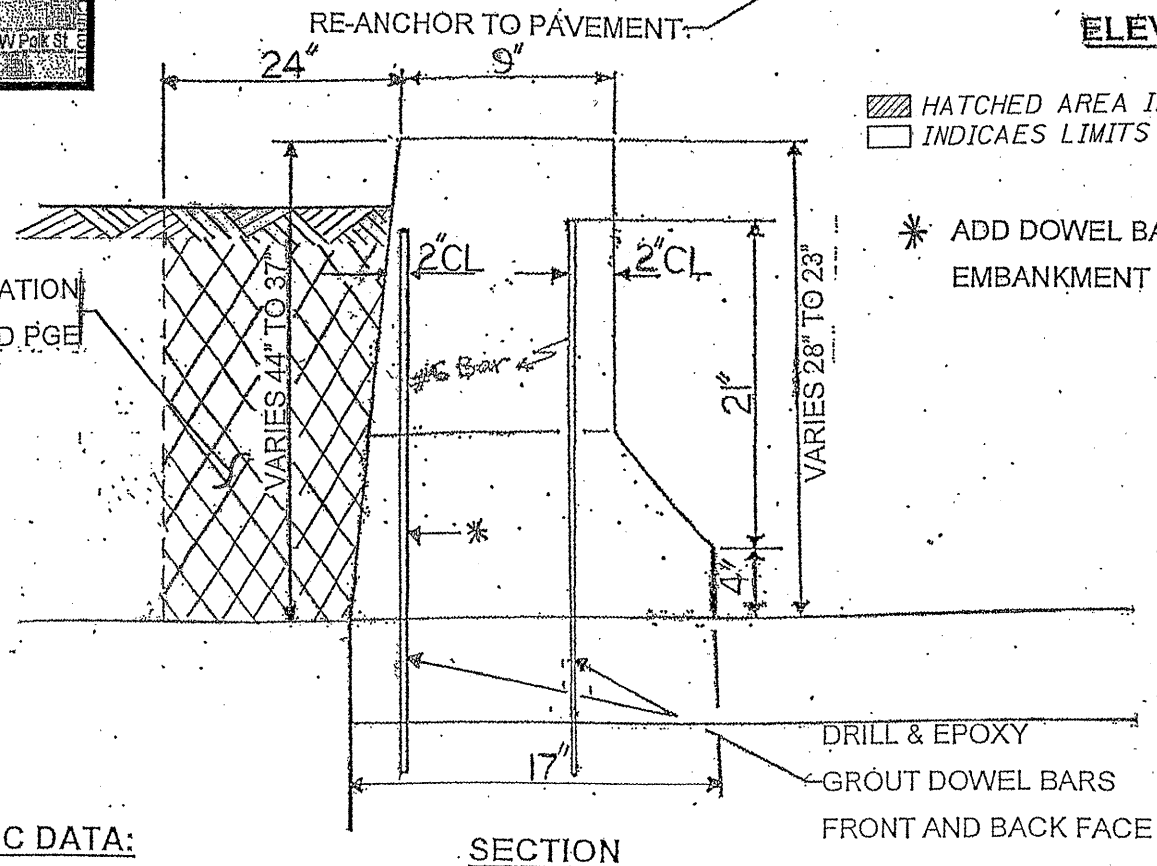
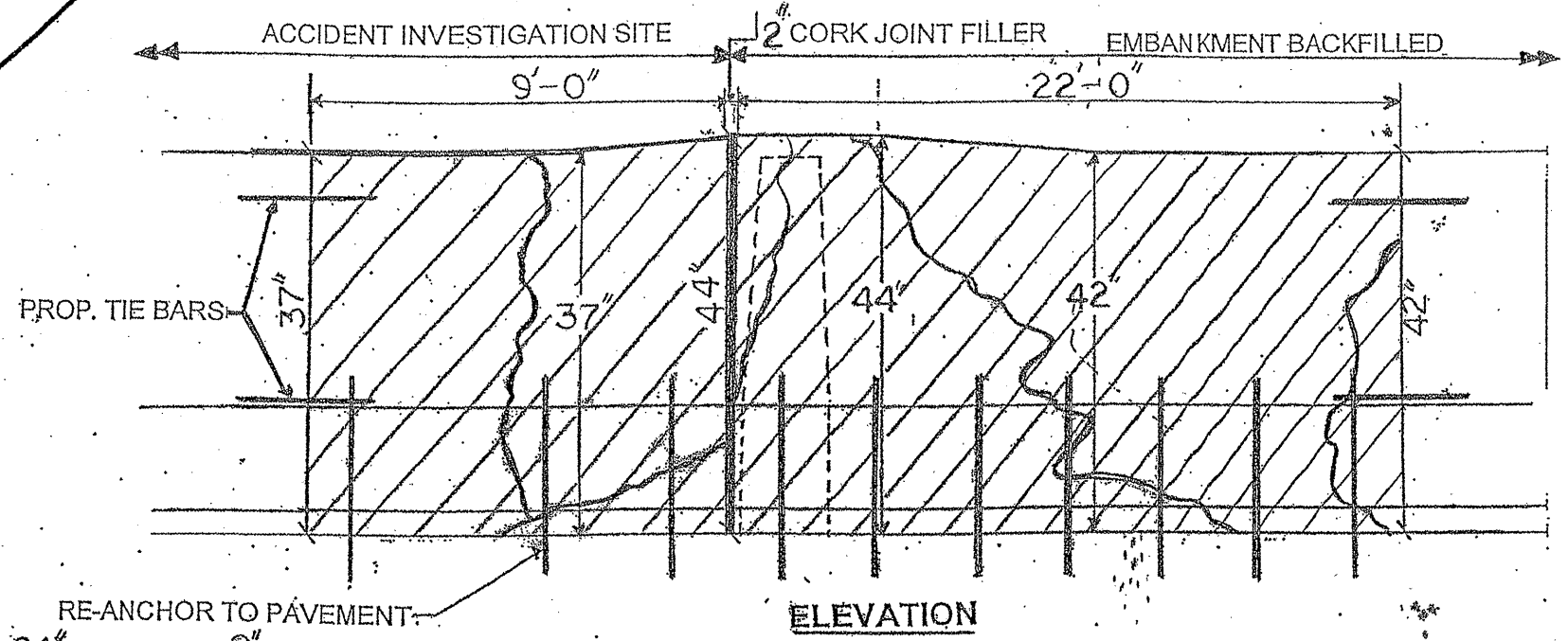


CITY OF CHICAGO
WEST TOWNSHIP
COOK COUNTY



TRAFFIC DATA:
I-90/94: SPEED LIMIT = 55 MPH
2009 ADT = 166,200

LOCATION 8: I-90/94 NB (DAN RYAN) SOUTH OF HARRISON STREET, AT THE NORTH END OF THE POLK STREET, AIS.



HATCHED AREA INDICATES CONCRETE REMOVAL
 INDICATES LIMITS OF CONCRETE STRUCTURES

* ADD DOWEL BARS IN BACK FACE ALONG EMBANKMENT BACKFILLED AREA.

**FULL DEPTH BARRIER REPAIR
SEE SHEET 8 FOR MORE DETAILS**

PGE -Cu. (Yds.)	7.4
Earth Excavation (Cu. Yds.)	2.4
Topsoll Furnish and Place, 4" (Sq. Yd.)	7.3
Seeding, Class 2A (Acre)	0.002
Temporary, Erosion Control Blanket (Sq. Yd.)	7.3
Concrete Removal (Cu. Yd.)	3.4
Concrete Structure (Cu. Yd.)	3.4
FOR INFORMATION ONLY	

ILLINOIS DEPARTMENT OF TRANSPORTATION

**LOCATION: 8
I-90/94 NB**