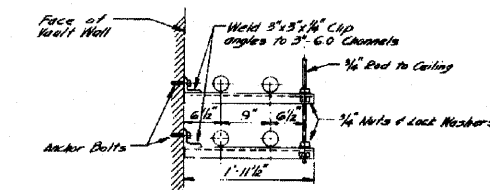
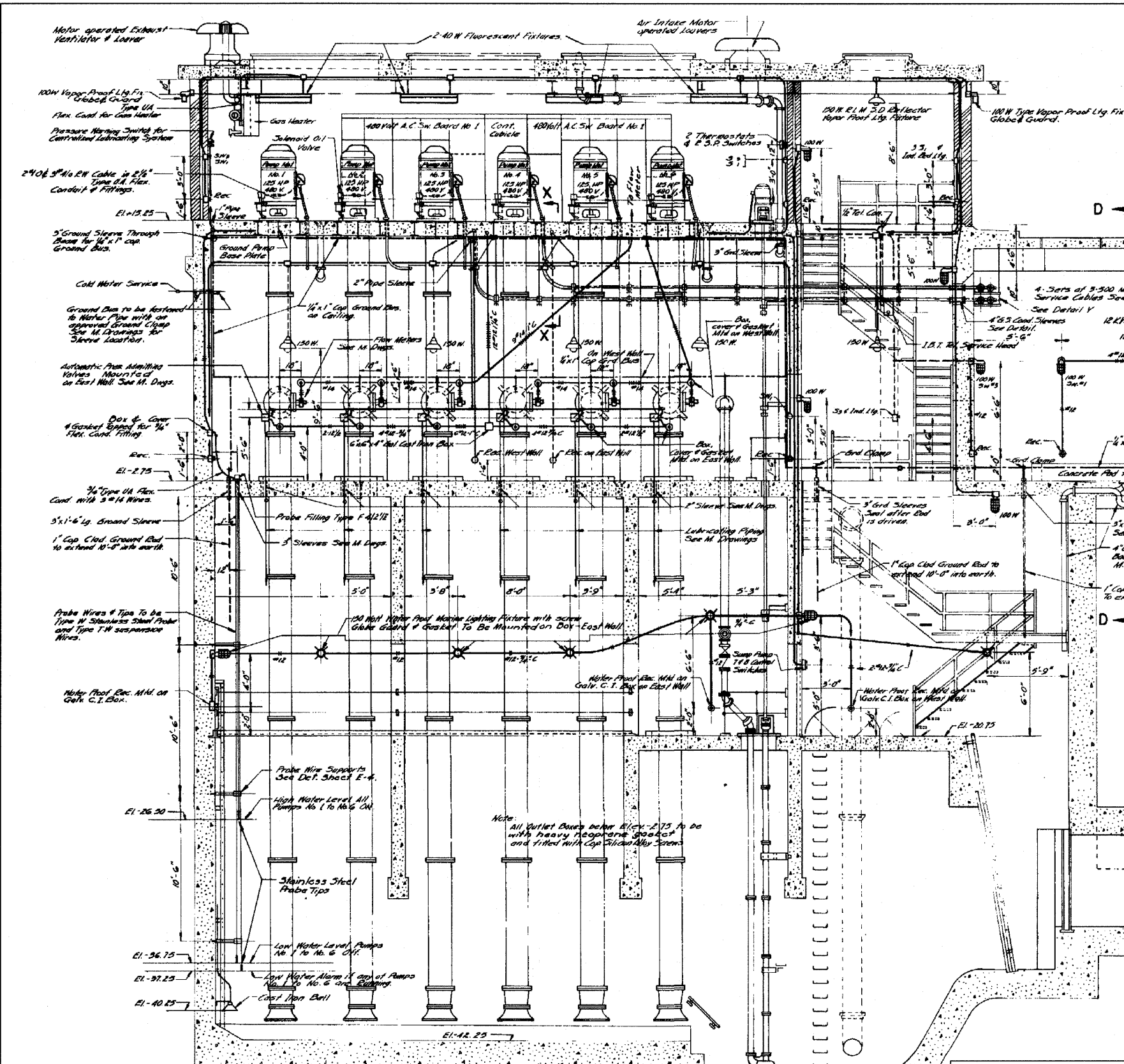
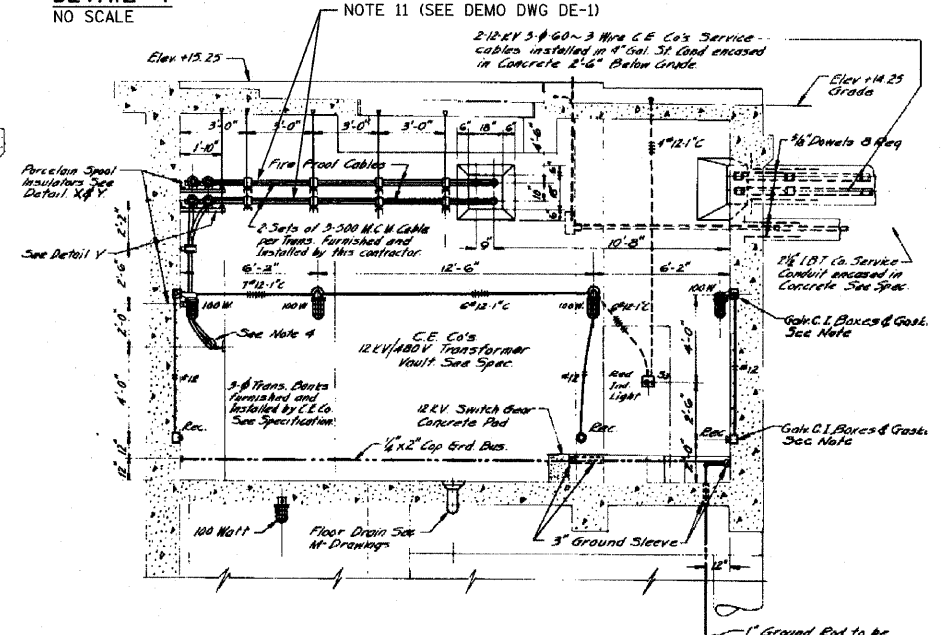


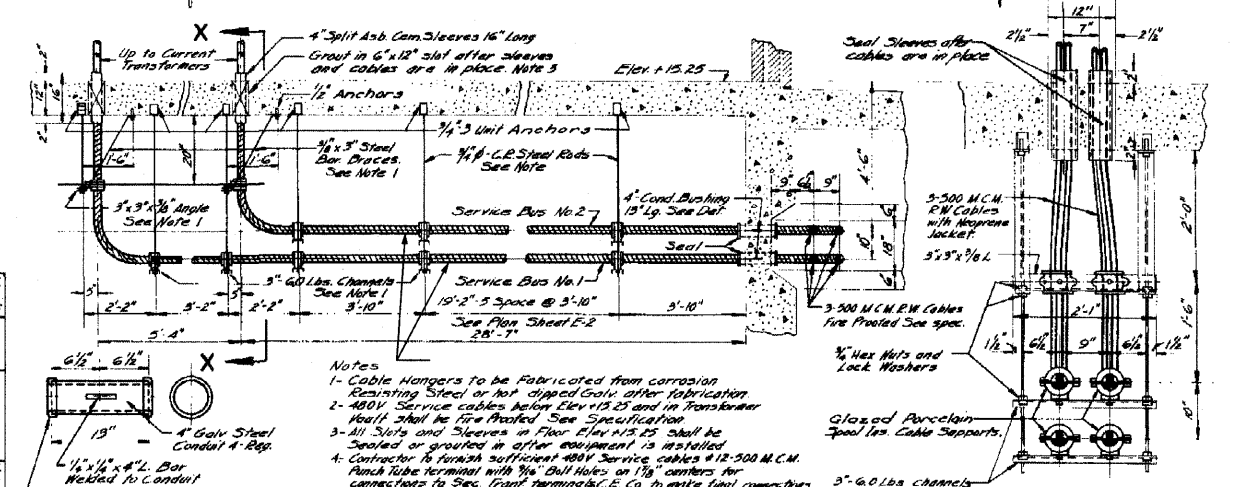
F.A.P. RTE.	SECTION	COUNTY	TOTAL SHEETS	SHEET NO.
90/94	1999-161-1	COOK	75	69
STA.		TO STA.		
FED. ROAD DIST. NO.		ILLINOIS FED. AID PROJECT		
0-91-411-99				



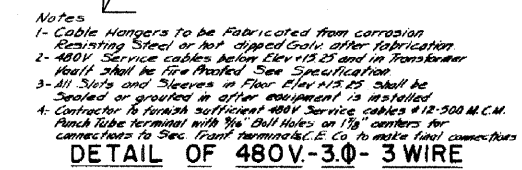
DETAIL Y
NO SCALE



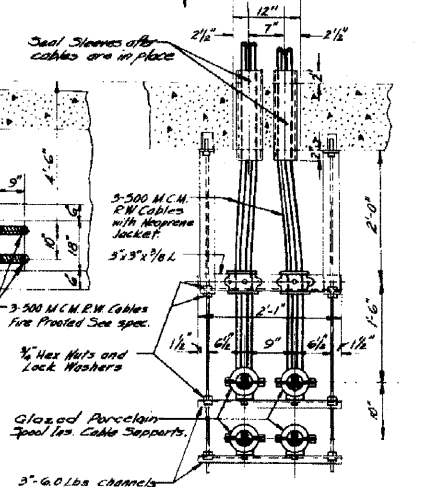
SECTION D-D
SCALE: 1/2" = 1'-0"



DET. OF CONDUIT BUSHING
NO SCALE



DETAIL OF 480V-3.0-3 WIRE SERVICE CABLES
SCALE: 3/8" = 1'-0"

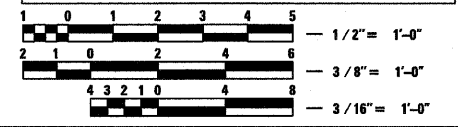


SECTION X-X
NO SCALE

DESIGNED BY ADRIAN C. CUSON
DRAWN BY ADRIAN C. CUSON
TRACED BY C. BACALZO
CHECKED BY J.E. FRANKLIN
APPROVED BY *[Signature]*
ELECTRICAL ENGINEER

SECTION E-E
SCALE: 3/16" = 1'-0"

DEMOLITION NOTES:
SEE DRAWING DE-1 FOR DEMOLITION NOTES



REVISIONS	
NAME	DATE

ILLINOIS DEPARTMENT OF TRANSPORTATION
DEMOLITION
ELECTRICAL LONGITUDINAL SECTIONS
SCALE: VERT. AS NOTED
HORIZ. AS NOTED
DATE: 3/23/2010
DRAWN BY: B.K.
CHECKED BY: M.Z.

PLOT DATE = 3/22/2010
FILE NAME = D:\60828-INT-DE-83.dgn
PLOT SCALE = 1:1
USER NAME = RUSER