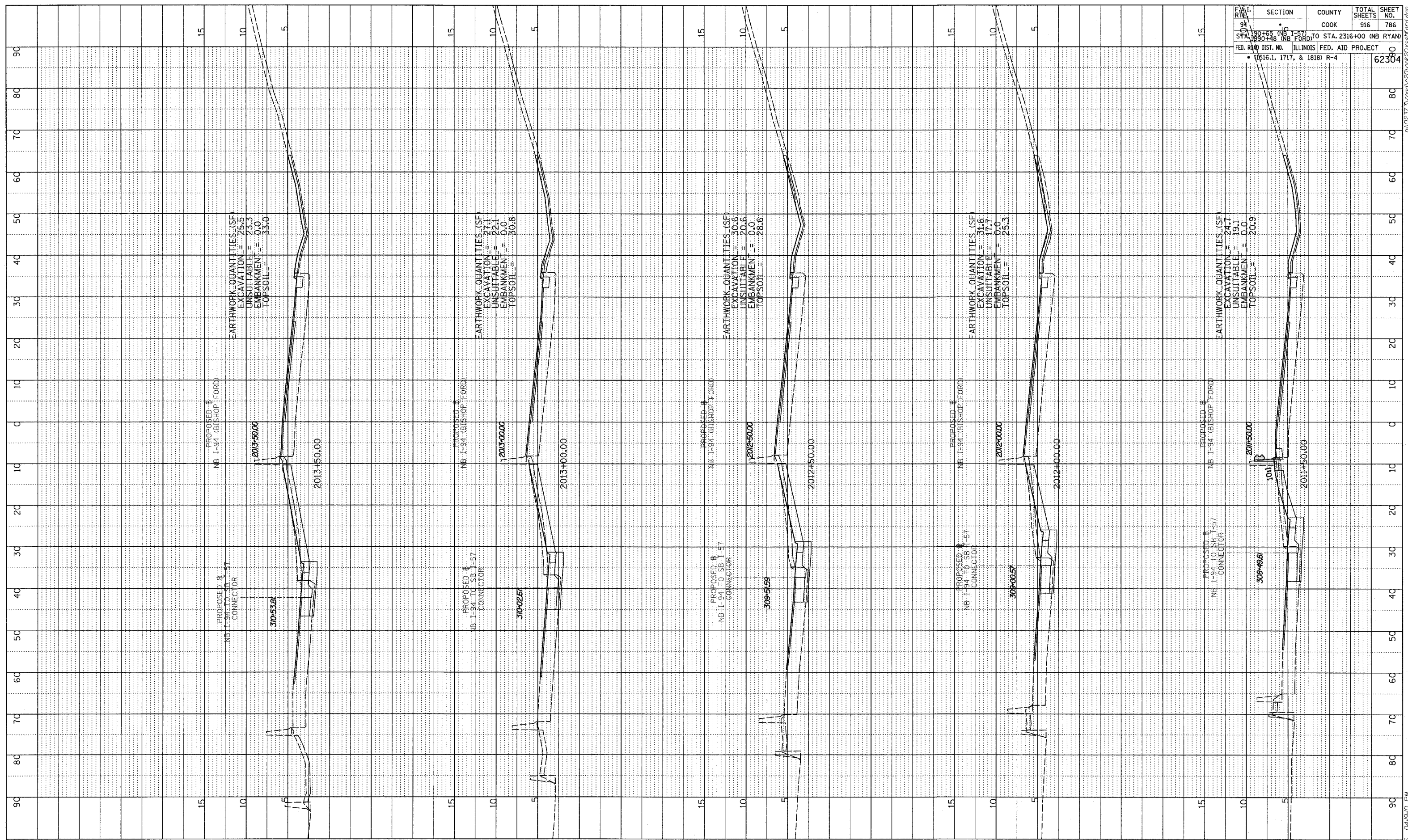


PROFILE SURVEYED _____ DATE _____
 GRADES CHECKED _____
 NOTE BOOK _____
 NO. _____
 PLOTTING DATE NOTATIONS CHRD _____



EARTHWORK QUANTITIES (SF)
 EXCAVATION = 26.5
 UNSUITABLE = 23.3
 EMBANKMENT = 9.0
 TOP SOIL = 33.0

EARTHWORK QUANTITIES (SF)
 EXCAVATION = 27.1
 UNSUITABLE = 22.1
 EMBANKMENT = 0.0
 TOP SOIL = 30.8

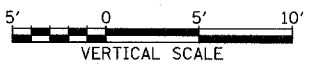

EARTHWORK QUANTITIES (SF)
 EXCAVATION = 30.6
 UNSUITABLE = 20.6
 EMBANKMENT = 0.0
 TOP SOIL = 28.6

EARTHWORK QUANTITIES (SF)
 EXCAVATION = 31.6
 UNSUITABLE = 17.7
 EMBANKMENT = 0.0
 TOP SOIL = 25.3

EARTHWORK QUANTITIES (SF)
 EXCAVATION = 24.7
 UNSUITABLE = 19.1
 EMBANKMENT = 0.0
 TOP SOIL = 20.9

SECTION	COUNTY	TOTAL SHEETS	SHEET NO.
150+00 (NB I-57) TO STA. 2316+00 (NB RYAN)	COOK	916	786
FED. ROAD DIST. NO. ILLINOIS FED. AID PROJECT			
1516.1, 1717, & 1818) R-4			

TYLIN INTERNATIONAL



NORTHBOUND I-94 (BISHOP FORD FWY)
 STA. 2011+50 TO STA. 2013+50

03/03/2006 04:49:10 PM