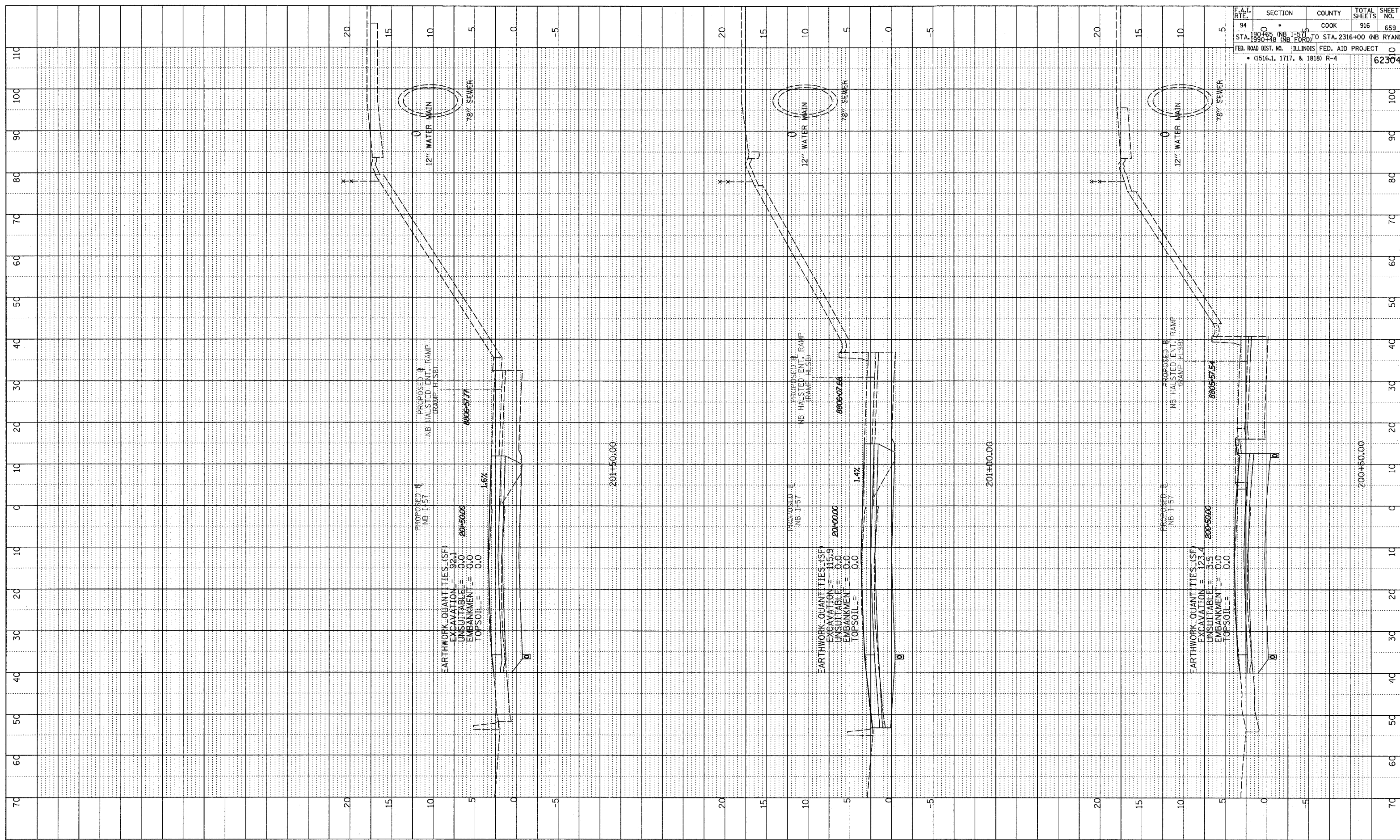


PROFILE SURVEYED
 GRADES CHECKED
 NOTE BOOK
 NO.

BY
 DATE



PROPOSED NB I-57
 NB HALSTED ENT. RAMP
 (RAMP HLSB)
 8806+57.77
 EARTHWORK QUANTITIES (SF)
 EXCAVATION = 32.4
 UNSUITABLE = 0.0
 EMBANKMENT = 0.0
 TOPSOIL = 0.0
 1.6%
 200+50.00



PROPOSED NB I-57
 NB HALSTED ENT. RAMP
 (RAMP HLSB)
 8806+07.66
 EARTHWORK QUANTITIES (SF)
 EXCAVATION = 15.9
 UNSUITABLE = 0.0
 EMBANKMENT = 0.0
 TOPSOIL = 0.0
 1.4%
 201+00.00

PROPOSED NB I-57
 NB HALSTED ENT. RAMP
 (RAMP HLSB)
 8806+57.54
 EARTHWORK QUANTITIES (SF)
 EXCAVATION = 123.4
 UNSUITABLE = 3.5
 EMBANKMENT = 0.0
 TOPSOIL = 0.0
 1.4%
 200+50.00

F.A.I. RTE.	SECTION	COUNTY	TOTAL SHEETS	SHEET NO.
94	0	COOK	916	659
STA. 190+65 (NB I-57) TO STA. 2316+00 (NB RYAN)				
FED. ROAD DIST. NO. ILLINOIS FED. AID PROJECT				
• (1516.1, 1717, & 1818) R-4				

62304

TYLIN INTERNATIONAL



NORTHBOUND I-57
 STA. 200+50 TO STA. 201+50

03/03/2006 04:04:22 PM