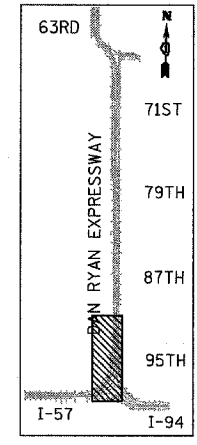
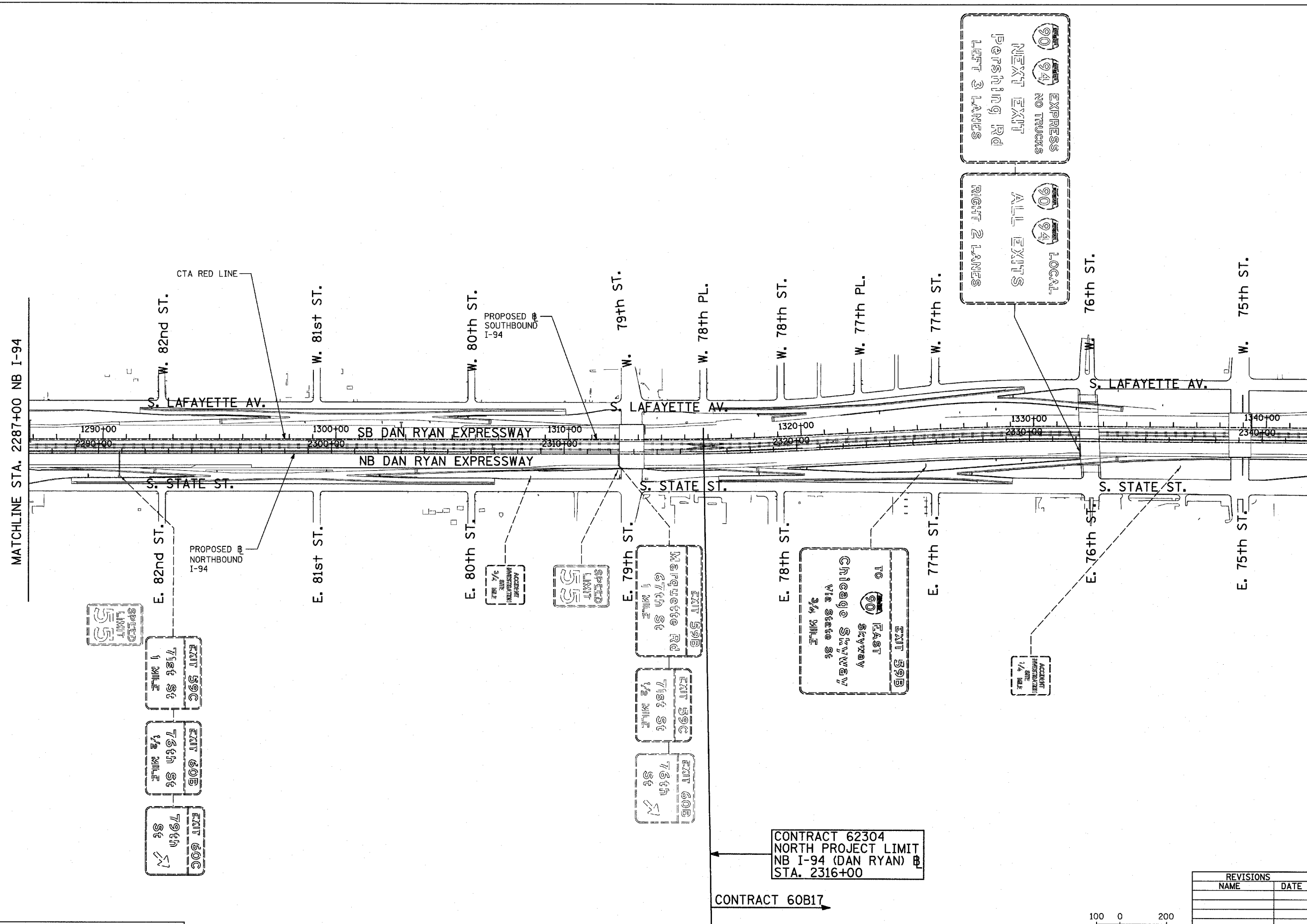




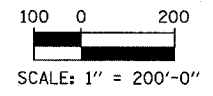
- SIGNING LEGEND:**
- - - - - PROPOSED GROUND MOUNTED SIGN
 - - - - - PROPOSED OVERHEAD SIGN STRUCTURE - TRUSS
 - - - - - PROPOSED OVERHEAD SIGN STRUCTURE - BRIDGE MOUNTED
 - - - - - PROPOSED OVERHEAD SIGN STRUCTURE - CANTILEVER
 - - - - - EXISTING GROUND MOUNTED SIGN
 - - - - - EXISTING OVERHEAD SIGN STRUCTURE - TRUSS
 - - - - - EXISTING OVERHEAD SIGN STRUCTURE - BRIDGE MOUNTED
 - - - - - EXISTING OVERHEAD SIGN STRUCTURE - CANTILEVER
- PROPOSED SIGN
- EXISTING SIGN



LOCATION MAP

CONTRACT 62304
 NORTH PROJECT LIMIT
 NB I-94 (DAN RYAN) @
 STA. 2316+00

CONTRACT 60B17



REVISIONS	
NAME	DATE

ILLINOIS DEPARTMENT OF TRANSPORTATION
 F.A.I. 94 (DAN RYAN EXPRESSWAY)

PROPOSED SIGNING
 STA. 2287+00 TO STA 2342+00
 SHEET 5 OF 5

SCALE: 1" = 200'
 DATE: MARCH 7, 2006
 DRAWN BY: AMB
 CHECKED BY: TGB