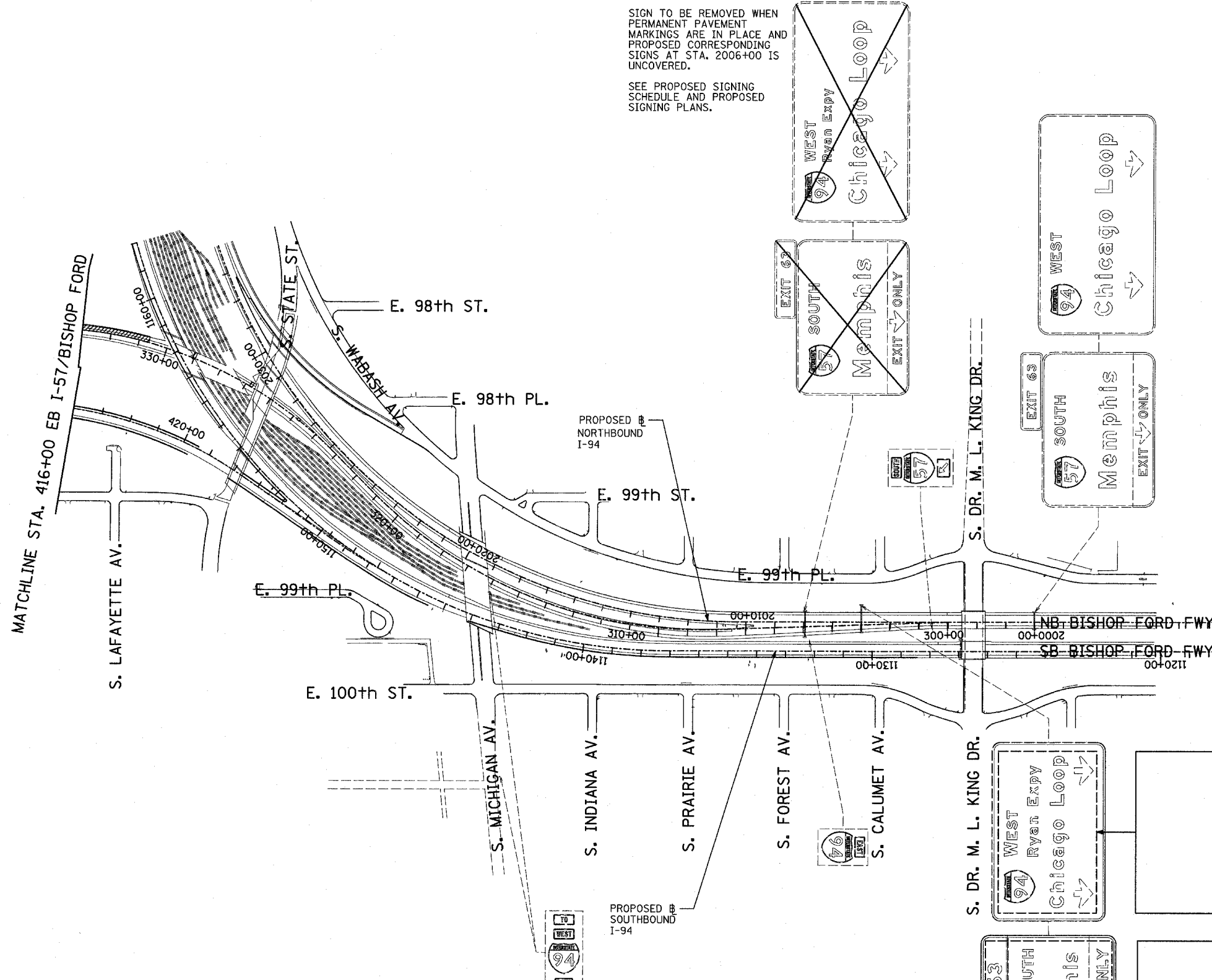


F.A.I. RTE.	SECTION	COUNTY	TOTAL SHEETS	SHEET NO.
94		COOK	916	279
STA. 190+65 (NB I-57) TO STA. 2316+00 (NB RYAN)				
FED. ROAD DIST. NO. ILLINOIS FED. AID PROJECT				
• (1516.1, 1717, & 1818) R-4 62304				

SIGN TO BE REMOVED WHEN PERMANENT PAVEMENT MARKINGS ARE IN PLACE AND PROPOSED CORRESPONDING SIGNS AT STA. 2006+00 IS UNCOVERED.

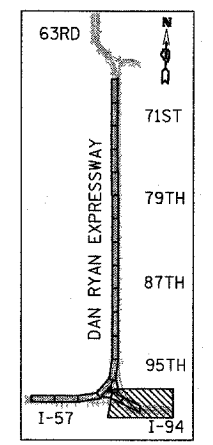
SEE PROPOSED SIGNING SCHEDULE AND PROPOSED SIGNING PLANS.



- SIGNING LEGEND:**
- EXISTING GROUND MOUNTED SIGN
  - EXISTING OVERHEAD TRUSS MOUNTED SIGN
  - EXISTING OVERHEAD SIGN STRUCTURE-BRIDGE MOUNTED
  - EXISTING OVERHEAD CANTILEVER MOUNTED SIGN
  - PROPOSED GROUND MOUNTED SIGN
  - PROPOSED OVERHEAD SIGN STRUCTURE - TRUSS
  - CONSTRUCTION ZONE
  - EXISTING SIGN
  - EXISTING SIGN TO BE REMOVED
  - PROPOSED SIGN

REMOVE EXISTING SIGN PANEL OVERLAY. BLANK SIGN PANELS SHALL BE REMOVED WHEN PERMANENT PAVEMENT MARKINGS ARE IN PLACE.

REMOVE EXISTING SIGN PANEL OVERLAY. BLANK SIGN PANELS SHALL BE REMOVED WHEN PERMANENT PAVEMENT MARKINGS ARE PLACED FOR EXIT ONLY LANE.

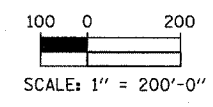


REVISIONS	
NAME	DATE

ILLINOIS DEPARTMENT OF TRANSPORTATION  
F.A.I. 94 (DAN RYAN EXPRESSWAY)

CONSTRUCTION SIGNING-STAGE 3  
STA. 2000+00 TO STA 2034+00  
SHEET 2 OF 3

SCALE: 1" = 200'  
DATE: MARCH 7, 2006  
DRAWN BY: AMB  
CHECKED BY: TGB



TYLIN INTERNATIONAL