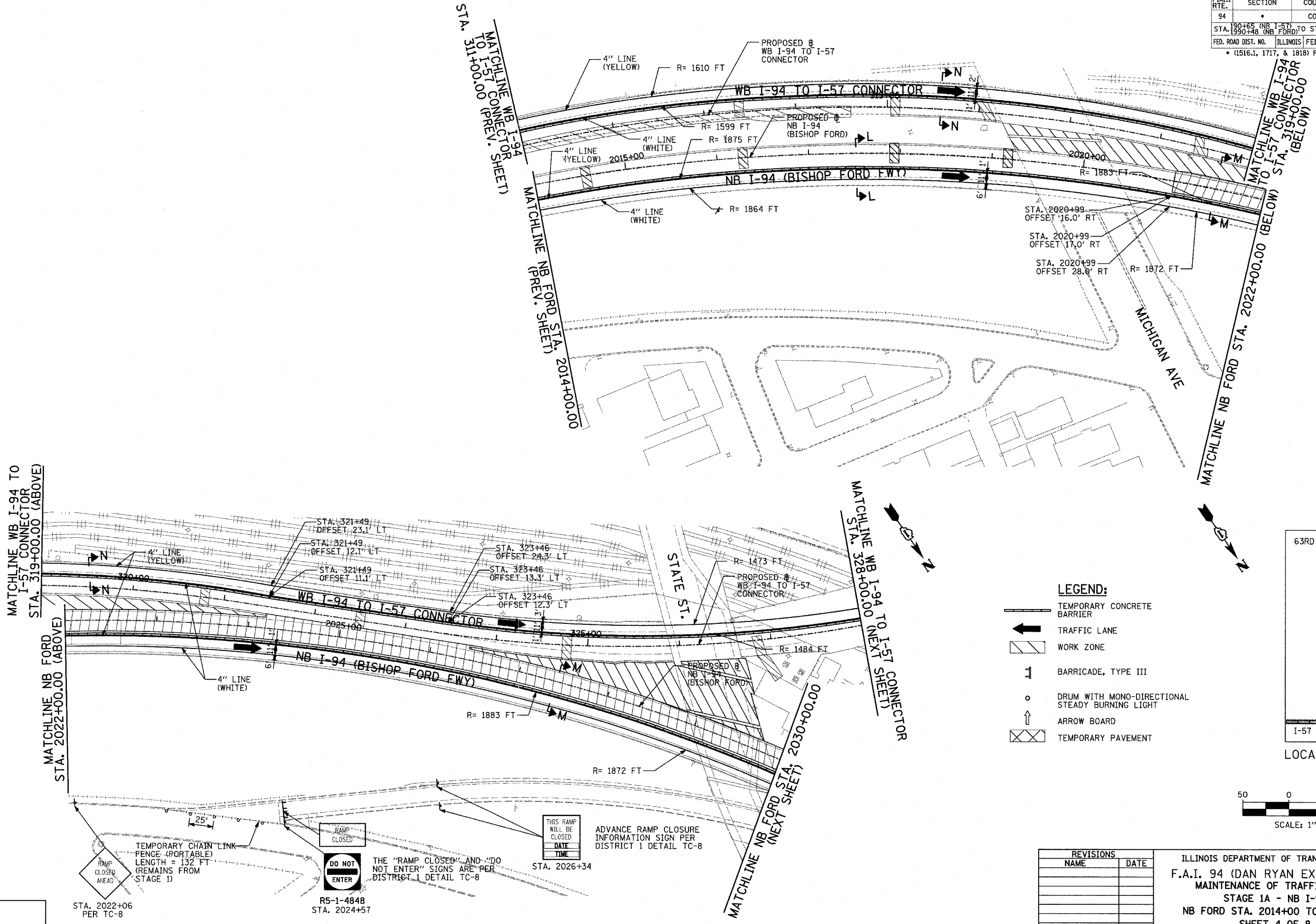
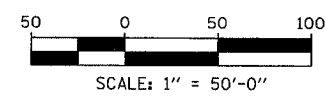
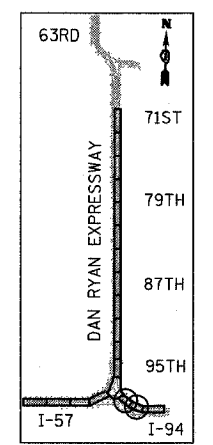


F.A.I. RTE.	SECTION	COUNTY	TOTAL SHEETS	SHEET NO.
94		COOK	916	213
STA. 190+65 (NB I-57) TO STA. 2316+00 (NB RYAN)				
STA. 1990+48 (NB FORD) TO STA. 2316+00 (NB RYAN)				
FED. ROAD DIST. NO. ILLINOIS FED. AID PROJECT				
• (1516.1, 1717, & 1818) R-4				
62304				



- LEGEND:**
- TEMPORARY CONCRETE BARRIER
 - TRAFFIC LANE
 - WORK ZONE
 - BARRICADE, TYPE III
 - DRUM WITH MONO-DIRECTIONAL STEADY BURNING LIGHT
 - ARROW BOARD
 - TEMPORARY PAVEMENT



MATCHLINE WB I-94 TO I-57 CONNECTOR STA. 319+00.00 (ABOVE)

MATCHLINE NB FORD STA. 2022+00.00 (ABOVE)

MATCHLINE WB I-94 TO I-57 CONNECTOR STA. 328+00.00 (NEXT SHEET)

MATCHLINE NB FORD STA. 2030+00.00 (NEXT SHEET)

MATCHLINE WB I-94 TO I-57 CONNECTOR STA. 311+00.00 (PREV. SHEET)

MATCHLINE NB FORD STA. 2014+00.00 (PREV. SHEET)


TEMPORARY CHAIN LINK FENCE (PORTABLE) LENGTH = 132 FT (REMAINS FROM STAGE 1)

STA. 2022+06 PER TC-8



R5-1-4848 STA. 2024+57

THE "RAMP CLOSED" AND "DO NOT ENTER" SIGNS ARE PER DISTRICT 1 DETAIL TC-8



STA. 2026+34

ADVANCE RAMP CLOSURE INFORMATION SIGN PER DISTRICT 1 DETAIL TC-8

REVISIONS	
NAME	DATE

ILLINOIS DEPARTMENT OF TRANSPORTATION
 F.A.I. 94 (DAN RYAN EXPRESSWAY)
 MAINTENANCE OF TRAFFIC PLAN
 STAGE 1A - NB I-94
 NB FORD STA. 2014+00 TO 2030+00
 SHEET 4 OF 8

SCALE: 1"=50'-0"
 DATE: MARCH 7, 2006
 DRAWN BY: RTM
 CHECKED BY: JDF

TYLIN INTERNATIONAL

3/3/2006 3:35:55 PM