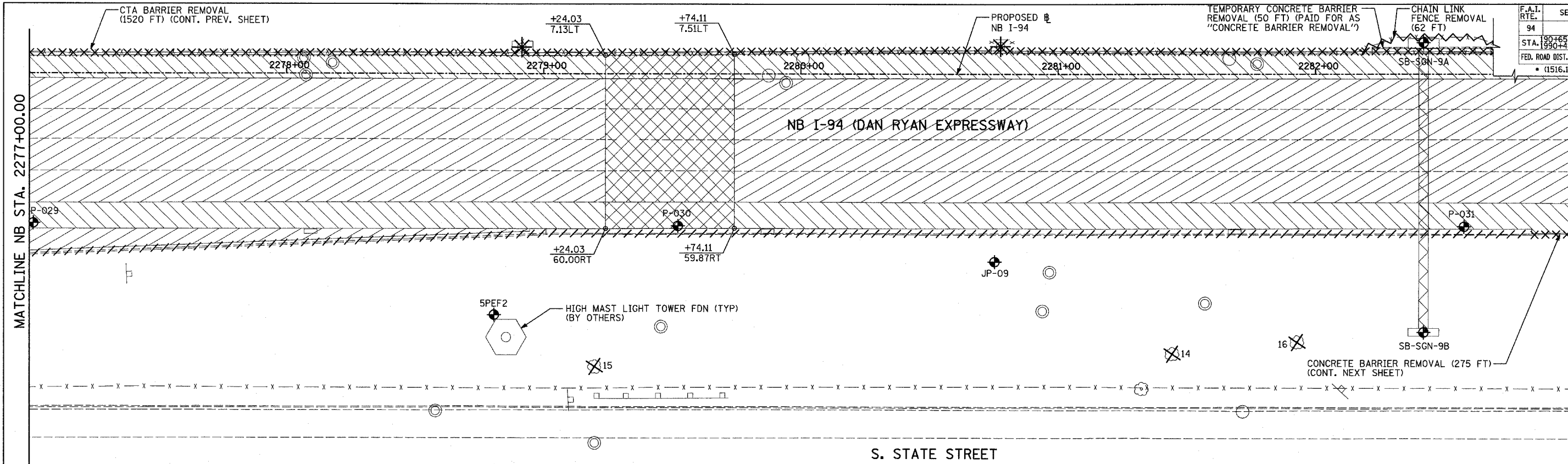
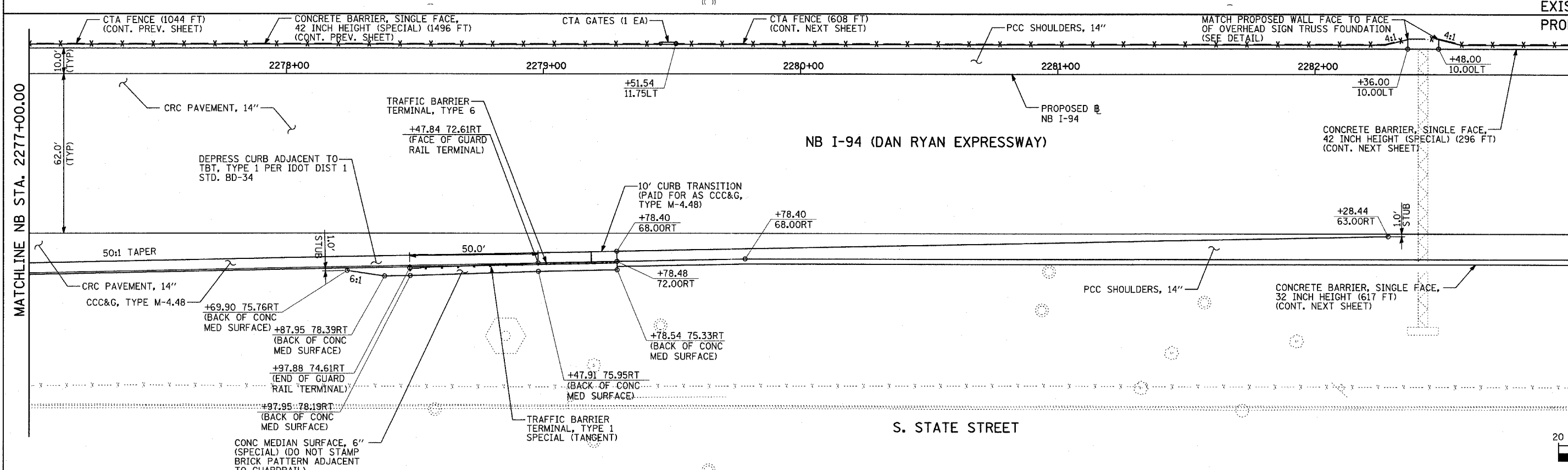


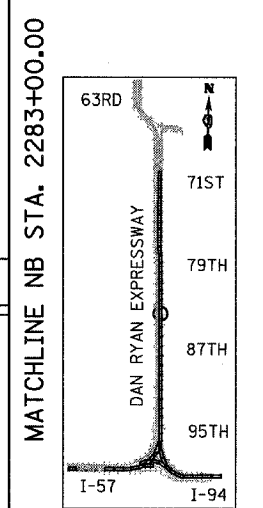
F.A.I. RTE. 94	SECTION	COUNTY COOK	TOTAL SHEETS 916	SHEET NO. 91
STA. 190+65 (NB I-57) TO STA. 2316+00 (NB RYAN)				
FED. ROAD DIST. NO. ILLINOIS FED. AID PROJECT				
• (1516.1, 1717, & 1818) R-4 6230				



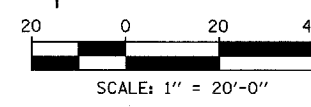
ADDITIONAL LOCATION AT STA. 2282+83.63, OFF. 10' LT



EXISTING CONDITIONS PROPOSED IMPROVEMENTS



LOCATION MAP



- LEGEND:**
- ////// COMB CONC CURB & GUTTER REMOVAL
 - ~~~~~ CHAIN LINK FENCE REMOVAL
 - ***** CONCRETE BARRIER/GUARDRAIL REMOVAL
 - ⊗10 TREE REMOVAL (UNITS) (NO UNIT SHOWN = <6)
 - ⊕ SOIL BORING LOCATIONS
 - ▨ PAVEMENT REMOVAL
 - ▧ PAVED SHOULDER REMOVAL
 - ▩ PAVEMENT/SHOULDER REMOVAL, SPECIAL
 - ▦ BITUMINOUS SURFACE REMOVAL, 4"
 - ▥ BITUMINOUS SURFACE REMOVAL, 1 1/2" OR 1 3/4" (SEE CALLOUT)
 - ⊗ LIGHT POLE FOUNDATION REMOVAL (SEE ROADWAY LIGHTING & SURVEILLANCE PLANS)
 - +xx.xx MAINLINE #
 - xx.xxRT STATION/OFFSET
- PLAN NOTES:**
- ALL STATION/OFFSET/RADIUS CALLOUTS MEASURED TO EDGE OF PAVEMENT UNLESS OTHERWISE NOTED.
 - EXACT LOCATIONS OF EXISTING PIERS/ABUTMENTS TO BE FIELD VERIFIED

REVISIONS	
NAME	DATE

ILLINOIS DEPARTMENT OF TRANSPORTATION
 F.A.I. 94 (DAN RYAN EXPRESSWAY)
 EXISTING AND PROPOSED PLAN
 NB I-94 (DAN RYAN EXPRESSWAY)
 NB I-94 STA. 2277+00.00 TO 2283+00.00

SCALE: 1"=20'
 DATE: MARCH 7, 2006

DRAWN BY: RTM
 CHECKED BY: MPG

TYLIN INTERNATIONAL