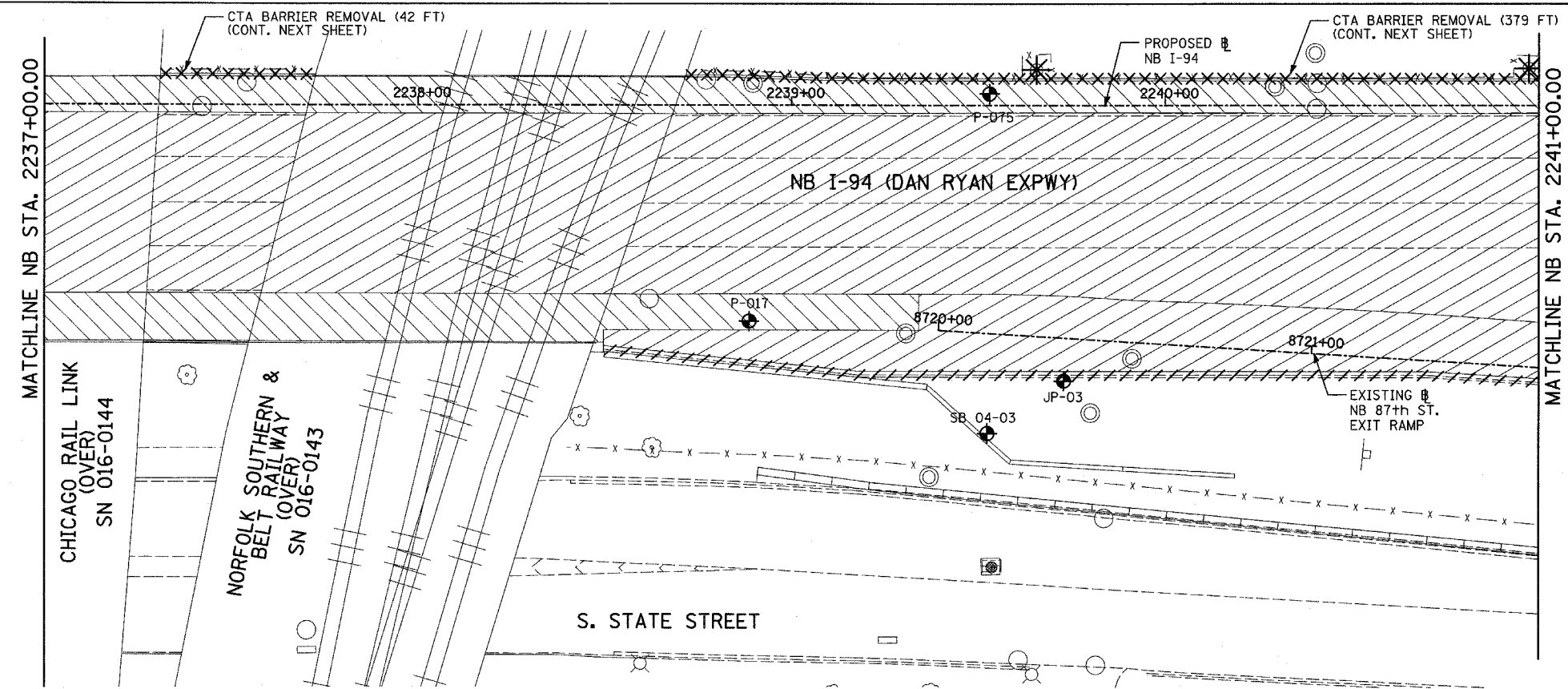
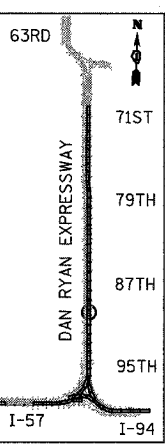
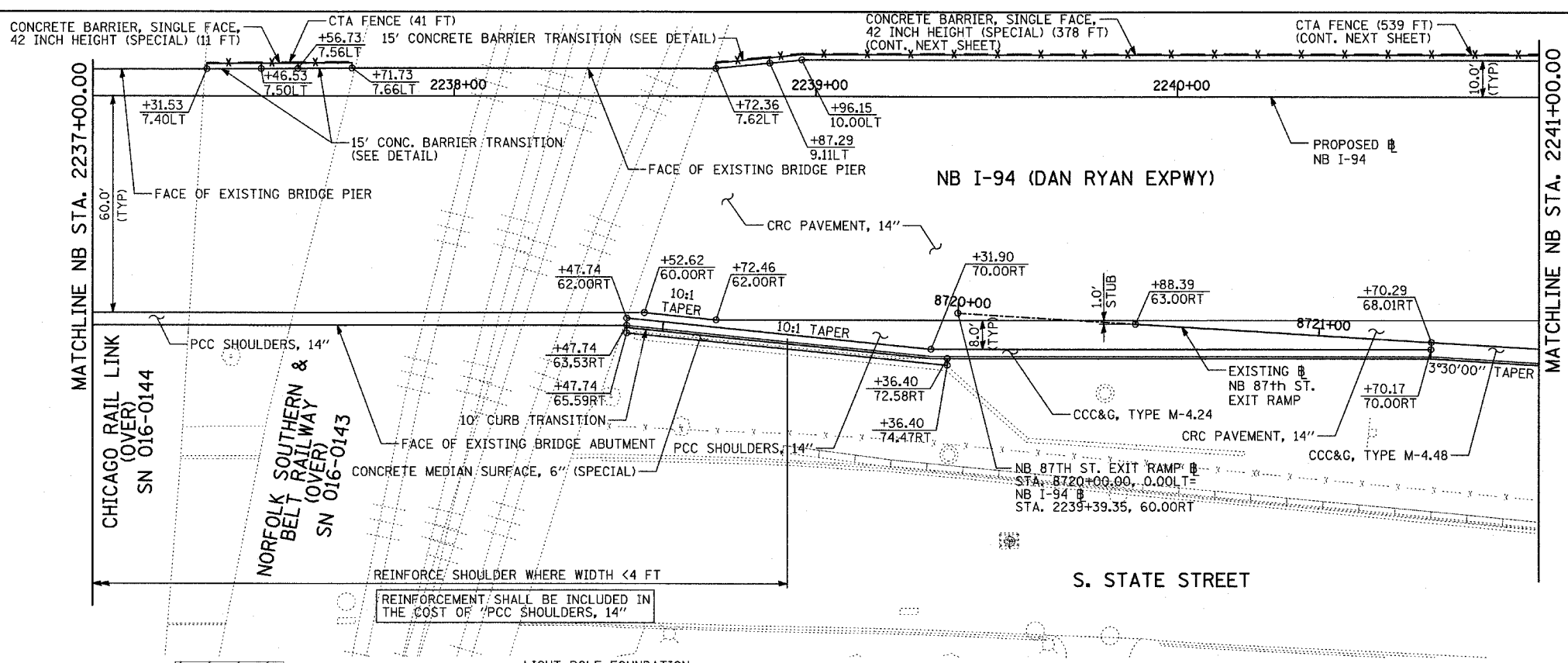


| | | | | |
|---|---------|--------|--------------|-----------|
| F.A.I. RTE. | SECTION | COUNTY | TOTAL SHEETS | SHEET NO. |
| 94 | | COOK | 916 | 84 |
| STA. 190+65 (NB I-57) TO STA. 2316+00 (NB RYAN EXPWY) | | | | |
| FED. ROAD DIST. NO. ILLINOIS FED. AID PROJECT | | | | |
| * (1516.1, 1717, & 1818) R-4 | | | | 62304 |



EXISTING CONDITIONS

PROPOSED IMPROVEMENTS



LOCATION MAP



LEGEND:

- | | | | | | |
|--|---|--|--|---|---|
| | COMB CONC CURB & GUTTER REMOVAL | | PAVED SHOULDER REMOVAL | | LIGHT POLE FOUNDATION REMOVAL (SEE ROADWAY LIGHTING & SURVEILLANCE PLANS) |
| | CHAIN LINK FENCE REMOVAL | | PAVEMENT/SHOULDER REMOVAL, SPECIAL | | +XX.XX MAINLINE STATION/OFFSET XX.XXRT |
| | CONCRETE BARRIER/GUARDRAIL REMOVAL | | BITUMINOUS SURFACE REMOVAL, 4" | PLAN NOTES: | |
| | TREE REMOVAL (UNITS) (NO UNIT SHOWN = <6) | | BITUMINOUS SURFACE REMOVAL, 1 1/2" OR 1 3/4" (SEE CALLOUT) | - ALL STATION/OFFSET/RADIUS CALLOUTS MEASURED TO EDGE OF PAVEMENT UNLESS OTHERWISE NOTED. | |
| | SOIL BORING LOCATIONS | | | - EXACT LOCATIONS OF EXISTING PIERS/ABUTMENTS TO BE FIELD VERIFIED | |

TYLIN INTERNATIONAL

SHEET 21 OF 47

| REVISIONS | |
|-----------|------|
| NAME | DATE |
| | |
| | |
| | |
| | |
| | |
| | |
| | |

ILLINOIS DEPARTMENT OF TRANSPORTATION
F.A.I. 94 (DAN RYAN EXPRESSWAY)
EXISTING AND PROPOSED PLAN
NB I-94 (DAN RYAN EXPRESSWAY)
NB I-94 STA. 2237+00.00 TO 2241+00.00
 SCALE: 1"=20'
 DATE: MARCH 7, 2006
 DRAWN BY: RTM
 CHECKED BY: MPG