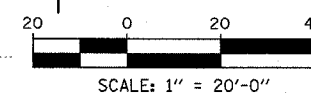
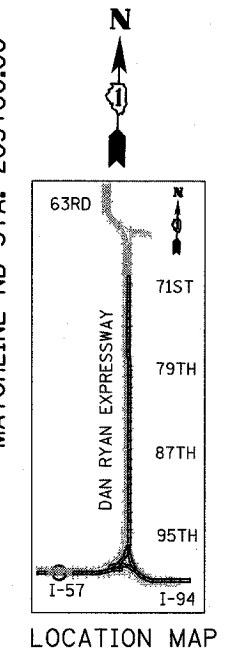
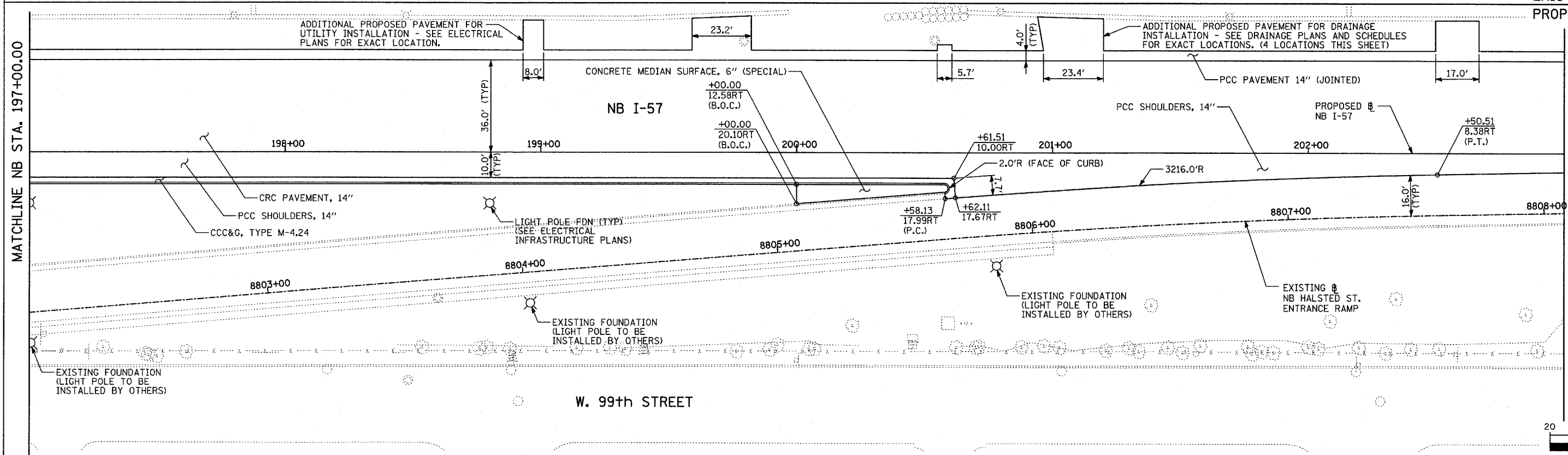
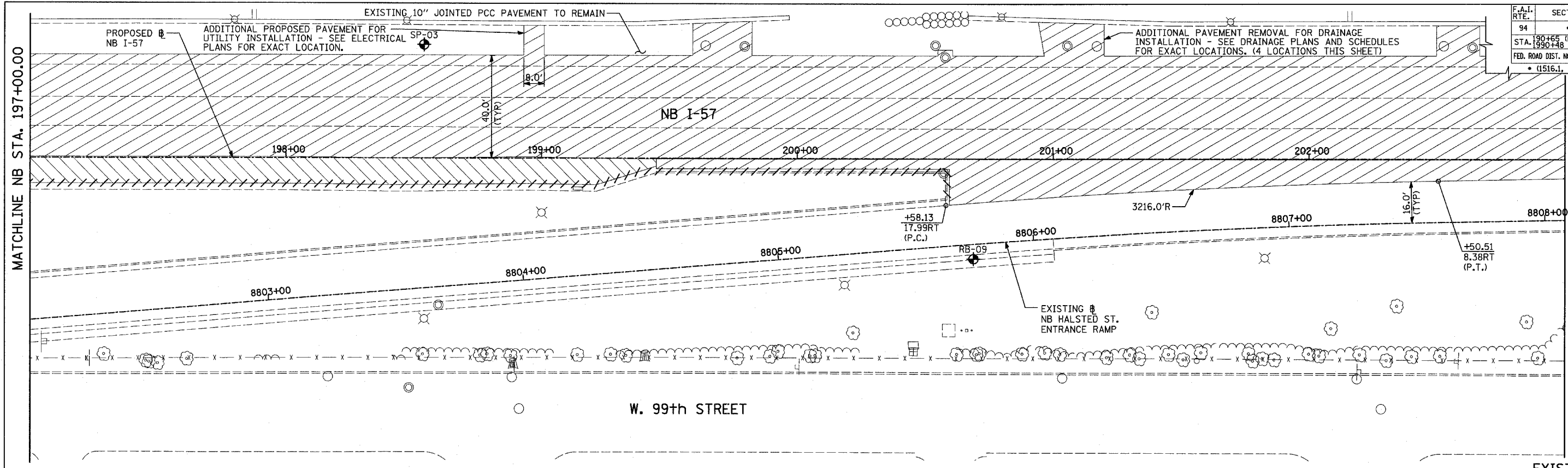


F.A.I. RTE. 94	SECTION	COUNTY COOK	TOTAL SHEETS 916	SHEET NO. 66
STA. 190+65 (NB I-57) TO STA. 2316+00 (NB RYAN)				
FED. ROAD DIST. NO. ILLINOIS FED. AID PROJECT				
• (1516, 1717, & 1818) R-4				



LEGEND:

////	COMB CONC CURB & GUTTER REMOVAL	[Hatched Box]	PAVEMENT REMOVAL
~~~~	CHAIN LINK FENCE REMOVAL	[Diagonal Hatched Box]	PAVED SHOULDER REMOVAL
XXXXXX	CONCRETE BARRIER/GUARDRAIL REMOVAL	[Cross-hatched Box]	PAVEMENT/SHOULDER REMOVAL, SPECIAL
X10	TREE REMOVAL (UNITS) (NO UNIT SHOWN = <6)	[Horizontal Hatched Box]	BITUMINOUS SURFACE REMOVAL, 4"
◆	SOIL BORING LOCATIONS	[Vertical Hatched Box]	BITUMINOUS SURFACE REMOVAL, 1 1/2" OR 1 3/4" (SEE CALLOUT)

**PLAN NOTES:**

- ALL STATION/OFFSET/RADIUS CALLOUTS MEASURED TO EDGE OF PAVEMENT UNLESS OTHERWISE NOTED.
- EXACT LOCATIONS OF EXISTING PIERS/ABUTMENTS TO BE FIELD VERIFIED

REVISIONS	
NAME	DATE

ILLINOIS DEPARTMENT OF TRANSPORTATION  
 F.A.I. 94 (DAN RYAN EXPRESSWAY)  
 EXISTING AND PROPOSED PLAN  
 NB I-57  
 NB I-57 STA. 197+00.00 TO 203+00.00

SCALE: 1"=20'  
 DATE: MARCH 7, 2006

DRAWN BY: RTM  
 CHECKED BY: MPG

**TYLIN INTERNATIONAL**