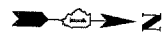
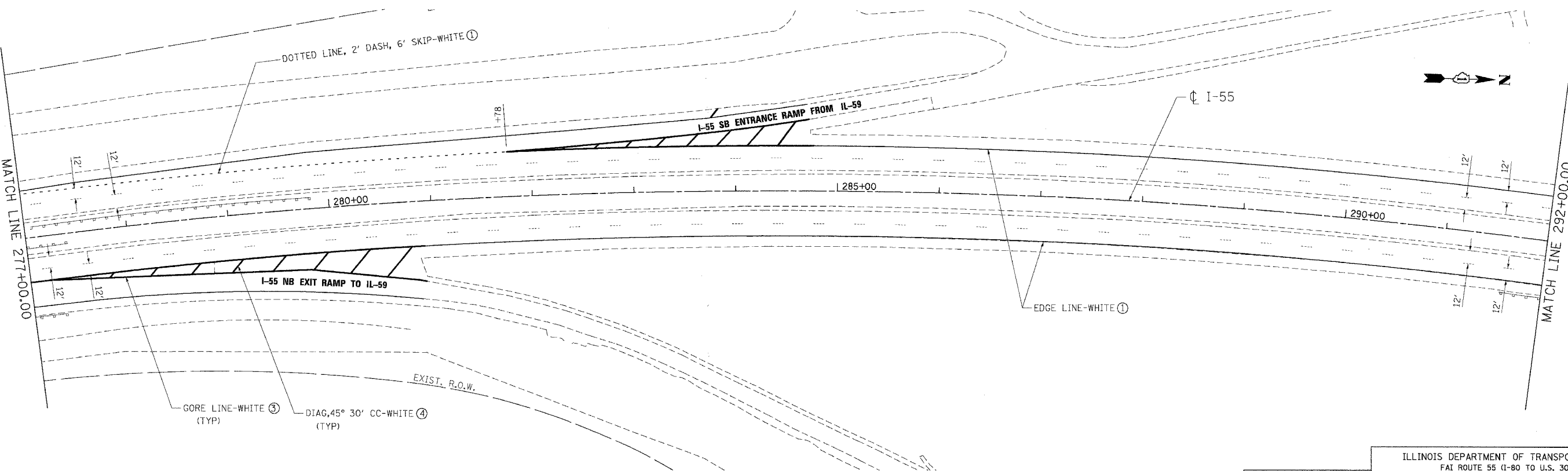
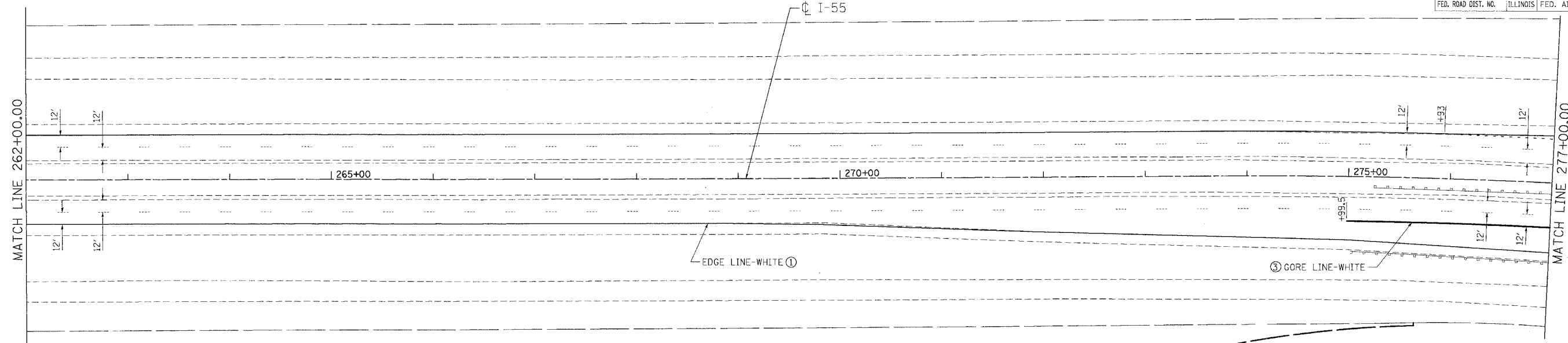


F.A.I. RTE.	SECTION	COUNTY	TOTAL SHEETS	SHEET NO.
55	99(1&2) I-10	WILL.	52	37
STA.	TO STA.			
FED. ROAD DIST. NO.	ILLINOIS	FED. AID PROJECT		



PLT DATE = 03/15/06  
 FILE NAME = 60A68.PLOT  
 PLOT SCALE = 1/4" = 50'  
 USER NAME = BUBER

- LEGEND**
- ① EPOXY PAVEMENT MARKING - LINE 4"
  - ② EPOXY PAVEMENT MARKING - LINE 5"
  - ③ EPOXY PAVEMENT MARKING - LINE 8"
  - ④ EPOXY PAVEMENT MARKING - LINE 12"

REVISIONS	
NAME	DATE

ILLINOIS DEPARTMENT OF TRANSPORTATION  
 FAI ROUTE 55 (I-80 TO U.S. 30)  
 SHOULDER MILLING AND RESURFACING

**PAVEMENT MARKING  
 FAI 55**

STA. 262+00.00 TO STA. 292+00.00

SCALE: 1" = 50'      DRAWN BY MW  
 DATE 03/15/06      CHECKED BY DDH

TENG & ASSOCIATES, INC.  
 ENGINEERS/ARCHITECTS/PLANNERS  
 CHICAGO, ILLINOIS