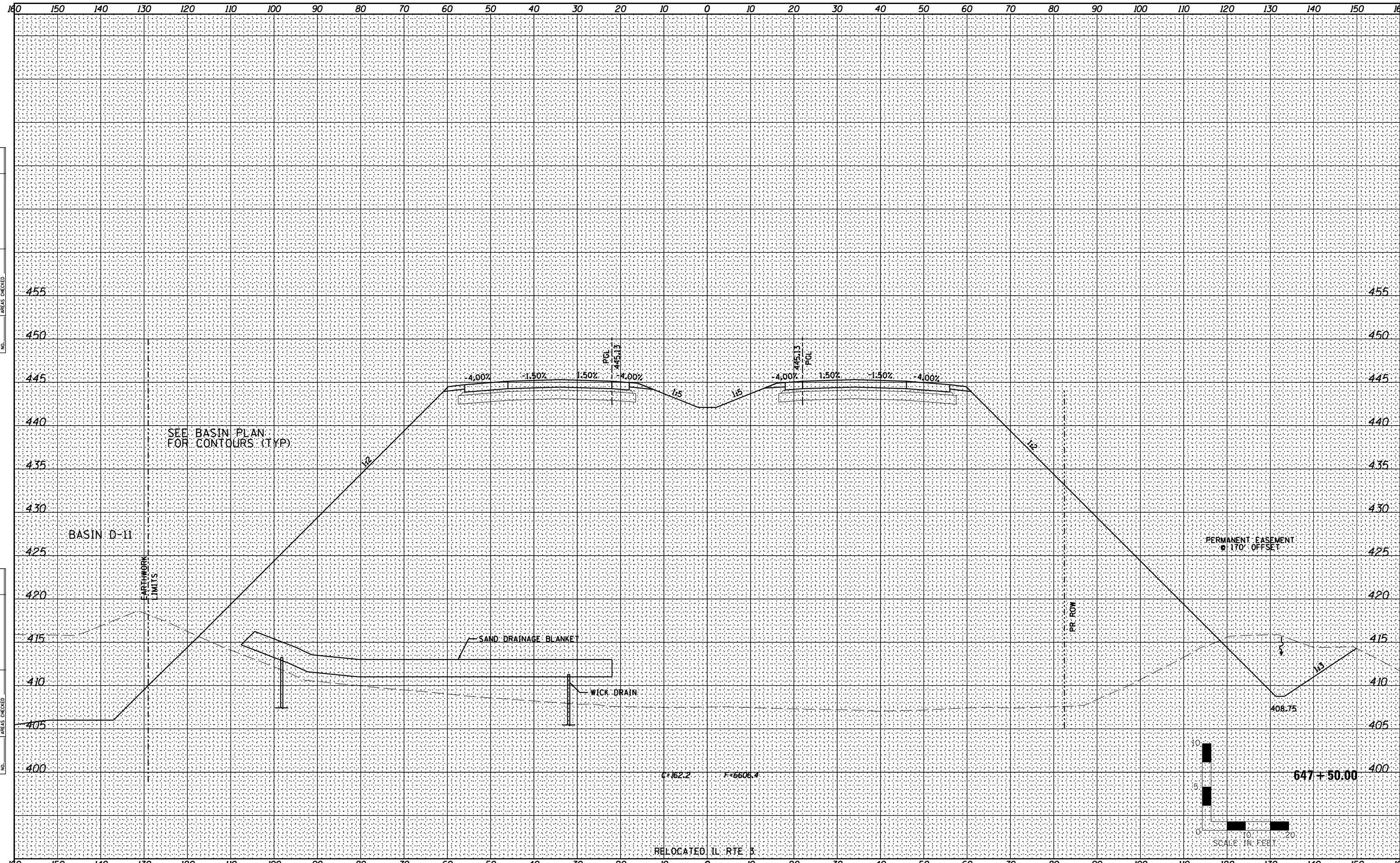


DATE	
BY	
FINAL SURVEY NO.	
SURVEYED AREAS CHECKED	
PLOTTED TEMPLATE	
NOTE BOOK NO.	

DATE	
BY	
ORIGINAL SURVEY NO.	
SURVEYED AREAS CHECKED	
PLOTTED TEMPLATE	
NOTE BOOK NO.	



**Farnsworth GROUP INC.**  
 2709 McGraw Drive  
 Bloomington, Illinois 61704  
 309/663-8435, 309/663-1571 fax

USER NAME = dmeyer	DESIGNED - JJ0	REVISED - 02/06/13
	DRAWN - JJ0	REVISED - 03/15/13
PLOT SCALE = 1/8" = 10' / in.	CHECKED - PJM	REVISED -
PLOT DATE = 2/25/2013	DATE - 12/10/12	REVISED -

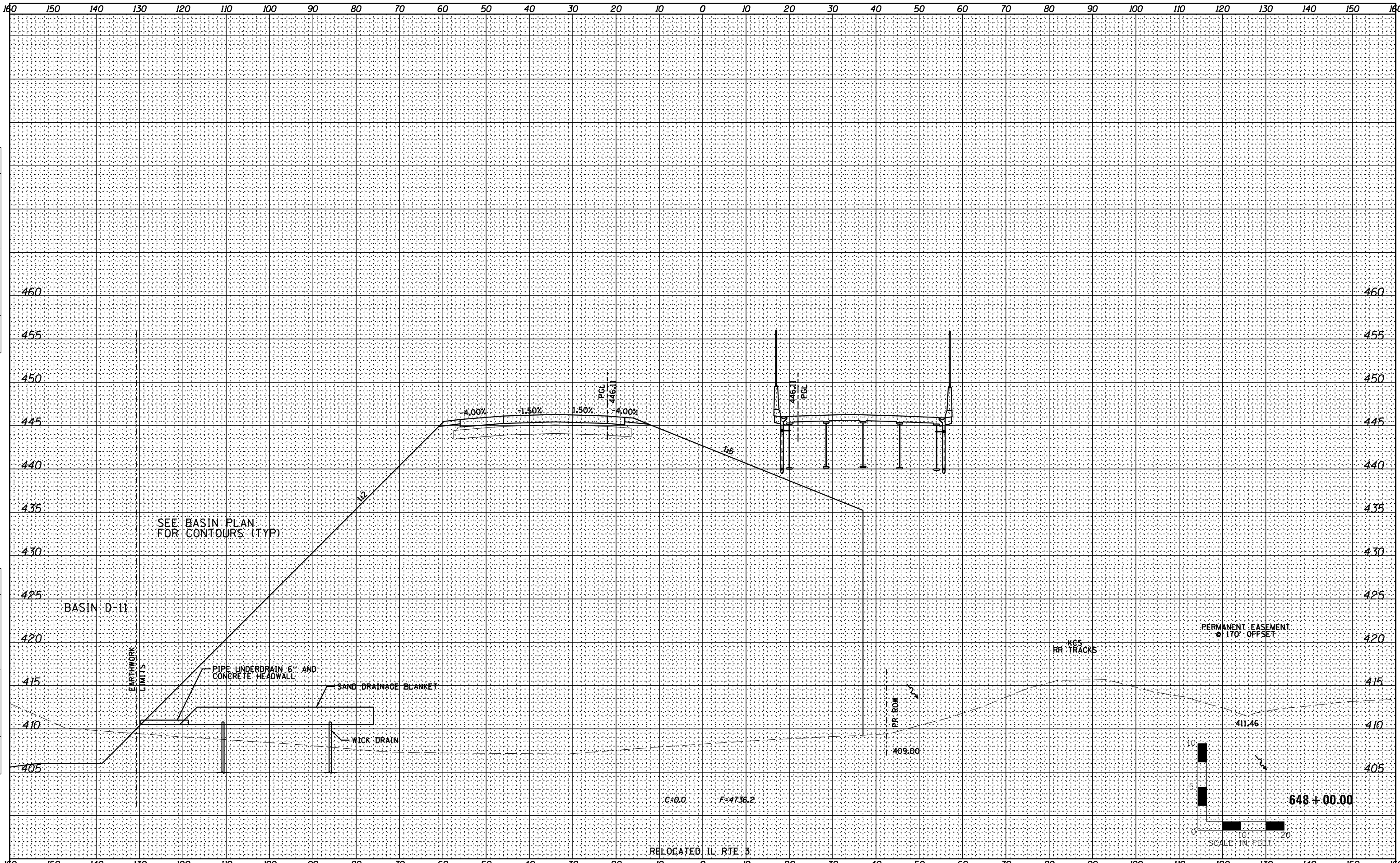
**STATE OF ILLINOIS  
 DEPARTMENT OF TRANSPORTATION**

**CROSS SECTIONS**

SCALE: SHEET NO. OF SHEETS STA. 647+50.00 TO STA. 647+50.00

F.A.P. RTE.	SECTION	COUNTY	TOTAL SHEETS	SHEET NO.
788	520-1-2HVB, 520-1-2HVB-1	ST. CLAIR	237	201
<b>CONTRACT NO. 76848</b>				

ILLINOIS FED. AID PROJECT



DATE	
BY	
FINAL SURVEY	SURVEYED
NOTE BOOK	PLOTTED
NO.	TEMPLATE
	AREAS CHECKED

DATE	
BY	
ORIGINAL SURVEY	SURVEYED
NOTE BOOK	PLOTTED
NO.	TEMPLATE
	AREAS CHECKED

**Farnsworth GROUP, INC.**  
 2709 McGraw Drive  
 Bloomington, Illinois 61704  
 309/663-8435, 309/663-1571 fax

USER NAME =	dmejer	DESIGNED -	JJO	REVISED -	02/06/13
		DRAWN -	JJO	REVISED -	03/15/13
PLOT SCALE =	1/8" = 10' / in.	CHECKED -	PJM	REVISED -	
PLOT DATE =	2/25/2013	DATE -	12/10/12	REVISED -	

**STATE OF ILLINOIS  
 DEPARTMENT OF TRANSPORTATION**

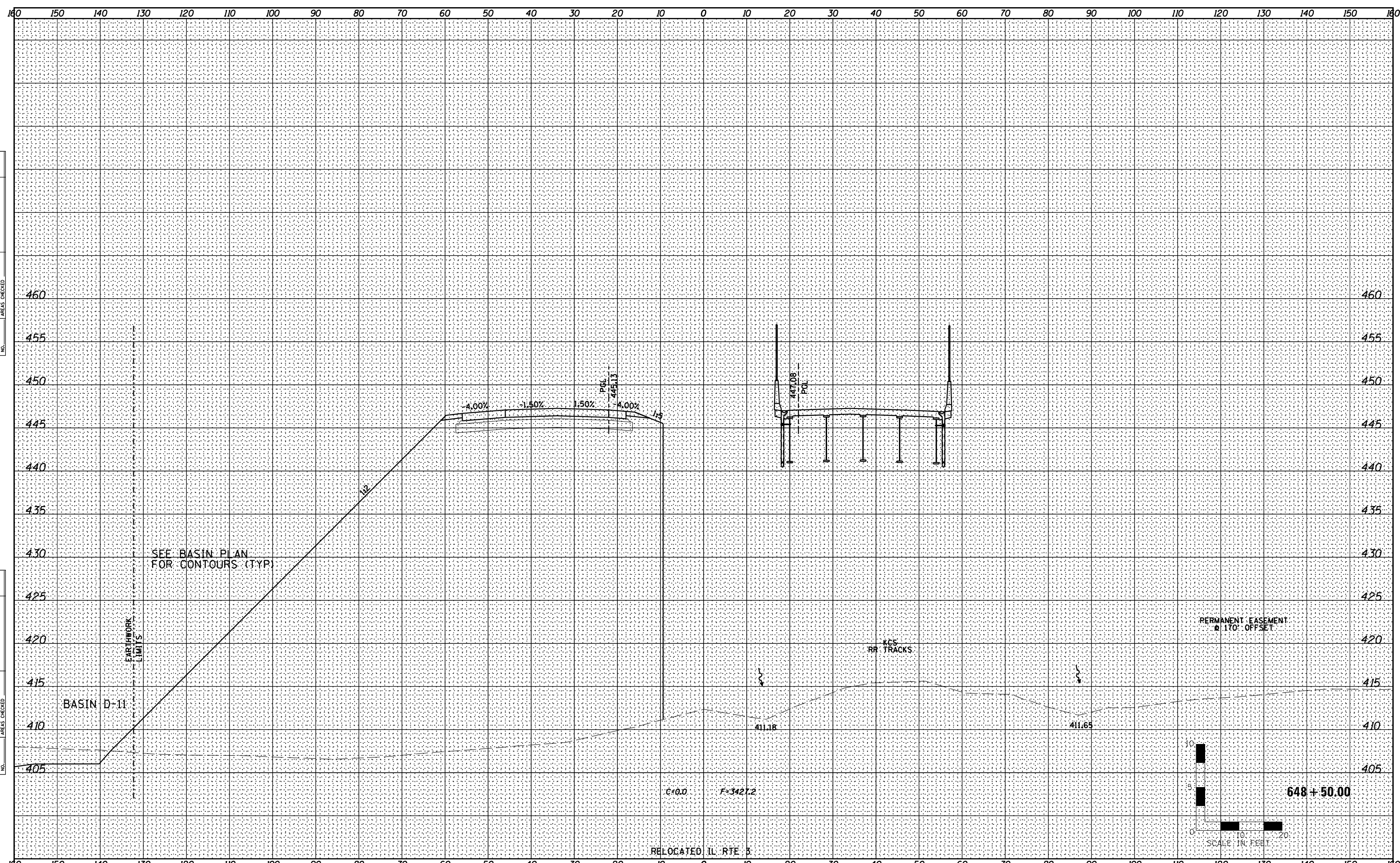
**CROSS SECTIONS**

SCALE: SHEET NO. OF SHEETS STA. 648+00.00 TO STA. 648+00.00

F.A.P. RTE.	SECTION	COUNTY	TOTAL SHEETS	SHEET NO.
788	520-1-2HVB, 520-1-2HVB-1	ST. CLAIR	237	202
CONTRACT NO. 76848				
ILLINOIS FED. AID PROJECT				

DATE	
BY	
FINAL SURVEY	SURVEYED
NOTE BOOK	PLOTTED
NO.	TEMPLATE
	AREAS CHECKED

DATE	
BY	
ORIGINAL SURVEY	SURVEYED
NOTE BOOK	PLOTTED
NO.	TEMPLATE
	AREAS CHECKED



**Farnsworth GROUP INC.**  
 2709 McGraw Drive  
 Bloomington, Illinois 61704  
 309/663-8435, 309/663-1571 fax

USER NAME = dmeyer	DESIGNED - JJO	REVISED - 02/06/13
	DRAWN - JJO	REVISED - 03/15/13
PLOT SCALE = 1/8" = 1' / in.	CHECKED - PJM	REVISED -
PLOT DATE = 2/25/2013	DATE - 12/10/12	REVISED -

**STATE OF ILLINOIS  
 DEPARTMENT OF TRANSPORTATION**

**CROSS SECTIONS**

SCALE: SHEET NO. OF SHEETS STA. 648+50.00 TO STA. 648+50.00

F.A.P. RTE.	SECTION	COUNTY	TOTAL SHEETS	SHEET NO.
788	520-1-2HVB, 520-1-2HVB-1	ST. CLAIR	237	203
<b>CONTRACT NO. 76848</b>				

ILLINOIS FED. AID PROJECT









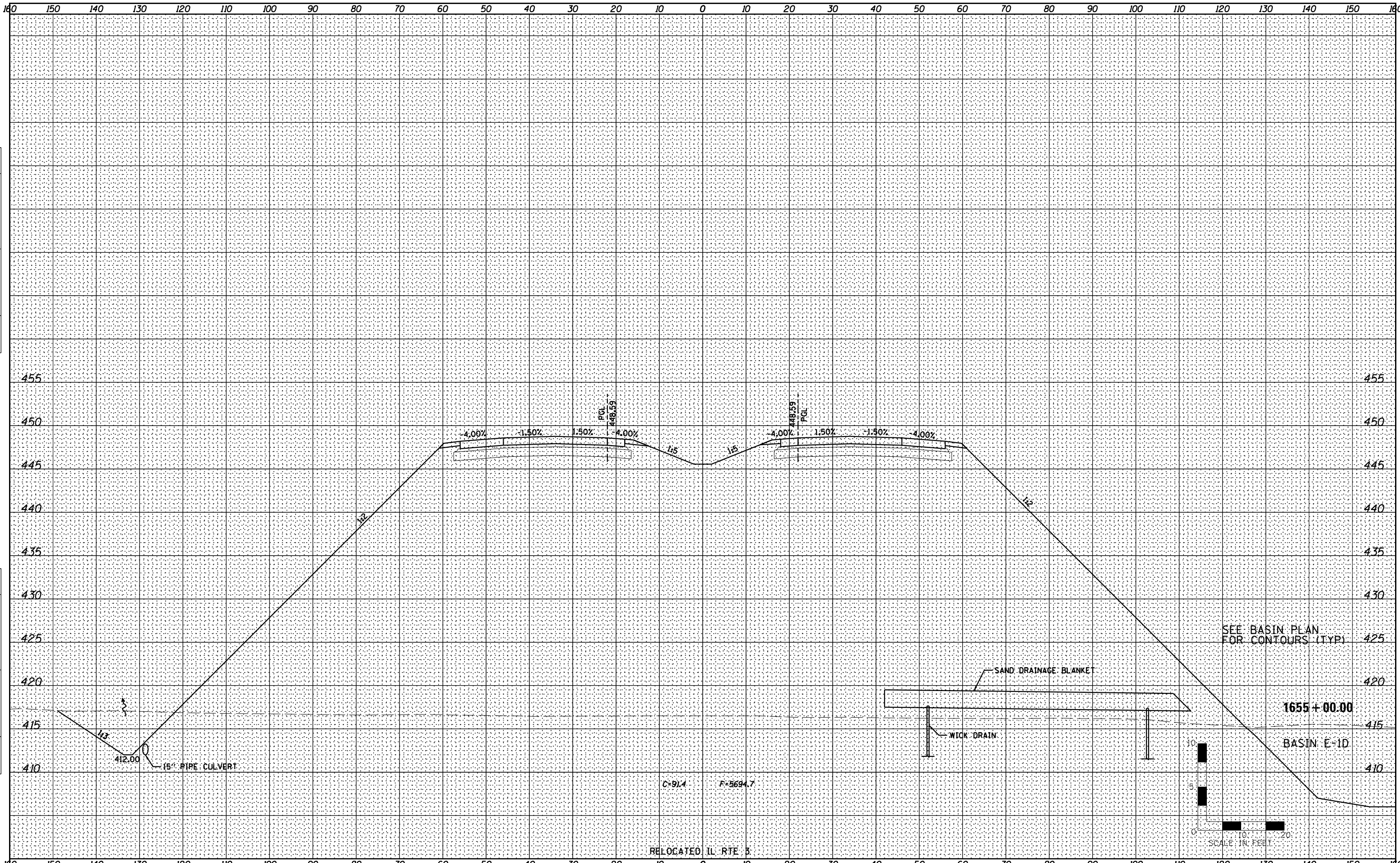








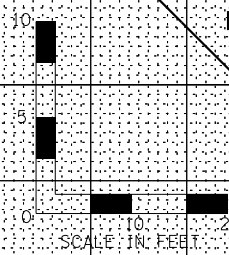
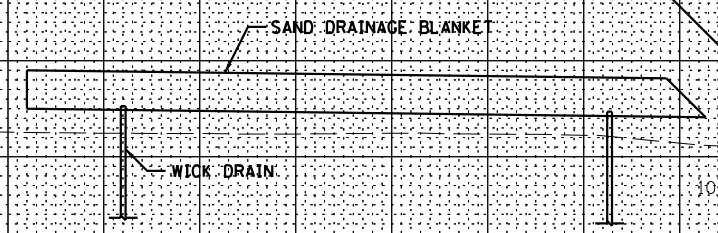




DATE	
BY	
FINAL SURVEY NO.	
SURVEYED	
PLOTTED	
TEMPLATE	
AREAS CHECKED	

DATE	
BY	
ORIGINAL SURVEY NO.	
SURVEYED	
PLOTTED	
TEMPLATE	
AREAS CHECKED	

SEE BASIN PLAN FOR CONTOURS (TYP)



STATE OF ILLINOIS  
DEPARTMENT OF TRANSPORTATION

CROSS SECTIONS



USER NAME = dmeyer	DESIGNED - JJ0	REVISED - 02/06/13
	DRAWN - JJ0	REVISED - 03/15/13
PLOT SCALE = 1/8" = 10' / in.	CHECKED - PJM	REVISED -
PLOT DATE = 2/25/2013	DATE - 12/10/12	REVISED -

SCALE:	SHEET NO.	OF	SHEETS	STA. 1655+00.00 TO STA. 1655+00.00
--------	-----------	----	--------	------------------------------------

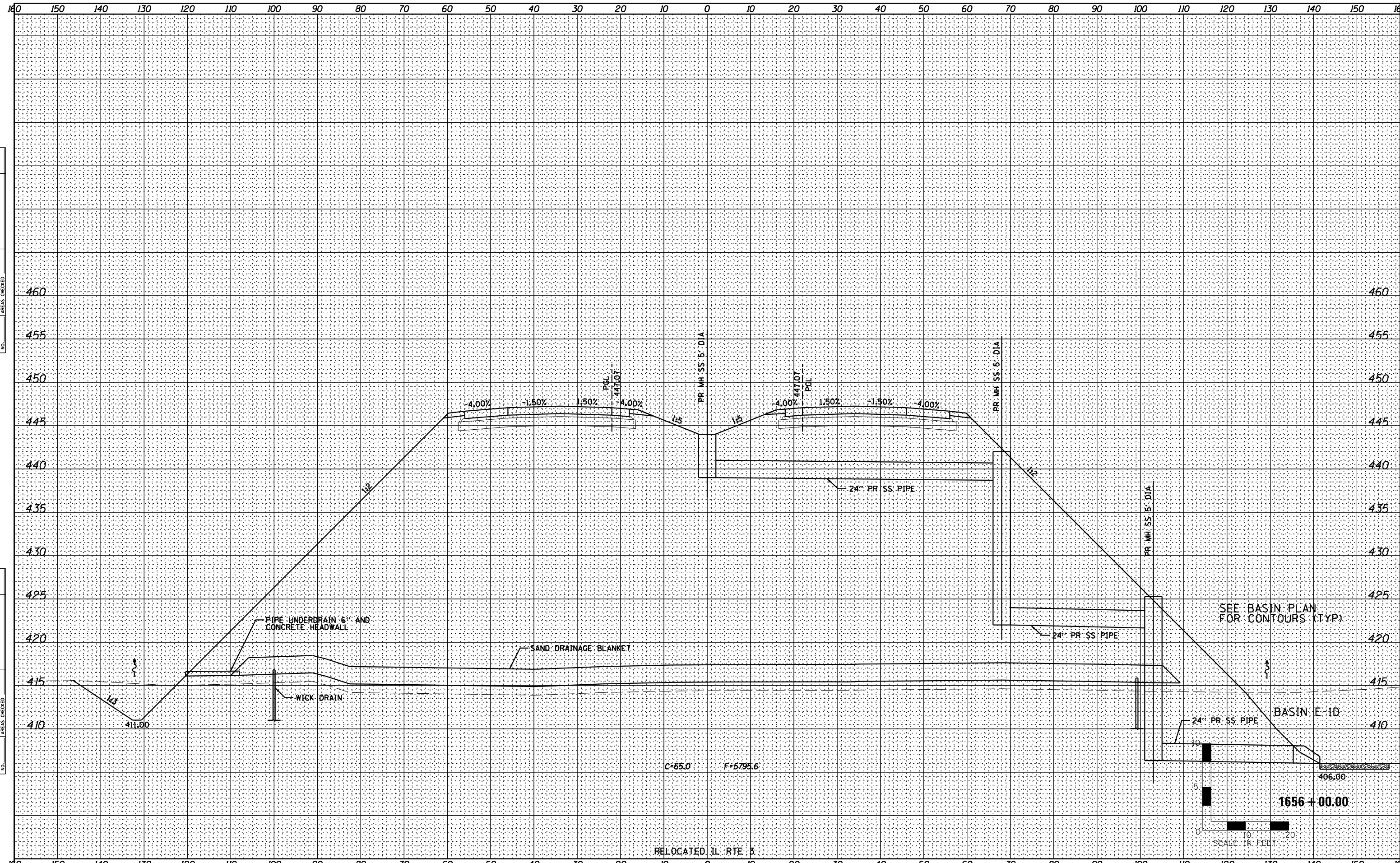
F.A.P. RTE.	SECTION	COUNTY	TOTAL SHEETS	SHEET NO.
788	520-1-2HVB, 520-1-2HVB-1	ST. CLAIR	237	211
CONTRACT NO. 76848				

ILLINOIS FED. AID PROJECT



DATE	
BY	
FINAL SURVEY	SURVEYED
NOTE BOOK	PLOTTED
NO.	TEMPLATE
	AREAS CHECKED

DATE	
BY	
ORIGINAL SURVEY	SURVEYED
NOTE BOOK	PLOTTED
NO.	TEMPLATE
	AREAS CHECKED



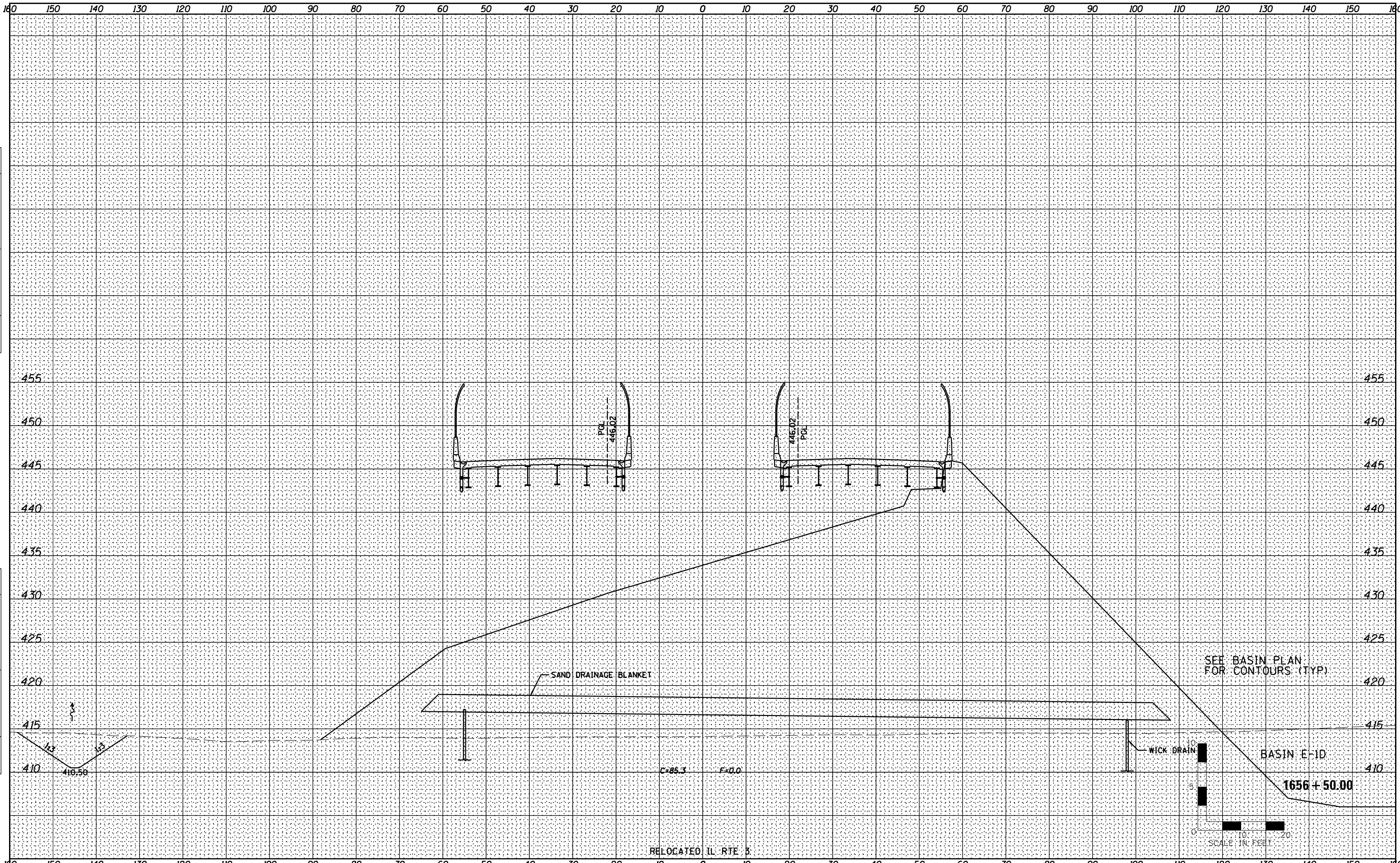
**Farnsworth GROUP INC.**  
 2709 McGraw Drive  
 Bloomington, Illinois 61704  
 309/663-8435, 309/663-1571 fax

USER NAME = dmeyer	DESIGNED - JJ0	REVISED - 02/06/13
	DRAWN - JJ0	REVISED - 03/15/13
PLOT SCALE = 1/8" = 1' / in.	CHECKED - PJM	REVISED -
PLOT DATE = 2/25/2013	DATE - 12/10/12	REVISED -

**STATE OF ILLINOIS  
 DEPARTMENT OF TRANSPORTATION**

<b>CROSS SECTIONS</b>			
SCALE:	SHEET NO.	OF SHEETS	STA. 1656+00.00 TO STA. 1656+00.00

F.A.P. RTE.	SECTION	COUNTY	TOTAL SHEETS	SHEET NO.
788	520-1-2HVB, 520-1-2HVB-1	ST. CLAIR	237	213
<b>CONTRACT NO. 76848</b>				
ILLINOIS FED. AID PROJECT				



DATE	
BY	
FINAL SURVEY	SURVEYED
NOTE BOOK	PLOTTED
NO.	TEMPLATE
	AREAS CHECKED

DATE	
BY	
ORIGINAL SURVEY	SURVEYED
NOTE BOOK	PLOTTED
NO.	TEMPLATE
	AREAS CHECKED

**Farnsworth GROUP, INC.**  
 2709 McGraw Drive  
 Bloomington, Illinois 61704  
 309/663-8435, 309/663-1571 fax

USER NAME = dmeyer	DESIGNED - JJO	REVISED - 02/06/13
	DRAWN - JJO	REVISED - 03/15/13
PLOT SCALE = 1/8" = 1' / in.	CHECKED - PJM	REVISED -
PLOT DATE = 2/25/2013	DATE - 12/10/12	REVISED -

**STATE OF ILLINOIS  
 DEPARTMENT OF TRANSPORTATION**

**CROSS SECTIONS**

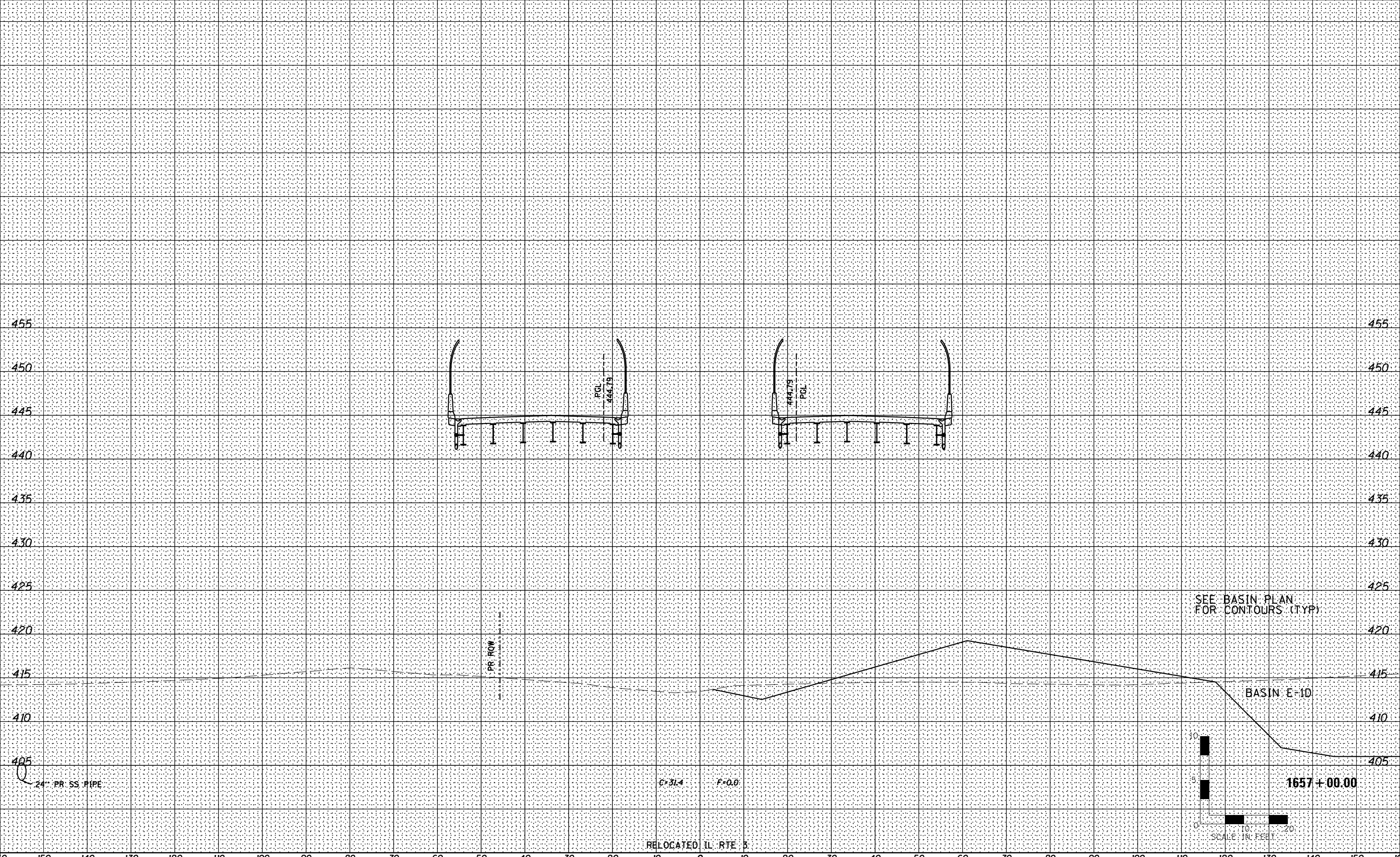
SCALE: SHEET NO. OF SHEETS STA. 1656+50.00 TO STA. 1656+50.00

F.A.P. RTE.	SECTION	COUNTY	TOTAL SHEETS	SHEET NO.
788	520-1-2HVB, 520-1-2HVB-1	ST. CLAIR	237	214
CONTRACT NO. 76848				
ILLINOIS FED. AID PROJECT				

160 150 140 130 120 110 100 90 80 70 60 50 40 30 20 10 0 10 20 30 40 50 60 70 80 90 100 110 120 130 140 150 160

BY	DATE
FINAL SURVEY NO.	SURVEYED PLOTTED AREAS CHECKED

BY	DATE
ORIGINAL SURVEY NO.	SURVEYED PLOTTED AREAS CHECKED



**Farnsworth GROUP, INC.**  
 2709 McGraw Drive  
 Bloomington, Illinois 61704  
 309/663-8435, 309/663-1571 fax

USER NAME = dmeyer	DESIGNED - JJ0	REVISED - 02/06/13
	DRAWN - JJ0	REVISED - 03/15/13
PLOT SCALE = 1/8" = 10' / in.	CHECKED - PJM	REVISED -
PLOT DATE = 2/25/2013	DATE - 12/10/12	REVISED -

**STATE OF ILLINOIS  
 DEPARTMENT OF TRANSPORTATION**

**CROSS SECTIONS**

SCALE: SHEET NO. OF SHEETS STA. 1657+00.00 TO STA. 1657+00.00

F.A.P. RTE.	SECTION	COUNTY	TOTAL SHEETS	SHEET NO.
788	520-1-2HVB, 520-1-2HVB-1	ST. CLAIR	237	215
<b>CONTRACT NO. 76848</b>				

ILLINOIS FED. AID PROJECT

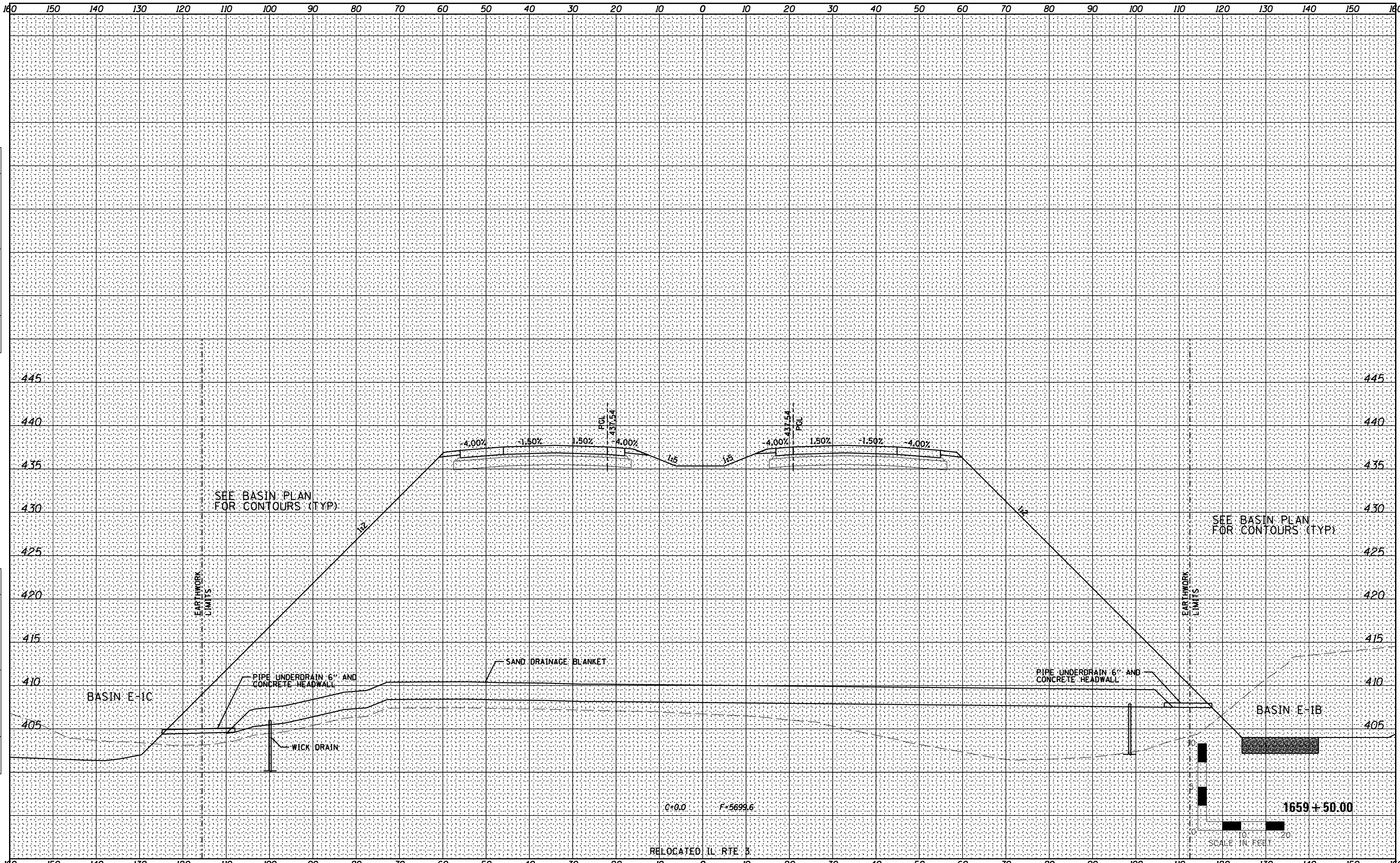












DATE	
BY	
FINAL SURVEY NO.	
SURVEYED	
PLOTTED	
TEMPLATE	
AREAS CHECKED	

DATE	
BY	
ORIGINAL SURVEY NO.	
SURVEYED	
PLOTTED	
TEMPLATE	
AREAS CHECKED	

**Farnsworth GROUP, INC.**  
 2709 McGraw Drive  
 Bloomington, Illinois 61704  
 309/663-8435, 309/663-1571 fax

USER NAME = dmeyer	DESIGNED - JJO	REVISED - 02/06/13
	DRAWN - JJO	REVISED - 03/15/13
PLOT SCALE = 1/8" = 1' / in.	CHECKED - PJM	REVISED -
PLOT DATE = 2/25/2013	DATE - 12/10/12	REVISED -

**STATE OF ILLINOIS  
 DEPARTMENT OF TRANSPORTATION**

**CROSS SECTIONS**

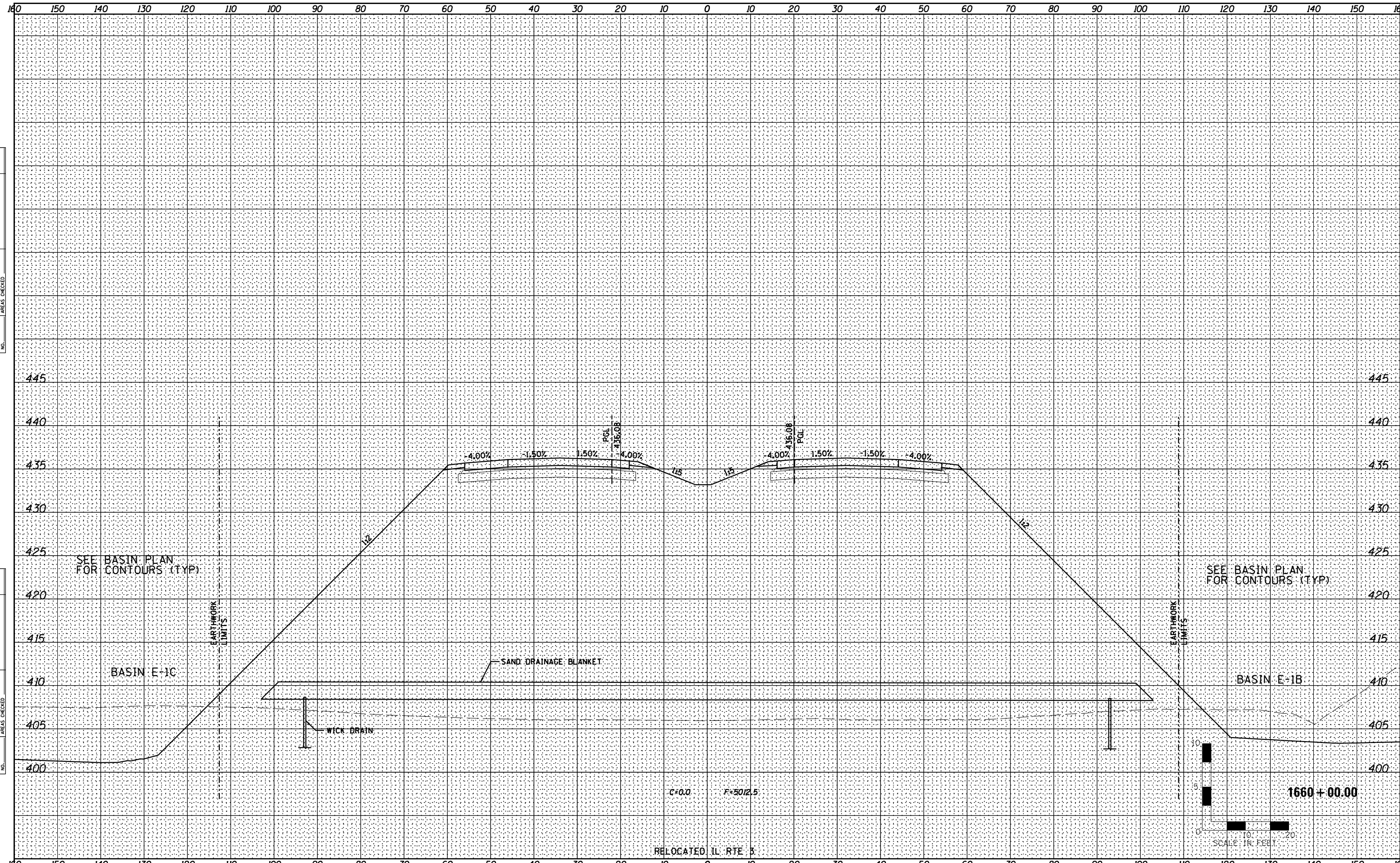
SCALE: SHEET NO. OF SHEETS STA. 1659+50.00 TO STA. 1659+50.00

F.A.P. RTE.	SECTION	COUNTY	TOTAL SHEETS	SHEET NO.
788	520-1-2HVB, 520-1-2HVB-1	ST. CLAIR	237	220
<b>CONTRACT NO. 76848</b>				

ILLINOIS FED. AID PROJECT

DATE	
BY	
FINAL SURVEY	SURVEYED
NOTE BOOK	PLOTTED
NO.	TEMPLATE
	AREAS CHECKED

DATE	
BY	
ORIGINAL SURVEY	SURVEYED
NOTE BOOK	PLOTTED
NO.	TEMPLATE
	AREAS CHECKED



**Farnsworth GROUP INC.**  
 2709 McGraw Drive  
 Bloomington, Illinois 61704  
 309/663-8435, 309/663-1571 fax

USER NAME =	dmeyer	DESIGNED -	JJO	REVISED -	02/06/13
		DRAWN -	JJO	REVISED -	03/15/13
PLOT SCALE =	1/8" = 10' / in.	CHECKED -	PJM	REVISED -	
PLOT DATE =	2/25/2013	DATE -	12/10/12	REVISED -	

**STATE OF ILLINOIS  
 DEPARTMENT OF TRANSPORTATION**

**CROSS SECTIONS**

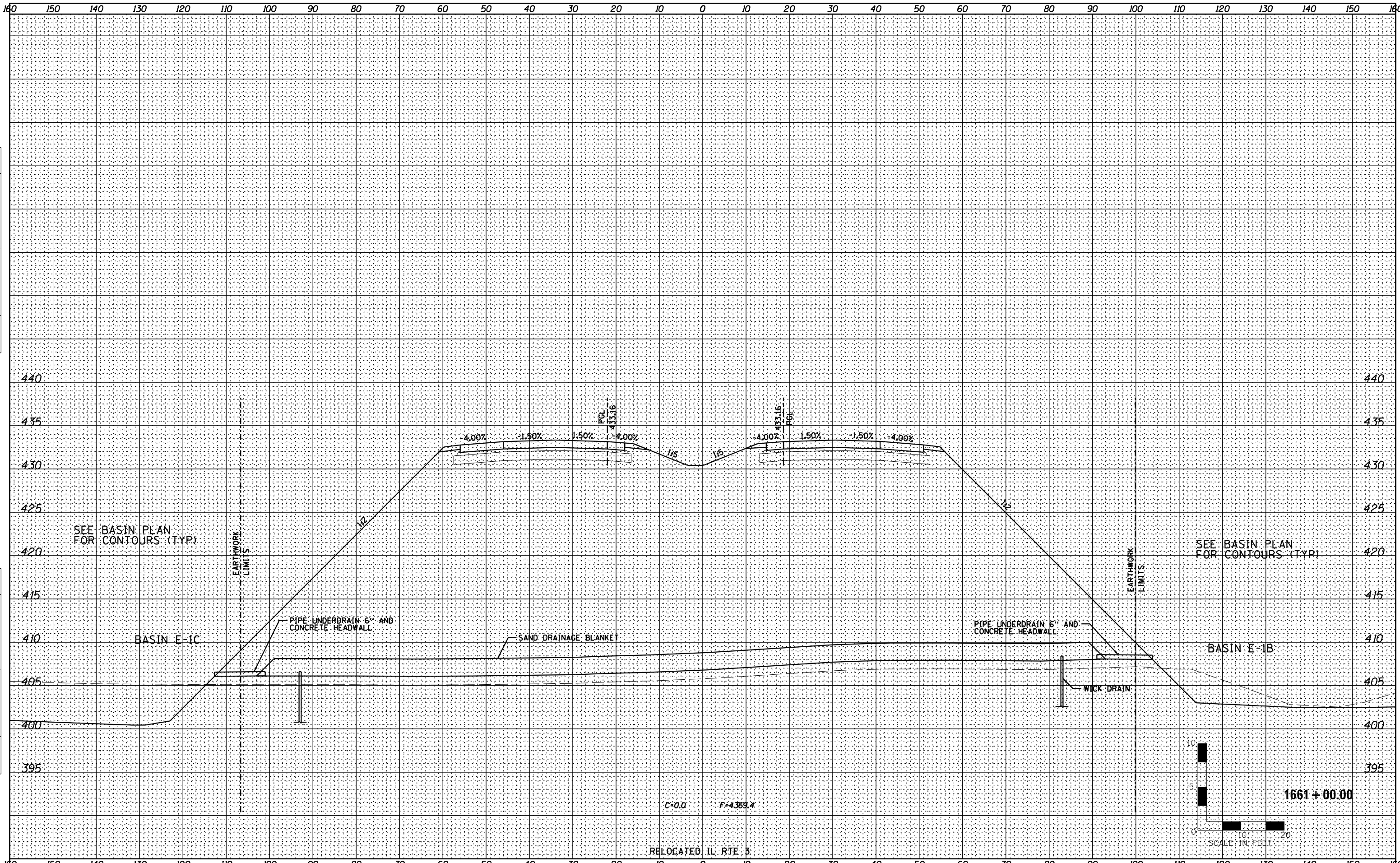
SCALE: SHEET NO. OF SHEETS STA. 1660+00.00 TO STA. 1660+00.00

F.A.P. RTE.	SECTION	COUNTY	TOTAL SHEETS	SHEET NO.
788	520-1-2HVB, 520-1-2HVB-1	ST. CLAIR	237	221
<b>CONTRACT NO. 76848</b>				

ILLINOIS FED. AID PROJECT

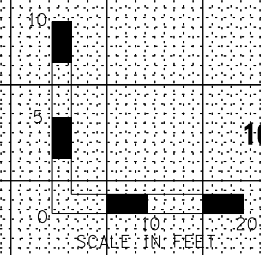






DATE	
BY	
FINAL SURVEY NO.	
SURVEYED	
PLOTTED	
TEMPLATE	
AREAS CHECKED	

DATE	
BY	
ORIGINAL SURVEY NO.	
SURVEYED	
PLOTTED	
TEMPLATE	
AREAS CHECKED	



**Farnsworth GROUP INC.**  
 2709 McGraw Drive  
 Bloomington, Illinois 61704  
 309/663-8435, 309/663-1571 fax

USER NAME = dmeyer	DESIGNED - JJ0	REVISED - 02/06/13
	DRAWN - JJ0	REVISED - 03/15/13
PLOT SCALE = 1/8" = 10'-0"	CHECKED - PJM	REVISED -
PLOT DATE = 2/25/2013	DATE - 12/10/12	REVISED -

**STATE OF ILLINOIS  
 DEPARTMENT OF TRANSPORTATION**

**CROSS SECTIONS**

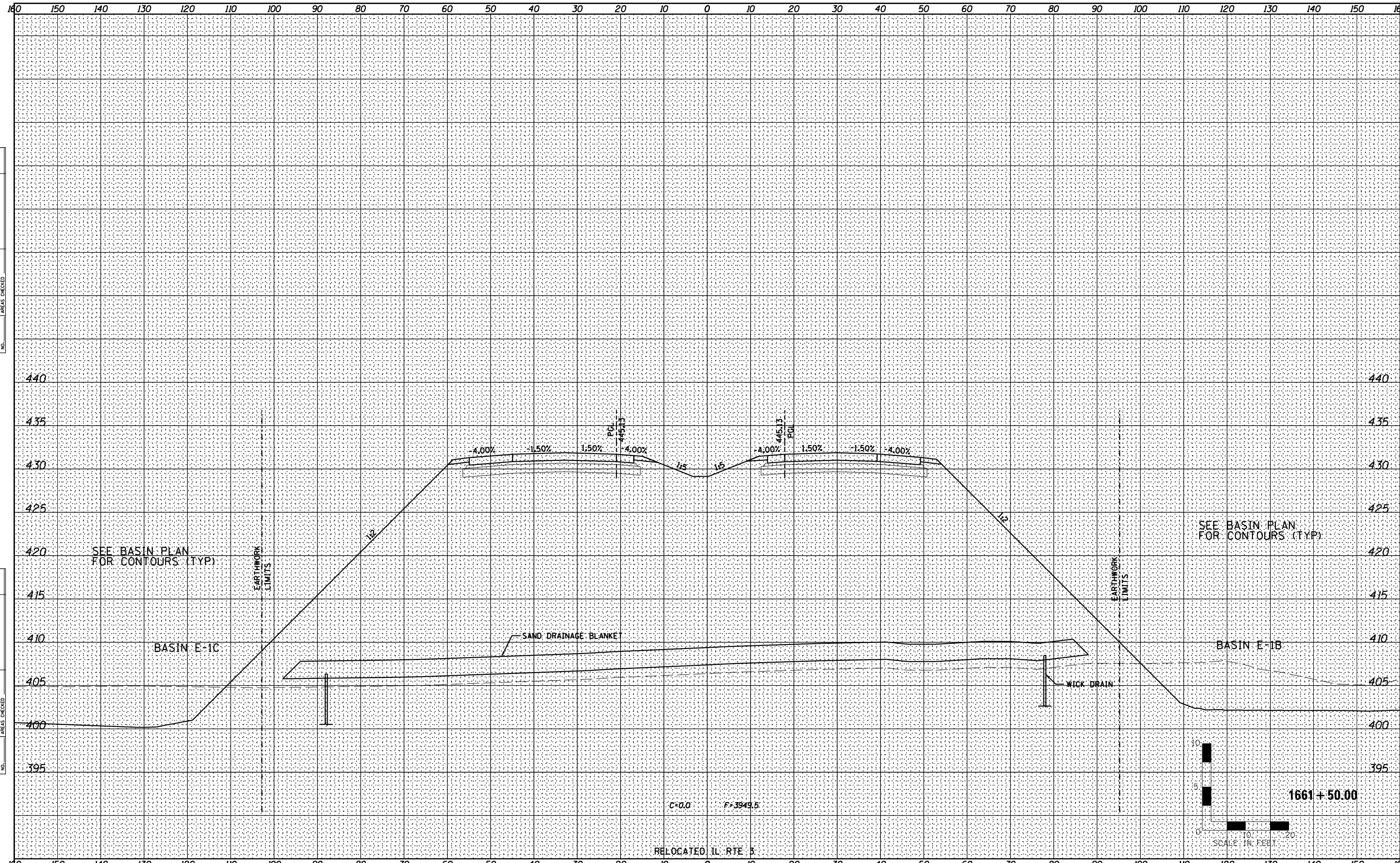
SCALE: SHEET NO. OF SHEETS STA. 1661+00.00 TO STA. 1661+00.00

F.A.P. RTE.	SECTION	COUNTY	TOTAL SHEETS	SHEET NO.
788	520-1-2HVB, 520-1-2HVB-1	ST. CLAIR	237	223
<b>CONTRACT NO. 76848</b>				

ILLINOIS FED. AID PROJECT

DATE	
BY	
FINAL SURVEY	SURVEYED
NOTE BOOK	PLOTTED
NO.	TEMPLATE
	AREAS CHECKED

DATE	
BY	
ORIGINAL SURVEY	SURVEYED
NOTE BOOK	PLOTTED
NO.	TEMPLATE
	AREAS CHECKED



**Farnsworth GROUP INC.**  
 2709 McGraw Drive  
 Bloomington, Illinois 61704  
 309/663-8435, 309/663-1571 fax

USER NAME = dmeyer	DESIGNED - JJ0	REVISED - 02/06/13
	DRAWN - JJ0	REVISED - 03/15/13
PLOT SCALE = 1/8" = 10' / in.	CHECKED - PJM	REVISED -
PLOT DATE = 2/25/2013	DATE - 12/10/12	REVISED -

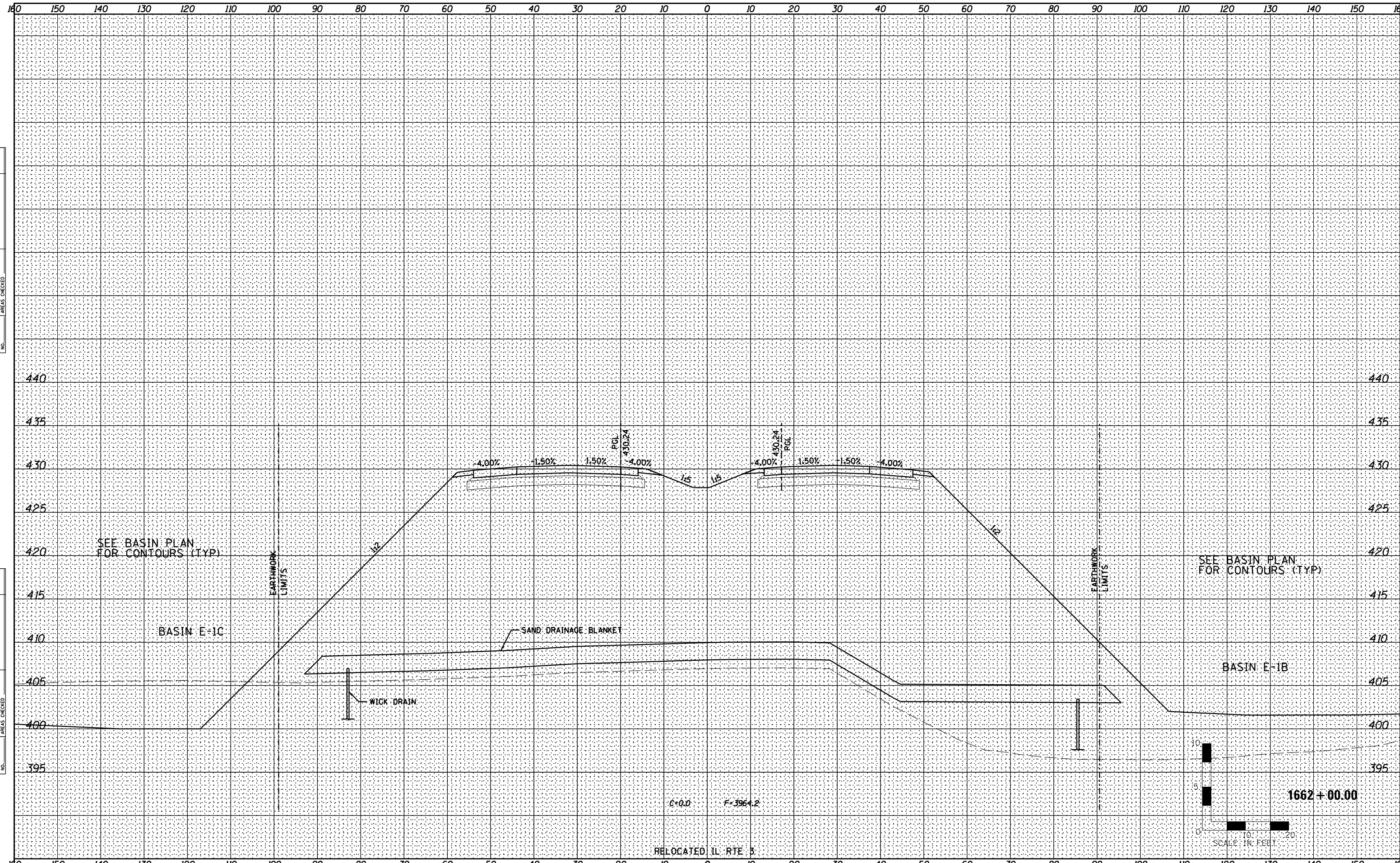
**STATE OF ILLINOIS  
 DEPARTMENT OF TRANSPORTATION**

<b>CROSS SECTIONS</b>			
SCALE:	SHEET NO.	OF SHEETS	STA. 1661+50.00 TO STA. 1661+50.00

F.A.P. RTE.	SECTION	COUNTY	TOTAL SHEETS	SHEET NO.
788	520-1-2HVB, 520-1-2HVB-1	ST. CLAIR	237	224
<b>CONTRACT NO. 76848</b>				
ILLINOIS FED. AID PROJECT				

DATE	
BY	
FINAL SURVEY	SURVEYED
NOTE BOOK	PLOTTED
NO.	TEMPLATE
	AREAS CHECKED

DATE	
BY	
ORIGINAL SURVEY	SURVEYED
NOTE BOOK	PLOTTED
NO.	TEMPLATE
	AREAS CHECKED



**Farnsworth GROUP INC.**  
 2709 McGraw Drive  
 Bloomington, Illinois 61704  
 309/663-8435, 309/663-1571 fax

USER NAME = dmeyer	DESIGNED - JJ0	REVISED - 02/06/13
	DRAWN - JJ0	REVISED - 03/15/13
PLOT SCALE = 1/8" = 10' / in.	CHECKED - PJM	REVISED -
PLOT DATE = 2/25/2013	DATE - 12/10/12	REVISED -

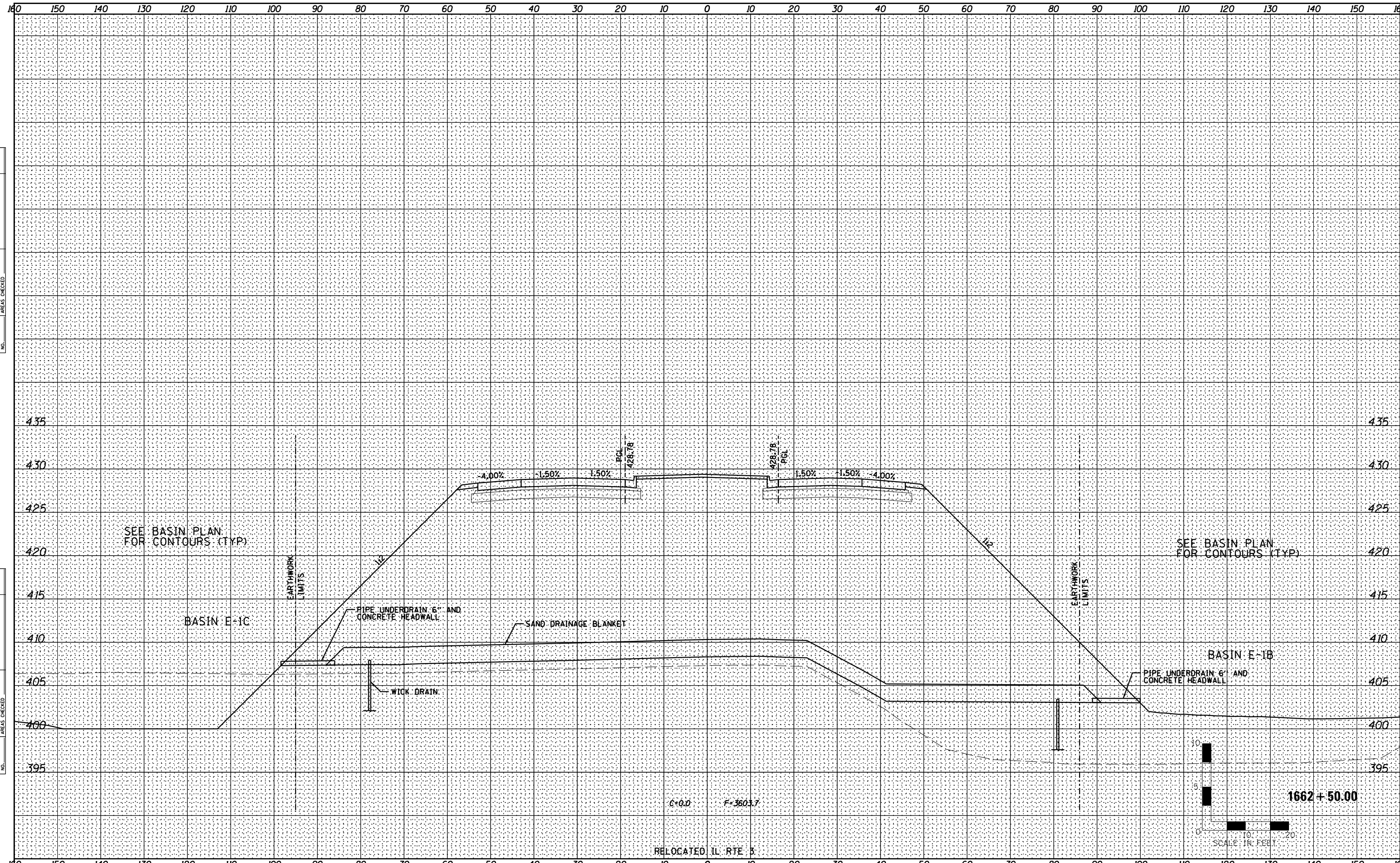
**STATE OF ILLINOIS  
 DEPARTMENT OF TRANSPORTATION**

<b>CROSS SECTIONS</b>			
SCALE:	SHEET NO.	OF SHEETS	STA. 1662+00.00 TO STA. 1662+00.00

F.A.P. RTE.	SECTION	COUNTY	TOTAL SHEETS	SHEET NO.
788	520-1-2HVB, 520-1-2HVB-1	ST. CLAIR	237	225
<b>CONTRACT NO. 76848</b>				
ILLINOIS FED. AID PROJECT				

DATE	
BY	
FINAL SURVEY	SURVEYED
NOTE BOOK	PLOTTED
NO.	TEMPLATE
	AREAS CHECKED

DATE	
BY	
ORIGINAL SURVEY	SURVEYED
NOTE BOOK	PLOTTED
NO.	TEMPLATE
	AREAS CHECKED



**Farnsworth GROUP INC.**  
 2709 McGraw Drive  
 Bloomington, Illinois 61704  
 309/663-8435, 309/663-1571 fax

USER NAME = dmeyer	DESIGNED - JJ0	REVISED - 02/06/13
	DRAWN - JJ0	REVISED - 03/15/13
PLOT SCALE = 1/8" = 10' / in.	CHECKED - PJM	REVISED -
PLOT DATE = 2/25/2013	DATE - 12/10/12	REVISED -

**STATE OF ILLINOIS  
 DEPARTMENT OF TRANSPORTATION**

**CROSS SECTIONS**

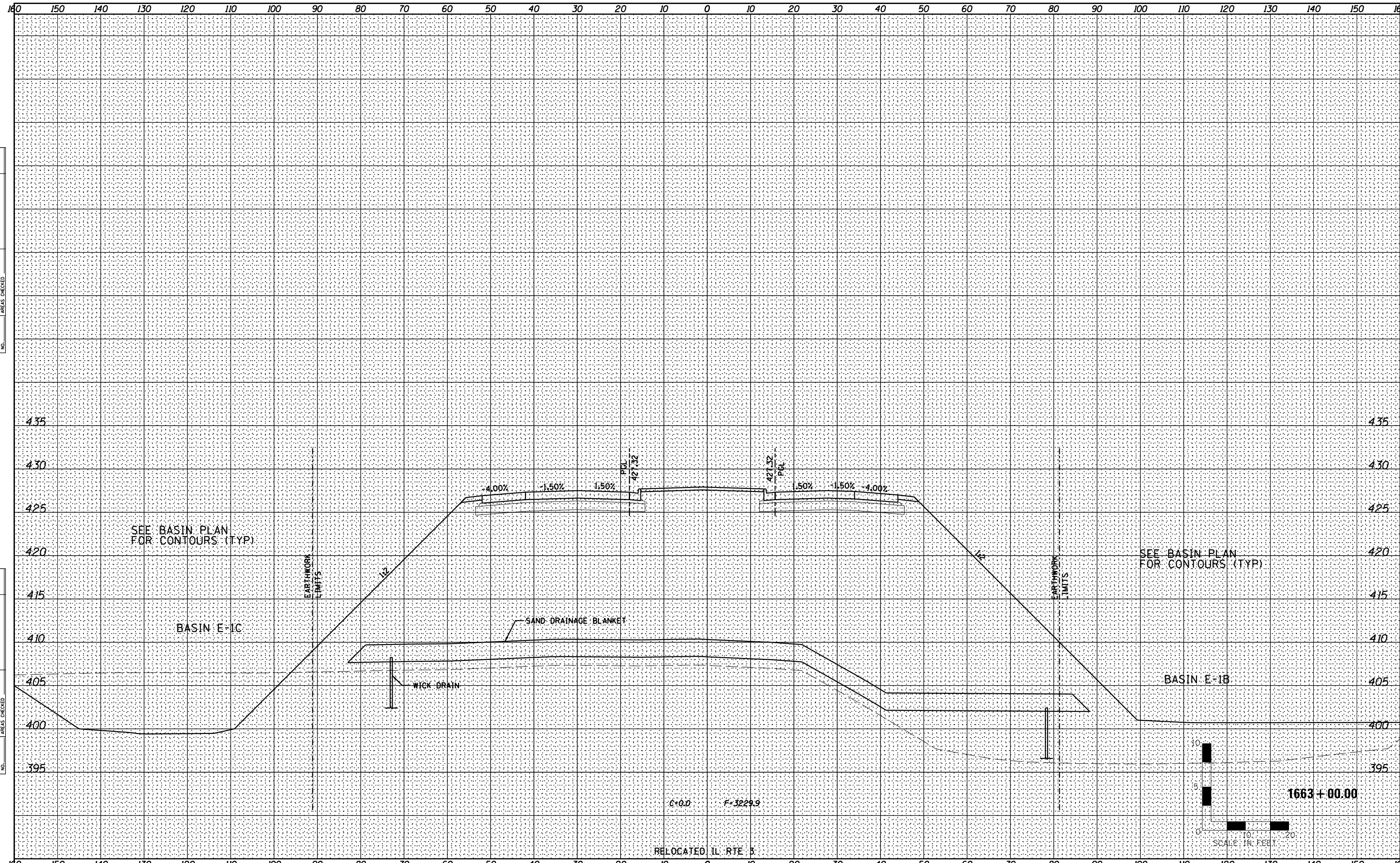
SCALE: SHEET NO. OF SHEETS STA. 1662+50.00 TO STA. 1662+50.00

F.A.P. RTE.	SECTION	COUNTY	TOTAL SHEETS	SHEET NO.
788	520-1-2HVB, 520-1-2HVB-1	ST. CLAIR	237	226
<b>CONTRACT NO. 76848</b>				

ILLINOIS FED. AID PROJECT

DATE	
BY	
SURVEYED	
PLOTTED	
TEMPLATE	
AREAS	
CHECKED	
FINAL SURVEY	
NOTE BOOK	
NO.	

DATE	
BY	
SURVEYED	
PLOTTED	
TEMPLATE	
AREAS	
CHECKED	
ORIGINAL SURVEY	
NOTE BOOK	
NO.	



**Farnsworth GROUP INC.**  
 2709 McGraw Drive  
 Bloomington, Illinois 61704  
 309/663-8435, 309/663-1571 fax

USER NAME = dmeyer	DESIGNED - JJO	REVISED - 02/06/13
	DRAWN - JJO	REVISED - 03/15/13
PLOT SCALE = 1/8" = 10' / in.	CHECKED - PJM	REVISED -
PLOT DATE = 2/25/2013	DATE - 12/10/12	REVISED -

**STATE OF ILLINOIS  
 DEPARTMENT OF TRANSPORTATION**

**CROSS SECTIONS**

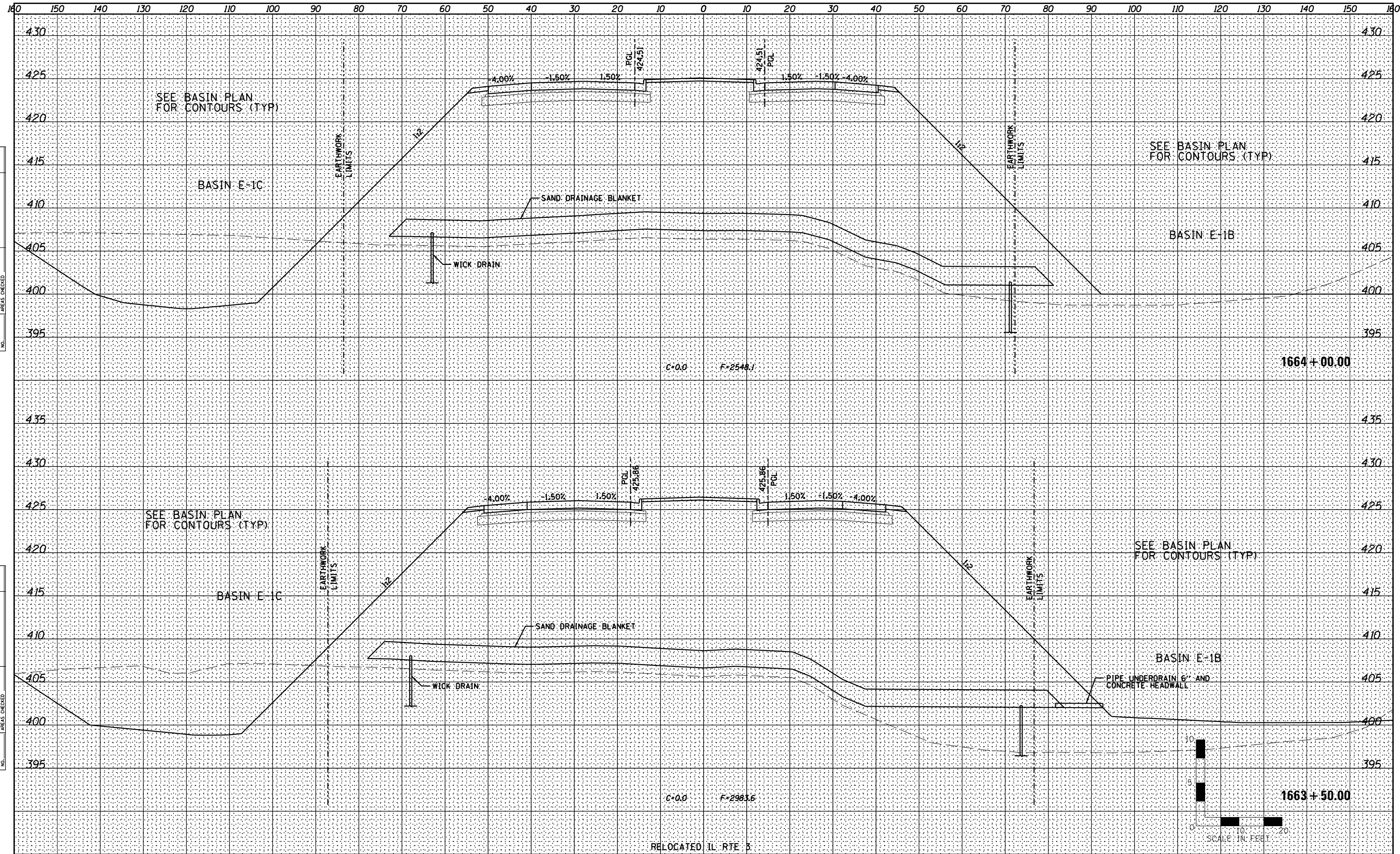
SCALE: SHEET NO. OF SHEETS STA. 1663+00.00 TO STA. 1663+00.00

F.A.P. RTE.	SECTION	COUNTY	TOTAL SHEETS	SHEET NO.
788	520-1-2HVB, 520-1-2HVB-1	ST. CLAIR	237	227
<b>CONTRACT NO. 76848</b>				

ILLINOIS FED. AID PROJECT

DATE	
BY	
FINAL SURVEY	SURVEYED
NOTE BOOK	PLOTTED
NO.	TEMPLATE
	AREAS CHECKED

DATE	
BY	
ORIGINAL SURVEY	SURVEYED
NOTE BOOK	PLOTTED
NO.	TEMPLATE
	AREAS CHECKED



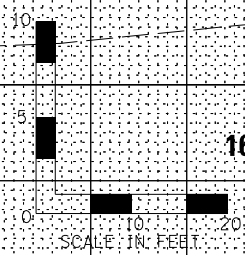
**Farnsworth GROUP INC.**  
 2709 McGraw Drive  
 Bloomington, Illinois 61704  
 309/663-8435, 309/663-1571 fax

USER NAME =	dmejer	DESIGNED -	JJO	REVISED -	02/06/13
		DRAWN -	JJO	REVISED -	03/15/13
PLOT SCALE =	1/8" = 10' / in.	CHECKED -	PJM	REVISED -	
PLOT DATE =	2/25/2013	DATE -	12/10/12	REVISED -	

**STATE OF ILLINOIS  
 DEPARTMENT OF TRANSPORTATION**

CROSS SECTIONS			
SCALE:	SHEET NO.	OF SHEETS	STA. 1663+50.00 TO STA. 1664+00.00

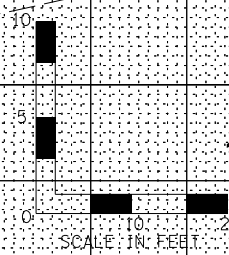
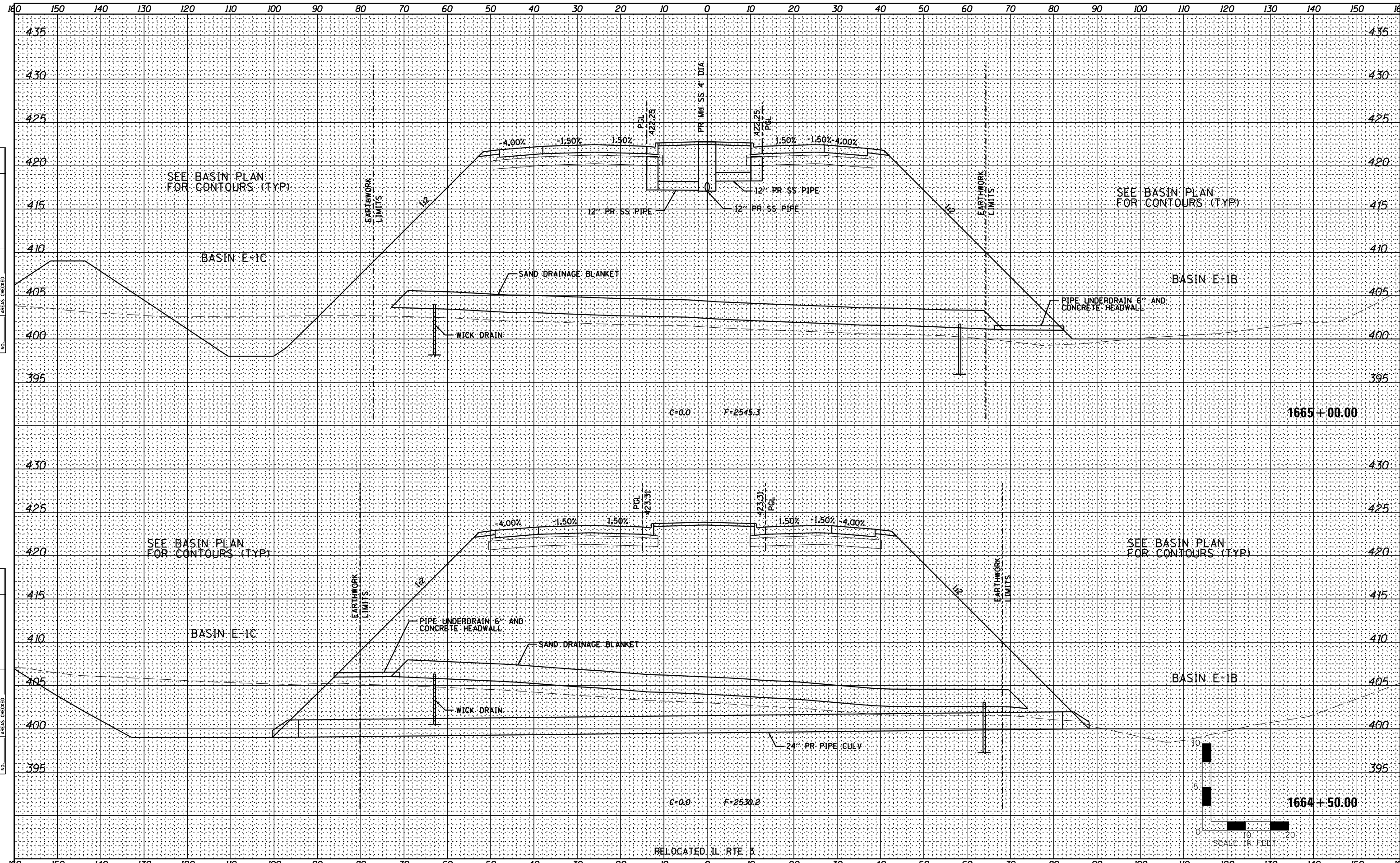
F.A.P. RTE.	SECTION	COUNTY	TOTAL SHEETS	SHEET NO.
788	520-1-2HVB, 520-1-2HVB-1	ST. CLAIR	237	228
CONTRACT NO. 76848				
ILLINOIS FED. AID PROJECT				





DATE	
BY	
FINAL SURVEY	SURVEYED
NOTE BOOK NO.	PLOTTED
	TEMPLATE
	AREAS CHECKED

DATE	
BY	
ORIGINAL SURVEY	SURVEYED
NOTE BOOK NO.	PLOTTED
	TEMPLATE
	AREAS CHECKED



**Farnsworth GROUP INC.**  
 2709 McGraw Drive  
 Bloomington, Illinois 61704  
 309/663-8435, 309/663-1571 fax

USER NAME = dmeyer	DESIGNED - JJ0	REVISED - 02/06/13
	DRAWN - JJ0	REVISED - 03/15/13
PLOT SCALE = 1/8" = 1' / in.	CHECKED - PJM	REVISED -
PLOT DATE = 2/25/2013	DATE - 12/10/12	REVISED -

**STATE OF ILLINOIS  
 DEPARTMENT OF TRANSPORTATION**

**CROSS SECTIONS**

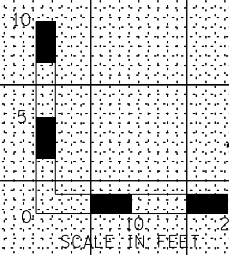
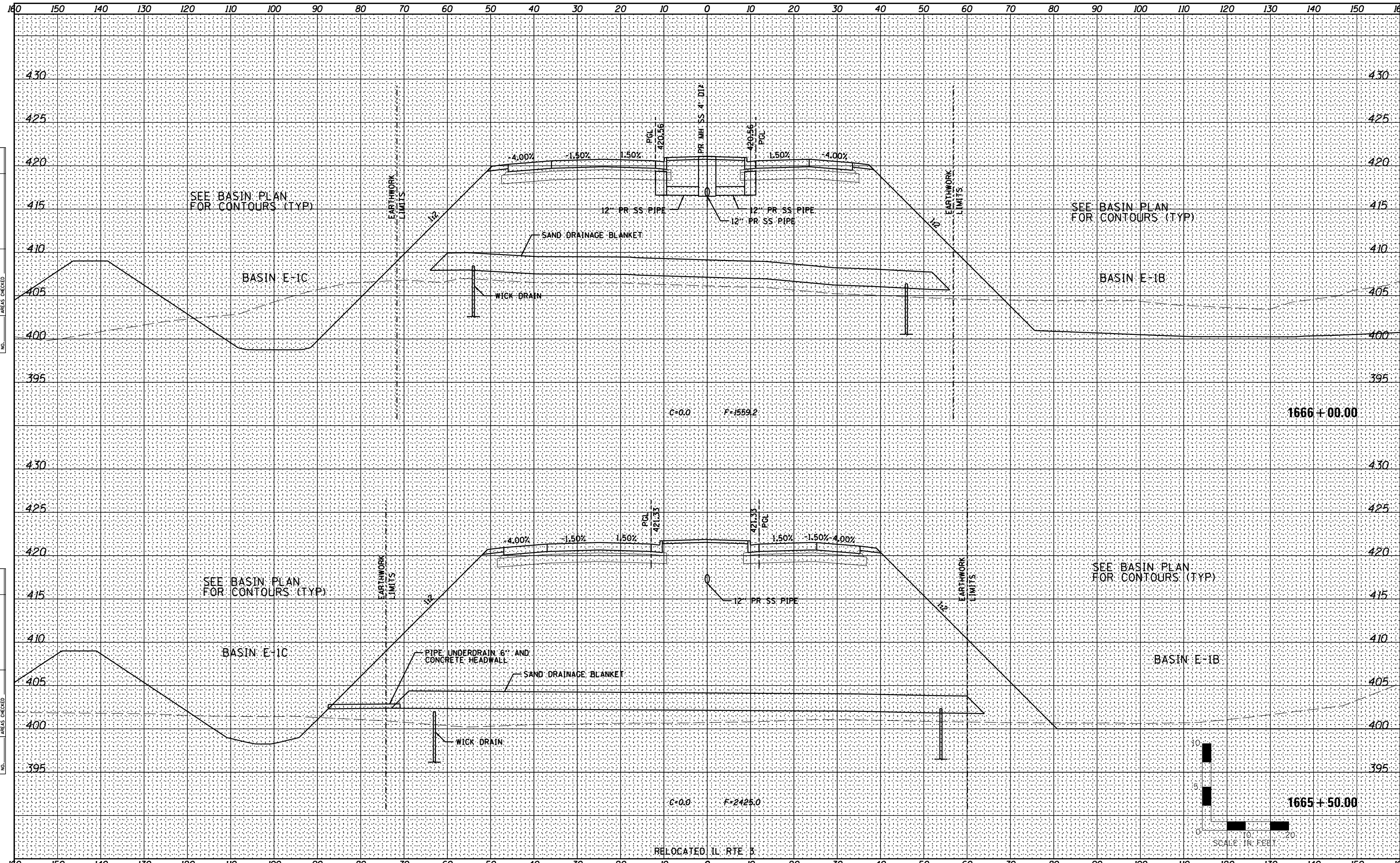
SCALE: SHEET NO. OF SHEETS STA. 1664+50.00 TO STA. 1665+00.00

F.A.P. RTE.	SECTION	COUNTY	TOTAL SHEETS	SHEET NO.
788	520-1-2HVB, 520-1-2HVB-1	ST. CLAIR	237	229
<b>CONTRACT NO. 76848</b>				

ILLINOIS FED. AID PROJECT

DATE	
BY	
FINAL SURVEY	SURVEYED
NOTE BOOK	PLOTTED
NO.	TEMPLATE
	AREAS CHECKED

DATE	
BY	
ORIGINAL SURVEY	SURVEYED
NOTE BOOK	PLOTTED
NO.	TEMPLATE
	AREAS CHECKED



**Farnsworth GROUP INC.**  
 2709 McGraw Drive  
 Bloomington, Illinois 61704  
 309/663-8435, 309/663-1571 fax

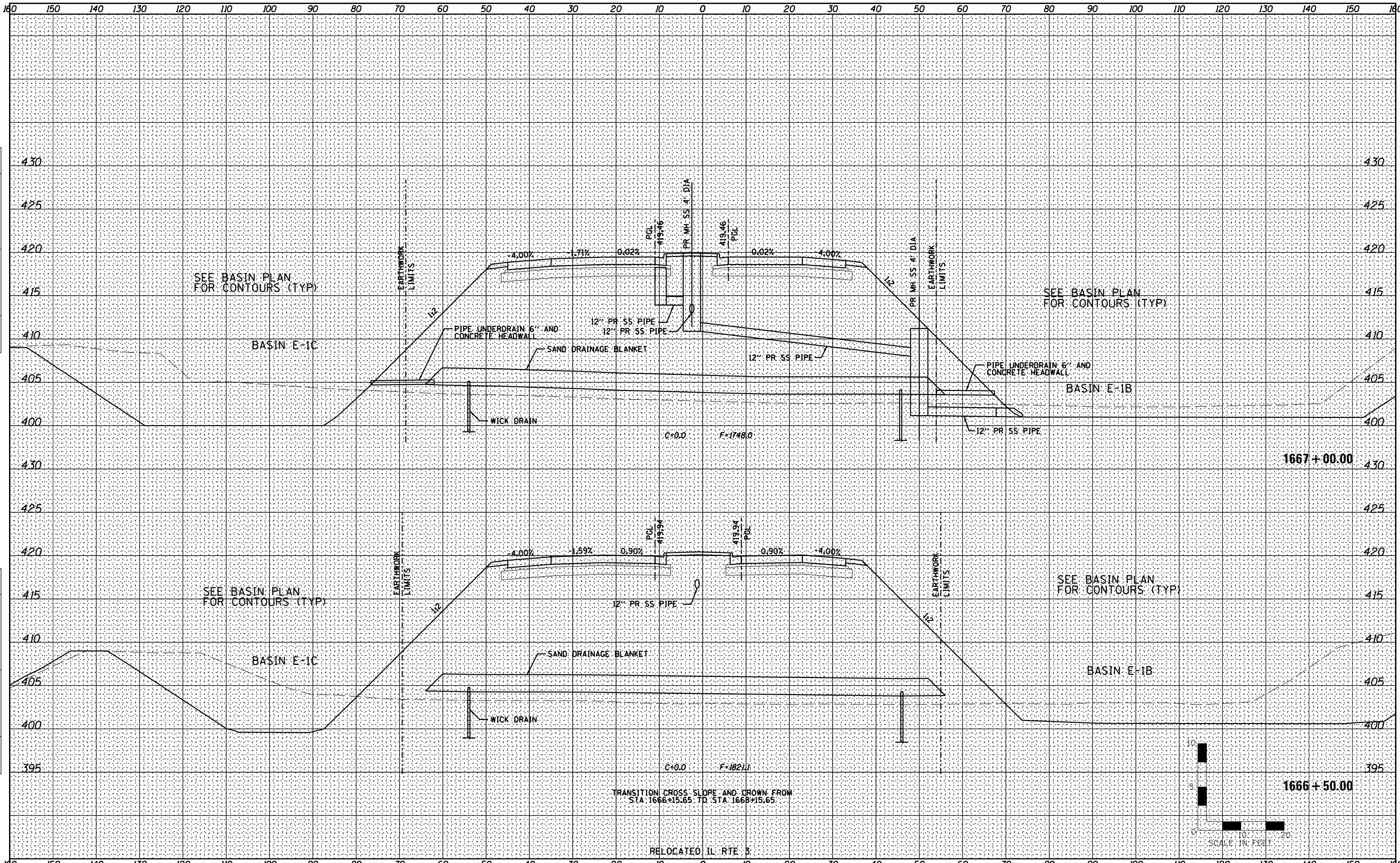
USER NAME =	dmeyer	DESIGNED -	JJO	REVISED -	02/06/13
		DRAWN -	JJO	REVISED -	03/15/13
PLOT SCALE =	1/8" = 1' / in.	CHECKED -	PJM	REVISED -	
PLOT DATE =	2/25/2013	DATE -	12/10/12	REVISED -	

**STATE OF ILLINOIS  
 DEPARTMENT OF TRANSPORTATION**

**CROSS SECTIONS**

SCALE: SHEET NO. OF SHEETS STA. 1665+50.00 TO STA. 1666+00.00

F.A.P. RTE.	SECTION	COUNTY	TOTAL SHEETS	SHEET NO.
788	520-1-2HVB, 520-1-2HVB-1	ST. CLAIR	237	230
CONTRACT NO. 76848				
ILLINOIS FED. AID PROJECT				



DATE	
BY	
FINAL SURVEY	
PLOTTED	
TEMPLATE	
NOTE BOOK	
AREAS CHECKED	

DATE	
BY	
ORIGINAL SURVEY	
PLOTTED	
TEMPLATE	
NOTE BOOK	
AREAS CHECKED	



USER NAME = dmeyer	DESIGNED - JJO	REVISED - 02/06/13
	DRAWN - JJO	REVISED - 03/15/13
PLOT SCALE = 1/8" = 1' / in.	CHECKED - PJM	REVISED -
PLOT DATE = 2/25/2013	DATE - 12/10/12	REVISED -

**STATE OF ILLINOIS  
DEPARTMENT OF TRANSPORTATION**

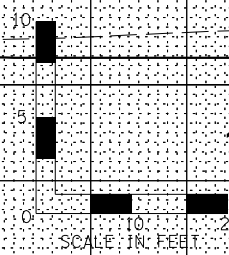
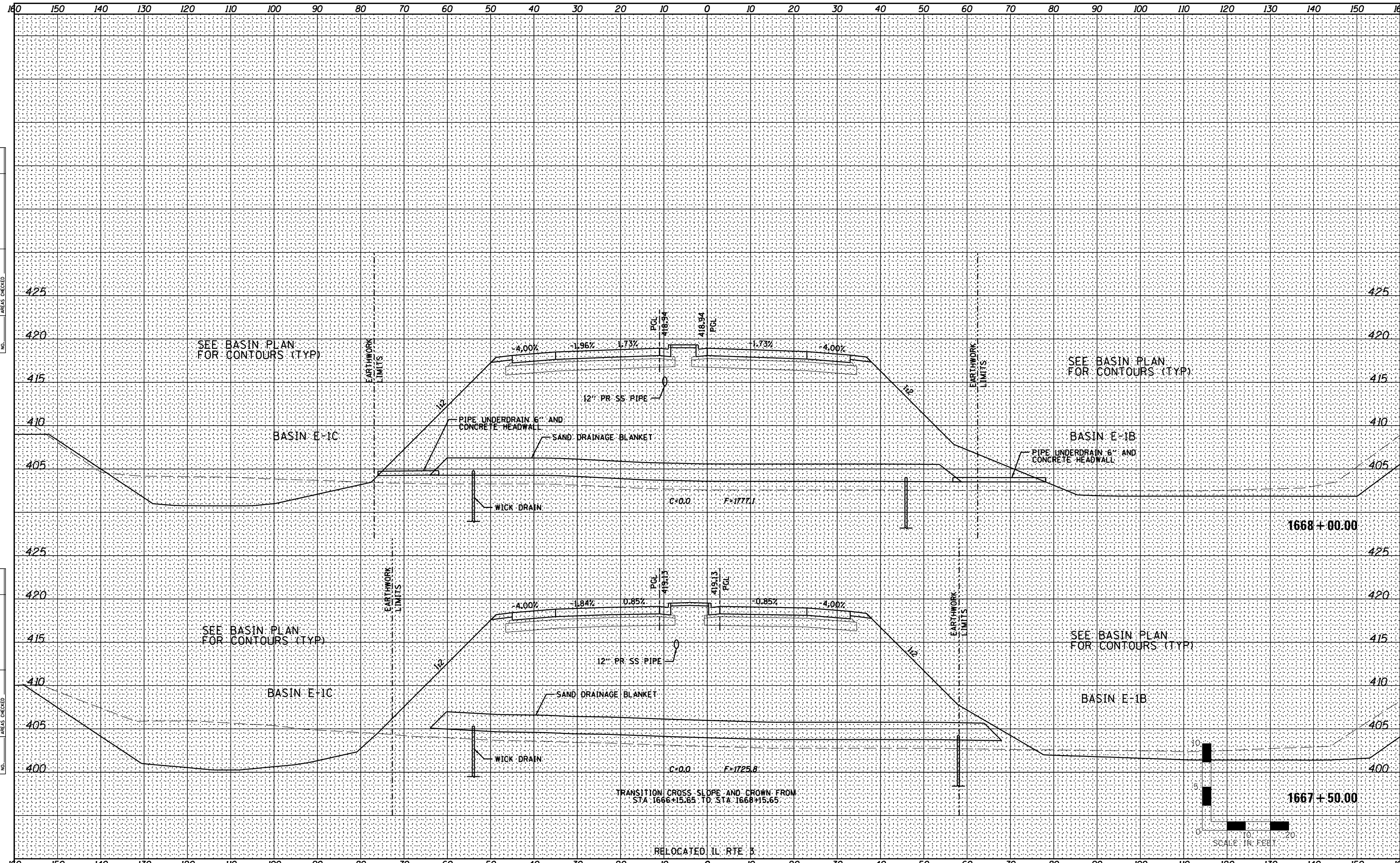
**CROSS SECTIONS**

SCALE:	SHEET NO.	OF SHEETS	STA. 1666+50.00 TO STA. 1667+00.00
--------	-----------	-----------	------------------------------------

F.A.P. RTE.	SECTION	COUNTY	TOTAL SHEETS	SHEET NO.
788	520-1-2HVB, 520-1-2HVB-1	ST. CLAIR	237	231
<b>CONTRACT NO. 76848</b>				
ILLINOIS FED. AID PROJECT				

DATE	
BY	
FINAL SURVEY	
PLOTTED	
TEMPLATE	
NOTE BOOK	
AREAS CHECKED	
NO.	

DATE	
BY	
ORIGINAL SURVEY	
PLOTTED	
TEMPLATE	
NOTE BOOK	
AREAS CHECKED	
NO.	



**Farnsworth GROUP INC.**  
2709 McGraw Drive  
Bloomington, Illinois 61704  
309/663-8435, 309/663-1571 fax

USER NAME = dmeyer	DESIGNED - JJO	REVISION - 02/06/13
	DRAWN - JJO	REVISION - 03/15/13
PLOT SCALE = 1/8" = 10' / in.	CHECKED - PJM	REVISION -
PLOT DATE = 2/25/2013	DATE - 12/10/12	REVISION -

**STATE OF ILLINOIS  
DEPARTMENT OF TRANSPORTATION**

**CROSS SECTIONS**

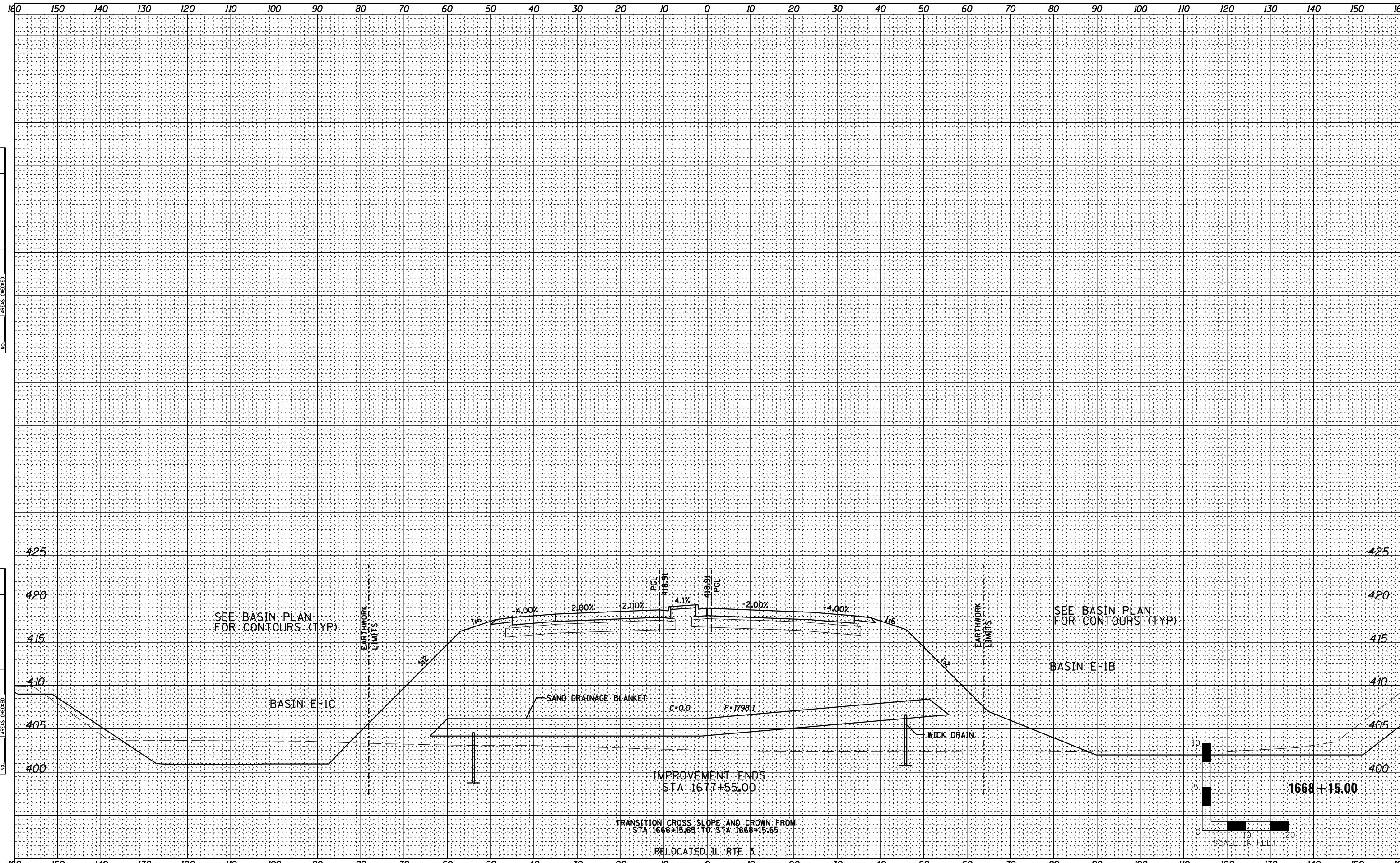
SCALE: SHEET NO. OF SHEETS STA. 1667+50.00 TO STA. 1668+00.00

F.A.P. RTE.	SECTION	COUNTY	TOTAL SHEETS	SHEET NO.
788	520-1-2HVB, 520-1-2HVB-1	ST. CLAIR	237	232
CONTRACT NO. 76848				

ILLINOIS FED. AID PROJECT

DATE	
BY	
FINAL SURVEY	SURVEYED
NOTE BOOK	PLOTTED
NO.	TEMPLATE
	AREAS CHECKED

DATE	
BY	
ORIGINAL SURVEY	SURVEYED
NOTE BOOK	PLOTTED
NO.	TEMPLATE
	AREAS CHECKED



**Farnsworth GROUP, INC.**  
 2709 McGraw Drive  
 Bloomington, Illinois 61704  
 309/663-8435, 309/663-1571 fax

USER NAME = dmeyer	DESIGNED - JJO	REVISED - 02/06/13
	DRAWN - JJO	REVISED - 03/15/13
PLOT SCALE = 1/8" = 10' / in.	CHECKED - PJM	REVISED -
PLOT DATE = 2/25/2013	DATE - 12/10/12	REVISED -

**STATE OF ILLINOIS  
 DEPARTMENT OF TRANSPORTATION**

**CROSS SECTIONS**

SCALE: SHEET NO. OF SHEETS STA. 1668+15.00 TO STA. 1668+15.00

F.A.P. RTE.	SECTION	COUNTY	TOTAL SHEETS	SHEET NO.
788	520-1-2HVB, 520-1-2HVB-1	ST. CLAIR	237	233
<b>CONTRACT NO. 76848</b>				

ILLINOIS FED. AID PROJECT