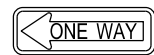




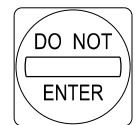
SIGNS **SIGN NUMBERS**



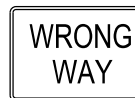
6




8



4 & 9



5 & 10



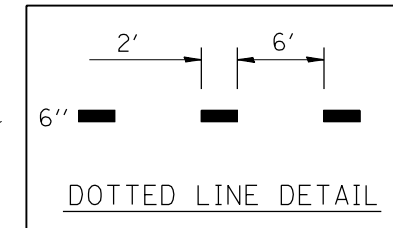
2



3, 7, & 11



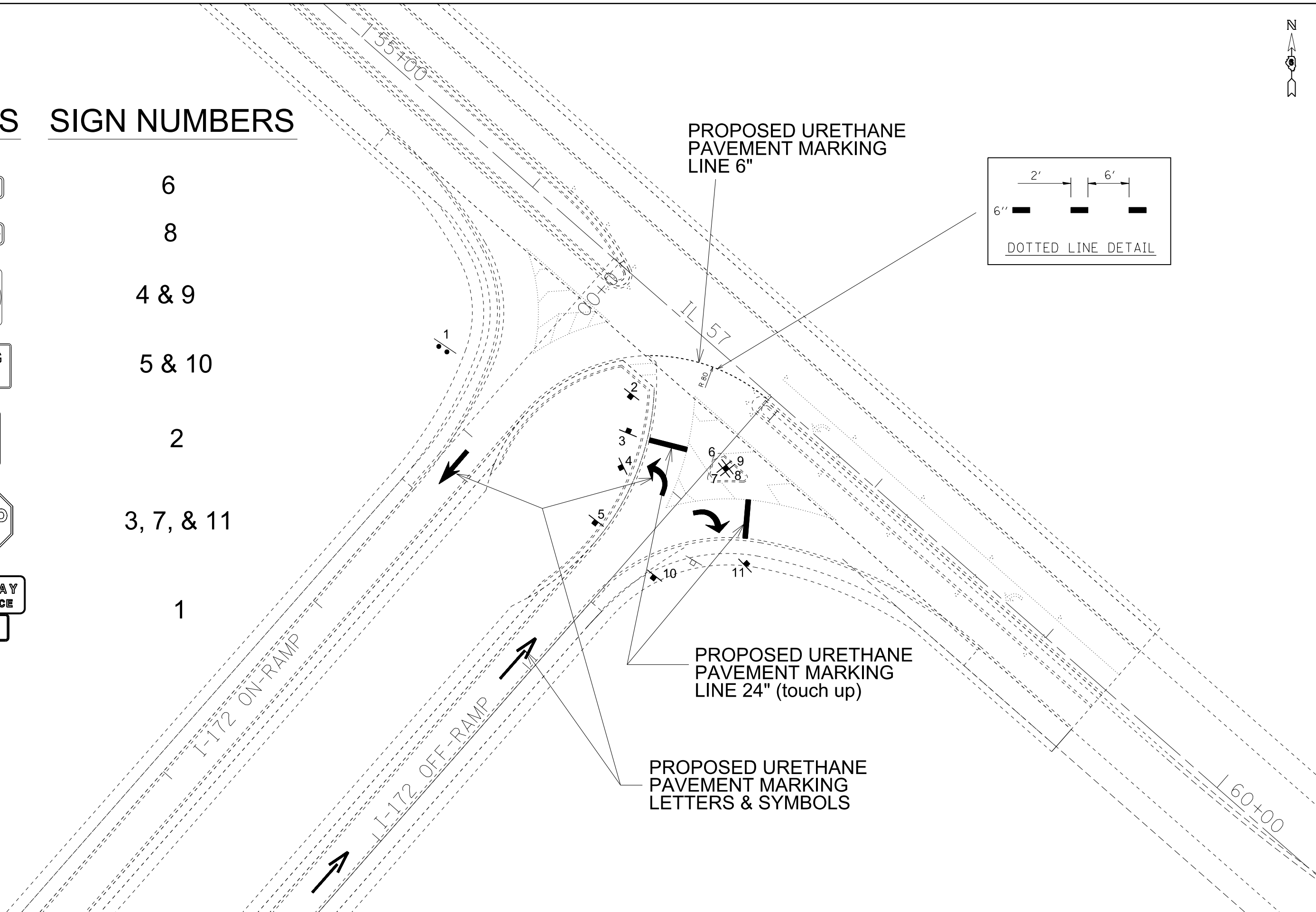
1



PROPOSED URETHANE
PAVEMENT MARKING
LINE 6"

PROPOSED URETHANE
PAVEMENT MARKING
LINE 24" (touch up)

PROPOSED URETHANE
PAVEMENT MARKING
LETTERS & SYMBOLS



FILE NAME =	USER NAME = sparksgw	DESIGNED -	REVISED -
ci:\pw\work\p\idot\sparksgw\0338559\0672609-sht-topo sheets.dgn		DRAWN -	REVISED -
Default	PLOT SCALE = 40.0000' / in.	CHECKED -	REVISED -
	PLOT DATE = Mar-28-2013 02:42:44PM	DATE -	REVISED -

**STATE OF ILLINOIS
DEPARTMENT OF TRANSPORTATION**

LOCATION G NB RAMP			
SCALE:	SHEET	OF SHEETS	STA. TO STA.

F.A. RTE.	SECTION	COUNTY	TOTAL SHEETS	SHEET NO.
	..		19	17
			CONTRACT NO. 72G09	