
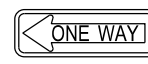
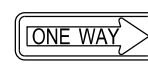
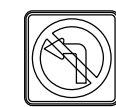
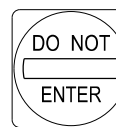





**SIGNS      SIGN NUMBERS**

-  1
-  4 & 8
-  6 & 10
-  2 & 14
-  3 & 11
-  7 & 12
-  5, 9, & 13
-  15

REMOVE THE EXISTING "FREEWAY ENTRANCE" SIGN & REMOVE THE EXISTING 2 POLES & REPLACE WITH THE PROPOSED "FREEWAY ENTRANCE" SIGN & PROPOSED SUPPORTS.

FILE NAME =	USER NAME = sparksgw	DESIGNED -	REVISED -	<b>STATE OF ILLINOIS DEPARTMENT OF TRANSPORTATION</b>	<b>LOCATION F SB RAMP</b>			F.A. RTE.	SECTION	COUNTY	TOTAL SHEETS	SHEET NO.	
Default	c:\pwork\pwork\sparksgw\10338559\0672009-sht-topo sheets.dgn	DRAWN -	REVISED -		SCALE:	SHEET	OF	SHEETS	STA.	TO STA.	ILLINOIS FED. AID PROJECT	19	16
	PLOT SCALE = 40.0000' / in.	CHECKED -	REVISED -		CONTRACT NO. 72G09								
	PLOT DATE = Mar-29-2013 10:18:57AM	DATE -	REVISED -		ADAMS, HANCOCK, PIKE, SCOTT & MORGAN								