
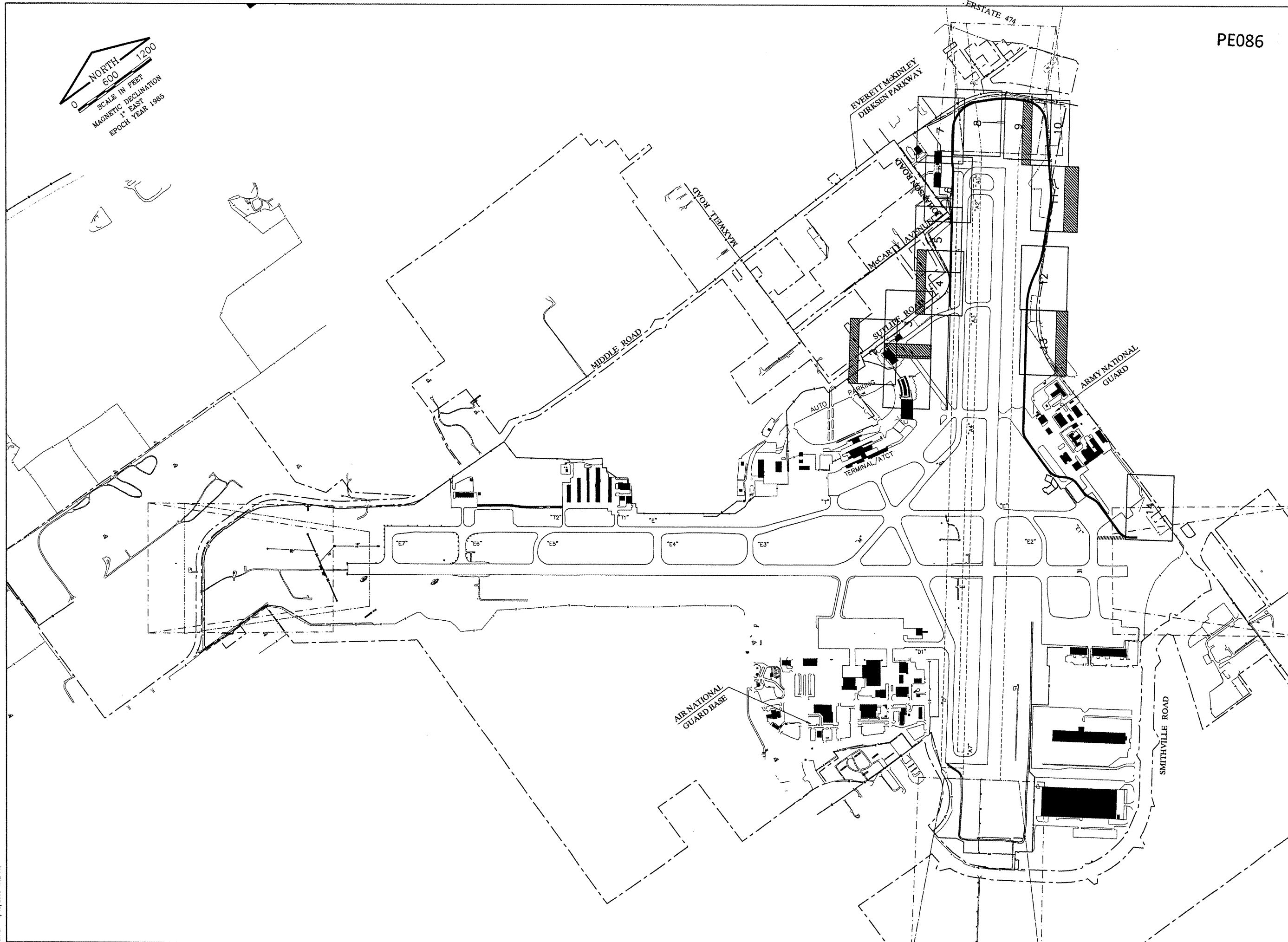


0 NORTH 1200
 SCALE IN FEET
 MAGNETIC DECLINATION
 1° EAST
 EPOCH YEAR 1985

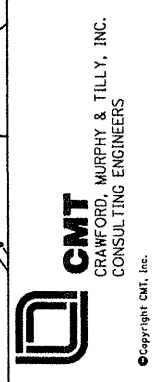
PE086

REVISIONS		
NUMBER	BY	DATE

0 1 2
 THIS BAR IS EQUAL TO 2"
 AT FULL SCALE (34X22).
 PLOT 1



CONSTRUCT NEW PERIMETER ROAD AND
 PERIMETER FENCE - PROJECT 1



IL PROJECT: PIA-3343
 AIP PROJ: 3-17-0080-XX

FILE:	SFILES
DESIGN BY:	CET
DRAWN BY:	CMT
CHECKED BY:	XXX
APPROVED BY:	XXX
DATE:	10-26-2007
JOB No:	0706104

FENCING PLAN
 SHEET INDEX

SHEET 35 OF 140 SHEETS

K:\Peoria\070610400\Draw\Sheets
 FILE: SHEET INDEX-Phase1.dwg
 DATE: 4/18/2008 4:42 PM