







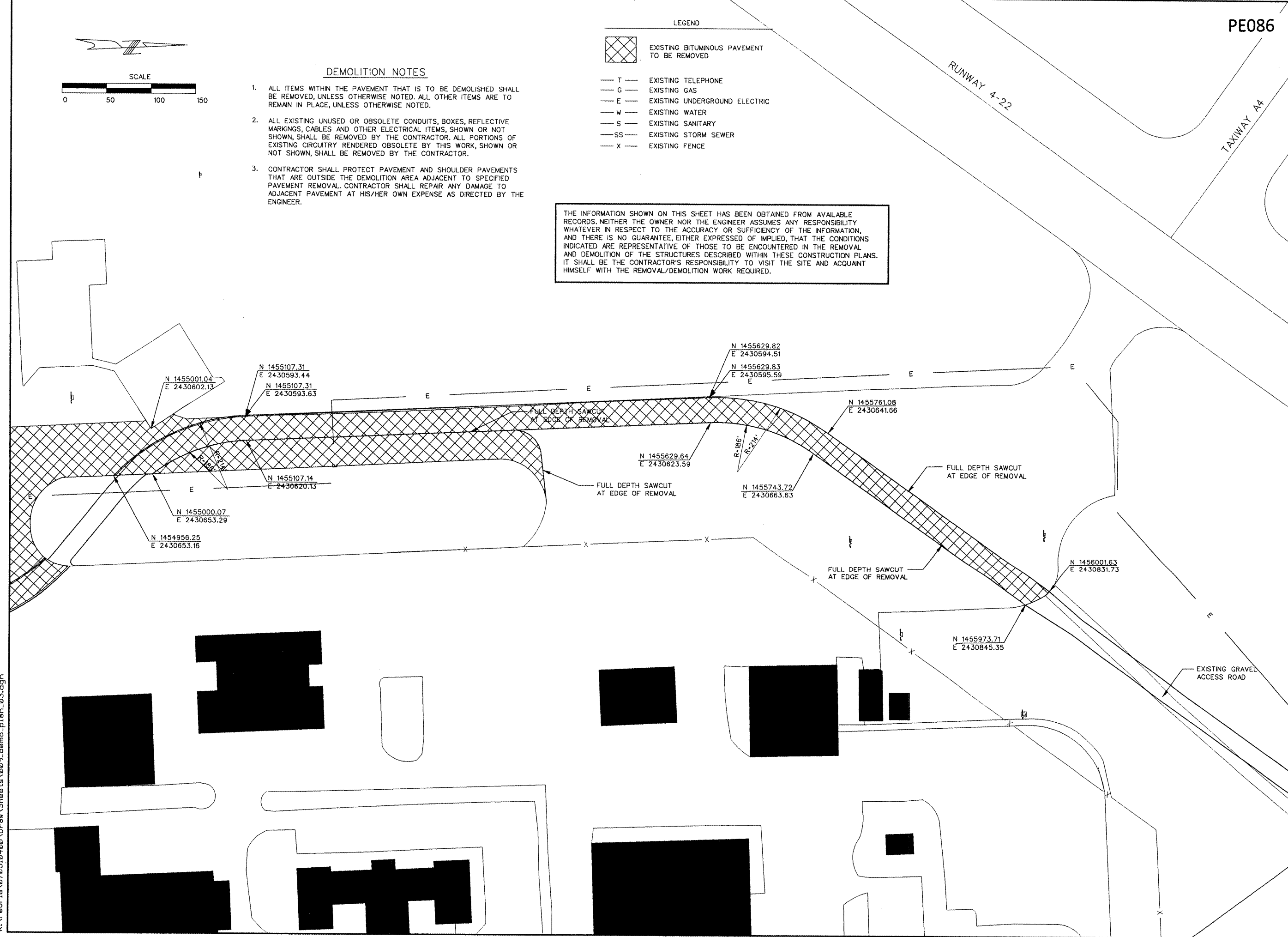


DEMOLITION NOTES

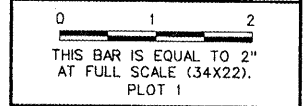
1. ALL ITEMS WITHIN THE PAVEMENT THAT IS TO BE DEMOLISHED SHALL BE REMOVED, UNLESS OTHERWISE NOTED. ALL OTHER ITEMS ARE TO REMAIN IN PLACE, UNLESS OTHERWISE NOTED.
2. ALL EXISTING UNUSED OR OBSOLETE CONDUITS, BOXES, REFLECTIVE MARKINGS, CABLES AND OTHER ELECTRICAL ITEMS, SHOWN OR NOT SHOWN, SHALL BE REMOVED BY THE CONTRACTOR. ALL PORTIONS OF EXISTING CIRCUITRY RENDERED OBSOLETE BY THIS WORK, SHOWN OR NOT SHOWN, SHALL BE REMOVED BY THE CONTRACTOR.
3. CONTRACTOR SHALL PROTECT PAVEMENT AND SHOULDER PAVEMENTS THAT ARE OUTSIDE THE DEMOLITION AREA ADJACENT TO SPECIFIED PAVEMENT REMOVAL. CONTRACTOR SHALL REPAIR ANY DAMAGE TO ADJACENT PAVEMENT AT HIS/HER OWN EXPENSE AS DIRECTED BY THE ENGINEER.

- LEGEND**
-  EXISTING BITUMINOUS PAVEMENT TO BE REMOVED
 -  EXISTING TELEPHONE
 -  EXISTING GAS
 -  EXISTING UNDERGROUND ELECTRIC
 -  EXISTING WATER
 -  EXISTING SANITARY
 -  EXISTING STORM SEWER
 -  EXISTING FENCE

THE INFORMATION SHOWN ON THIS SHEET HAS BEEN OBTAINED FROM AVAILABLE RECORDS. NEITHER THE OWNER NOR THE ENGINEER ASSUMES ANY RESPONSIBILITY WHATEVER IN RESPECT TO THE ACCURACY OR SUFFICIENCY OF THE INFORMATION, AND THERE IS NO GUARANTEE, EITHER EXPRESSED OR IMPLIED, THAT THE CONDITIONS INDICATED ARE REPRESENTATIVE OF THOSE TO BE ENCOUNTERED IN THE REMOVAL AND DEMOLITION OF THE STRUCTURES DESCRIBED WITHIN THESE CONSTRUCTION PLANS. IT SHALL BE THE CONTRACTOR'S RESPONSIBILITY TO VISIT THE SITE AND ACQUANT HIMSELF WITH THE REMOVAL/DEMOLITION WORK REQUIRED.



REVISIONS		
NUMBER	BY	DATE



GREATER Peoria REGIONAL Airport

CONSTRUCT NEW PERIMETER ROAD AND PERIMETER FENCE - PROJECT 1

CMT
CRAWFORD, MURPHY & TILLY, INC.
CONSULTING ENGINEERS

© Copyright CMT, Inc.

IL PROJECT: PIA-3343 AIP PROJ: 3-17-0080-XX
FILE: ... \Sheets\009_demo_plan_03.dgn
DESIGN BY: TWM, RBL
DRAWN BY: CAG
CHECKED BY: RBL
APPROVED BY: CET
DATE: APRIL 24, 2008
JOB No: 0706104
DEMOLITION PLAN SHEET 3 OF 4
SHEET 9 OF 140 SHEETS

4/23/2008 K:\Peoria\0706104\Draw\Sheets\009_demo_plan_03.dgn