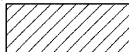

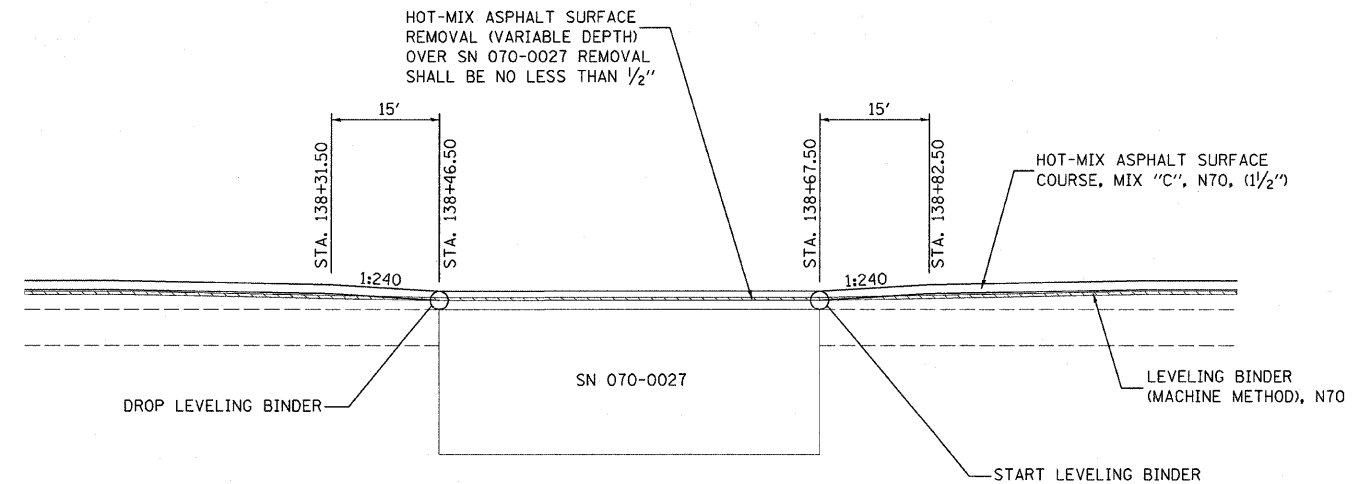

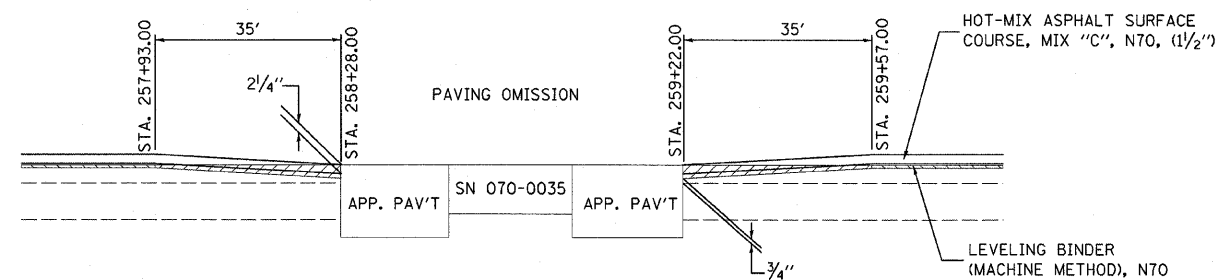




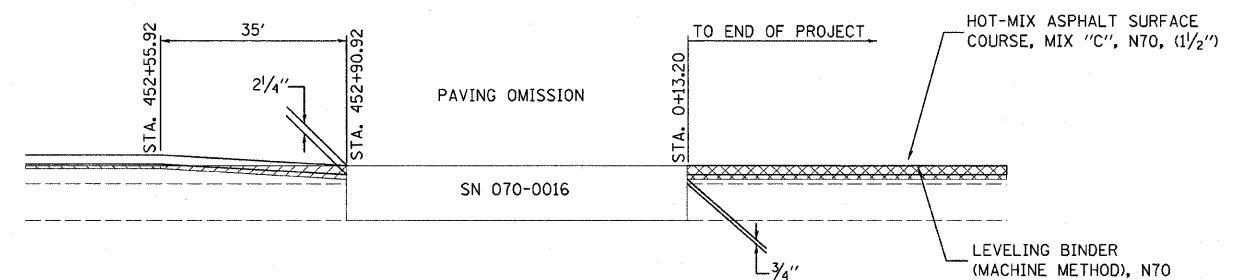
-  HOT-MIX ASPHALT SURFACE REMOVAL, BUTT JOINT
-  HOT-MIX ASPHALT SURFACE REMOVAL (VARIABLE DEPTH)






-  HOT-MIX ASPHALT SURFACE REMOVAL (VARIABLE DEPTH)



-  HOT-MIX ASPHALT SURFACE REMOVAL, BUTT JOINT
-  HOT-MIX ASPHALT SURFACE REMOVAL (VARIABLE DEPTH)



-  HOT-MIX ASPHALT SURFACE REMOVAL, BUTT JOINT
-  HOT-MIX ASPHALT SURFACE REMOVAL (VARIABLE DEPTH)
-  HOT-MIX ASPHALT SURFACE REMOVAL, 2 1/4"

FILE NAME =
c:\pwwork\pwwork\TEASLEYCK\d0121195\07

USER NAME = teasleyck
4381-sht-details.dgn
PLOT SCALE = 50.0000' / IN.
PLOT DATE = 4/10/2009

DESIGNED -
DRAWN -
CHECKED -
DATE -

REVISED -
REVISED -
REVISED -
REVISED -

STATE OF ILLINOIS
DEPARTMENT OF TRANSPORTATION

BUTT JOINT &
MILLING DETAILS

SCALE: SHEET NO. 1 OF 2 SHEETS STA. TO STA.

F.A.P. RTE.	SECTION	COUNTY	TOTAL SHEETS	SHEET NO.
749	119RS-2	MOULTRIE	26	21
CONTRACT NO. 74381			ILLINOIS FED. AID PROJECT	