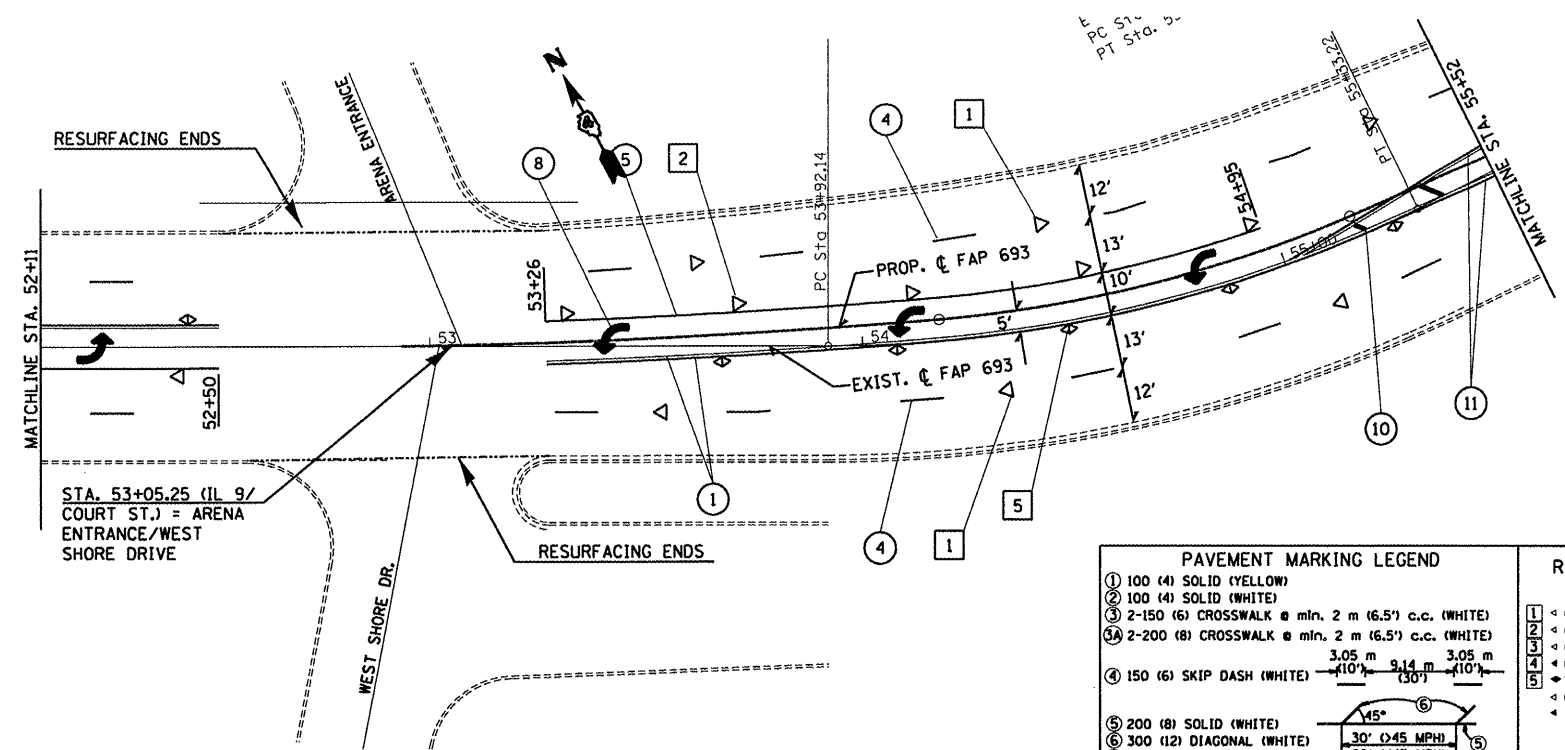


F.A.P. RTE.	SECTION	COUNTY	TOTAL SHEETS	SHEET NO.
693		TAZEWELL	54	37
STA. _____		TO STA. _____		
FED. ROAD DIST. NO. _____ ILLINOIS FED. AID PROJECT				
*10,15RS-5, 9RS, 13RS-2, 15RS-4				
CONTRACT NO. 68892				



STA. 53+05.25 (IL 9/
COURT ST.) = ARENA
ENTRANCE/WEST
SHORE DRIVE

RESURFACING LEGEND
--- = RESURFACING LIMITS

PAVEMENT MARKING LEGEND

- 1 100 (4) SOLID (YELLOW)
- 2 100 (4) SOLID (WHITE)
- 3 2-150 (6) CROSSWALK # min. 2 m (6.5') c.c. (WHITE)
- 4 2-200 (8) CROSSWALK # min. 2 m (6.5') c.c. (WHITE)
- 5 150 (6) SKIP DASH (WHITE)
- 6 200 (8) SOLID (WHITE)
- 7 300 (12) DIAGONAL (WHITE)
- 8 600 (24) STOP BAR (WHITE)
- 9 LETTERS AND ARROWS
- 10 100 (4) SKIP DASH (YELLOW)
- 11 300 (12) DIAGONAL (YELLOW)
- 12 100 (4) DOUBLE (YELLOW)
- 13 400 (16) SOLID (WHITE)

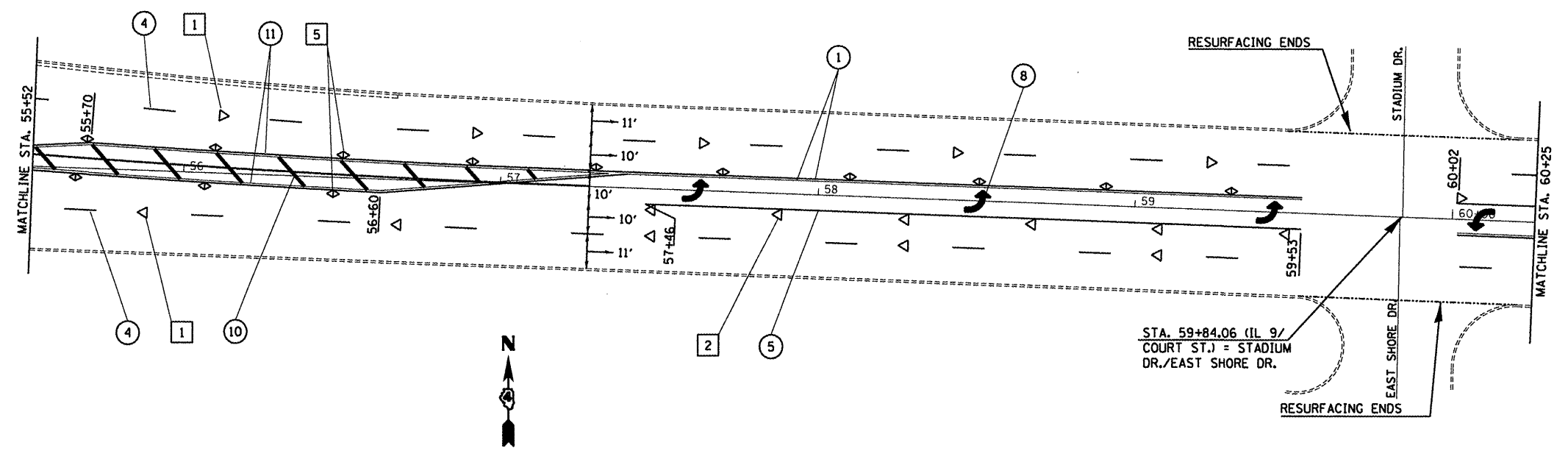
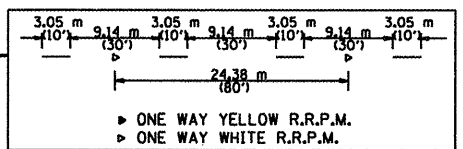
RAISED REFLECTIVE PAVEMENT MARKERS (RRPM)

- 1 ONE-WAY CRYSTAL MARKER AT 24.38 m (80') CENTERS
- 2 ONE-WAY CRYSTAL MARKER AT 12.19 m (40') CENTERS
- 3 ONE-WAY CRYSTAL MARKER AT 6.10 m (20') CENTERS
- 4 ONE-WAY AMBER MARKER AT 12.19 m (40') CENTERS
- 5 TWO-WAY AMBER MARKER AT 12.19 m (40') CENTERS
- 6 ONE-WAY CRYSTAL MARKER
- 7 ONE-WAY AMBER MARKER

DELINEATORS

- 1 DELINEATOR WITH TWO AMBER REFLECTORS
- 2 DELINEATOR WITH THREE AMBER REFLECTORS

All dimensions are in millimeters (inches) unless otherwise shown.



STA. 59+84.06 (IL 9/
COURT ST.) = STADIUM
DR./EAST SHORE DR.

REVISIONS	
NAME	DATE

ILLINOIS DEPARTMENT OF TRANSPORTATION
**PAVEMENT MARKING
DETAILS &
RESURFACING LIMITS**
COURT ST./IL. 9 STA. 52+11 TO STA. 60+25
DRAWN BY _____
CHECKED BY _____
DATE _____

\$\$\$DATE\$\$\$
DON-ONLY