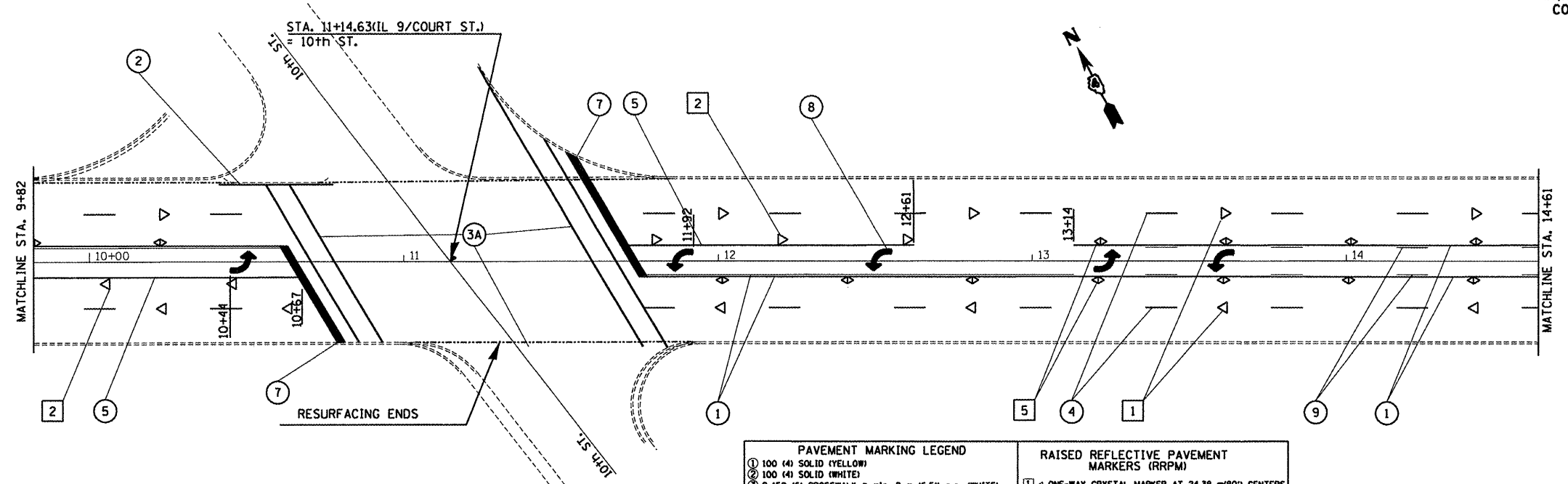


F.A.R. RTE.	SECTION	COUNTY	TOTAL SHEETS	SHEET NO.
693		TAZEWELL	54	32
STA. _____		TO STA. _____		
FED. ROAD DIST. NO. _____		ILLINOIS FED. AID PROJECT		
*10,15RS-5, 9RS, 13RS-2, 15RS-4				
CONTRACT NO. 68892				



**PAVEMENT MARKING LEGEND**

- ① 100 (4) SOLID (YELLOW)
- ② 100 (4) SOLID (WHITE)
- ③ 2-150 (6) CROSSWALK @ min. 2 m (6.5') c.c. (WHITE)
- ③A 2-200 (8) CROSSWALK @ min. 2 m (6.5') c.c. (WHITE)
- ④ 150 (6) SKIP DASH (WHITE)
- ⑤ 200 (8) SOLID (WHITE)
- ⑥ 300 (12) DIAGONAL (WHITE)
- ⑦ 600 (24) STOP BAR (WHITE)
- ⑧ LETTERS AND ARROWS
- ⑨ 100 (4) SKIP DASH (YELLOW)
- ⑩ 300 (12) DIAGONAL (YELLOW)
- ⑪ 100 (4) DOUBLE (YELLOW)
- ⑫ 400 (16) SOLID (WHITE)

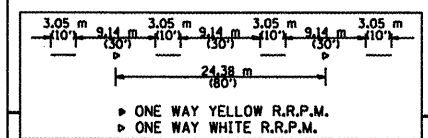
**RAISED REFLECTIVE PAVEMENT MARKERS (RRPM)**

- ① ONE-WAY CRYSTAL MARKER AT 24.38 m(80') CENTERS
- ② ONE-WAY CRYSTAL MARKER AT 12.19 m(40') CENTERS
- ③ ONE-WAY CRYSTAL MARKER AT 6.10 m(20') CENTERS
- ④ ONE-WAY AMBER MARKER AT 12.19 m(40') CENTERS
- ⑤ TWO-WAY AMBER MARKER AT 12.19 m(40') CENTERS
- ⑥ ONE-WAY CRYSTAL MARKER
- ⑦ ONE-WAY AMBER MARKER

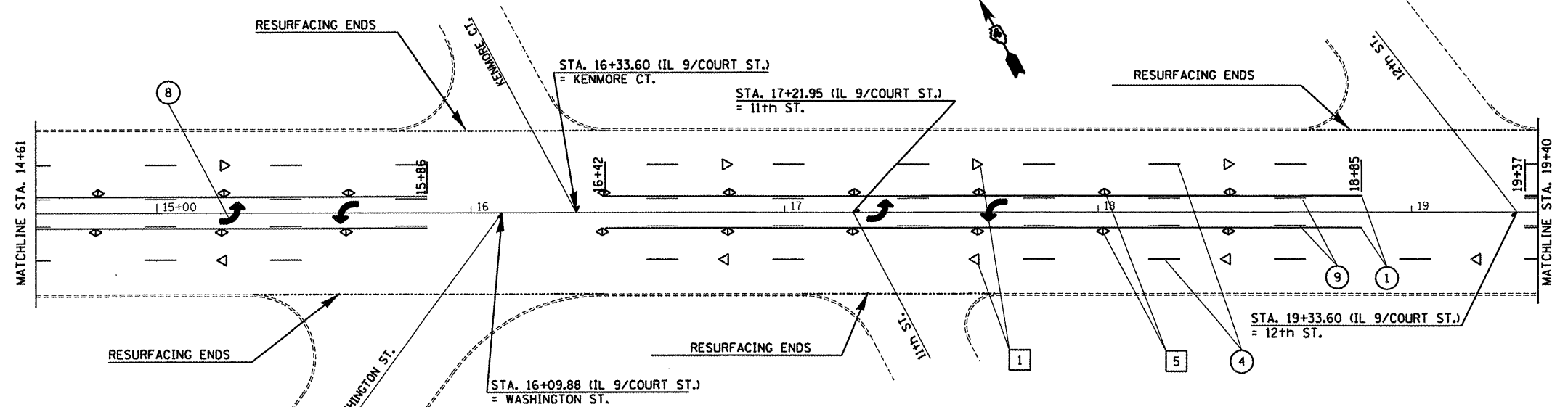
**DELINEATORS**

- ① DELINEATOR WITH TWO AMBER REFLECTORS
- ② DELINEATOR WITH THREE AMBER REFLECTORS

All dimensions are in millimeters (inches) unless otherwise shown.



**RESURFACING LEGEND**  
 - - - - - = RESURFACING LIMITS



REVISIONS		ILLINOIS DEPARTMENT OF TRANSPORTATION PAVEMENT MARKING DETAILS & RESURFACING LIMITS COURT ST./IL. 9 STA. 9+82 TO STA. 19+40
NAME	DATE	
		DRAWN BY CHECKED BY DATE

DATE  
 \*OGN-ONLY\*