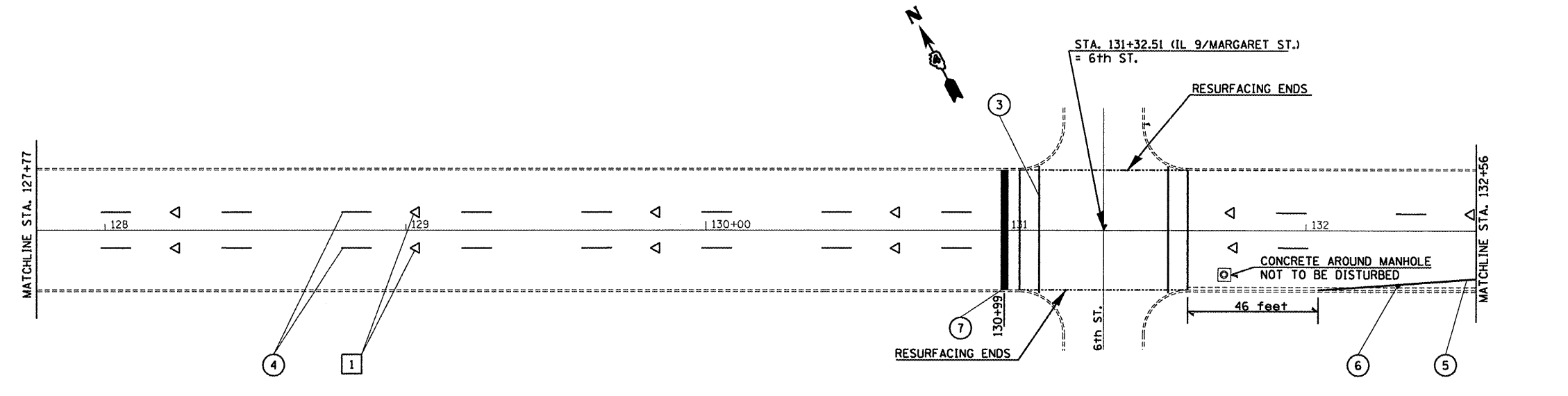


F.A.P. RTE.	SECTION	COUNTY	TOTAL SHEETS	SHEET NO.
693		TAZEWELL	54	29
STA.		TO STA.		
FED. ROAD DIST. NO.		ILLINOIS FED. AID PROJECT		
*10, 15RS-5, 9RS, 13RS-2, 15RS-4 CONTRACT NO. 68892				



PAVEMENT MARKING LEGEND

- ① 100 (4) SOLID (YELLOW)
- ② 100 (4) SOLID (WHITE)
- ③ 2-150 (6) CROSSWALK @ min. 2 m (6.5') c.c. (WHITE)
- ④ 2-200 (8) CROSSWALK @ min. 2 m (6.5') c.c. (WHITE)
- ⑤ 150 (6) SKIP DASH (WHITE)
- ⑥ 200 (8) SOLID (WHITE)
- ⑦ 300 (12) DIAGONAL (WHITE)
- ⑧ 600 (24) STOP BAR (WHITE)
- ⑨ LETTERS AND ARROWS
- ⑩ 100 (4) SKIP DASH (YELLOW)
- ⑪ 300 (12) DIAGONAL (YELLOW)
- ⑫ 100 (4) DOUBLE (YELLOW)
- ⑬ 400 (16) SOLID (WHITE)

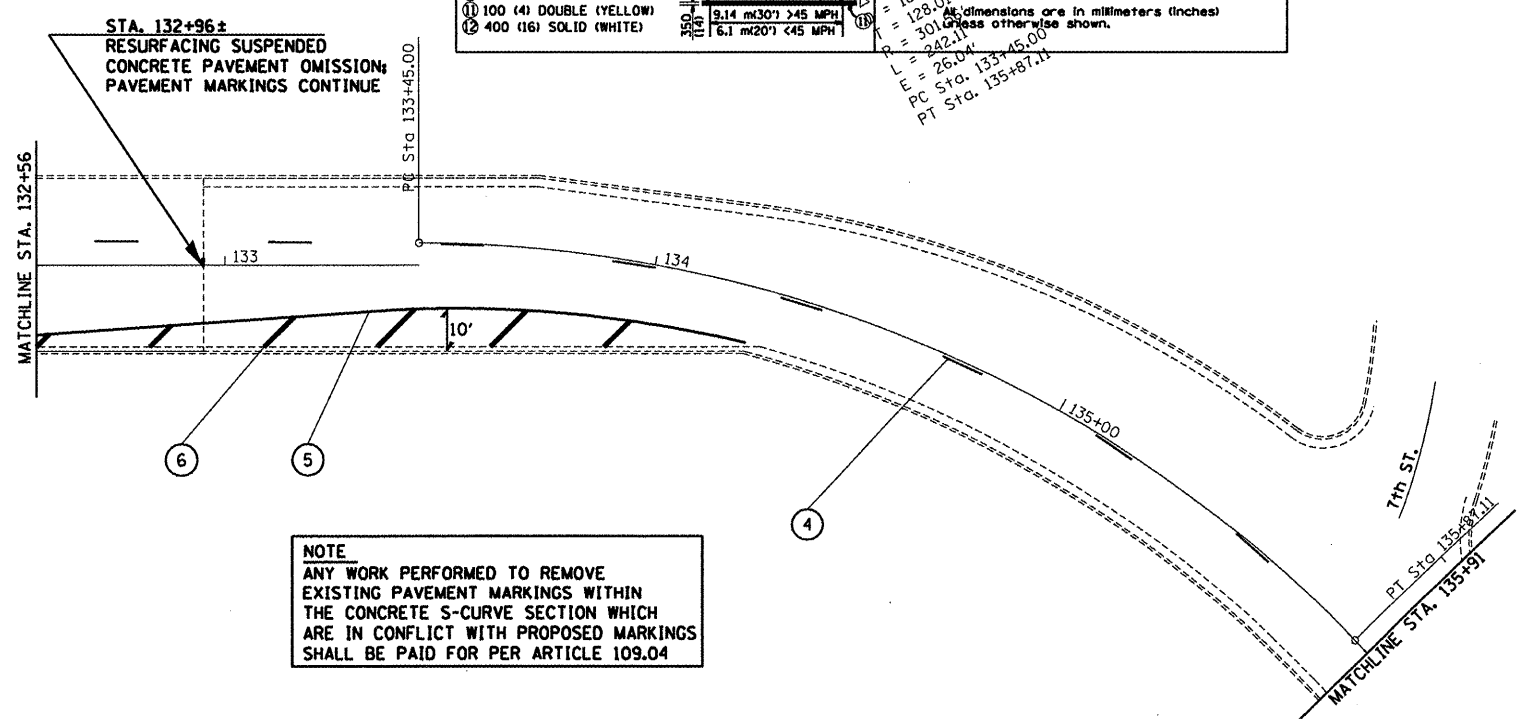
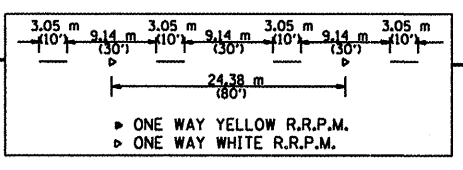
RAISED REFLECTIVE PAVEMENT MARKERS (RRPM)

- ① ONE-WAY CRYSTAL MARKER AT 24.38 m (80') CENTERS
- ② ONE-WAY CRYSTAL MARKER AT 12.19 m (40') CENTERS
- ③ ONE-WAY CRYSTAL MARKER AT 6.10 m (20') CENTERS
- ④ ONE-WAY AMBER MARKER AT 12.19 m (40') CENTERS
- ⑤ TWO-WAY AMBER MARKER AT 12.19 m (40') CENTERS
- ⑥ ONE-WAY CRYSTAL MARKER
- ⑦ ONE-WAY AMBER MARKER

DELINEATORS

- DELINEATOR WITH TWO AMBER REFLECTORS
- ▬ DELINEATOR WITH THREE AMBER REFLECTORS

Dimensions are in millimeters (inches) unless otherwise shown.



NOTE
 ANY WORK PERFORMED TO REMOVE EXISTING PAVEMENT MARKINGS WITHIN THE CONCRETE S-CURVE SECTION WHICH ARE IN CONFLICT WITH PROPOSED MARKINGS SHALL BE PAID FOR PER ARTICLE 109.04

REVISIONS		ILLINOIS DEPARTMENT OF TRANSPORTATION PAVEMENT MARKING DETAILS & RESURFACING LIMITS MARGARET ST. STA. 127+77 TO STA. 135+91
NAME	DATE	
		DRAWN BY CHECKED BY DATE

\$\$\$DATE\$\$\$
 DGN-ONLY