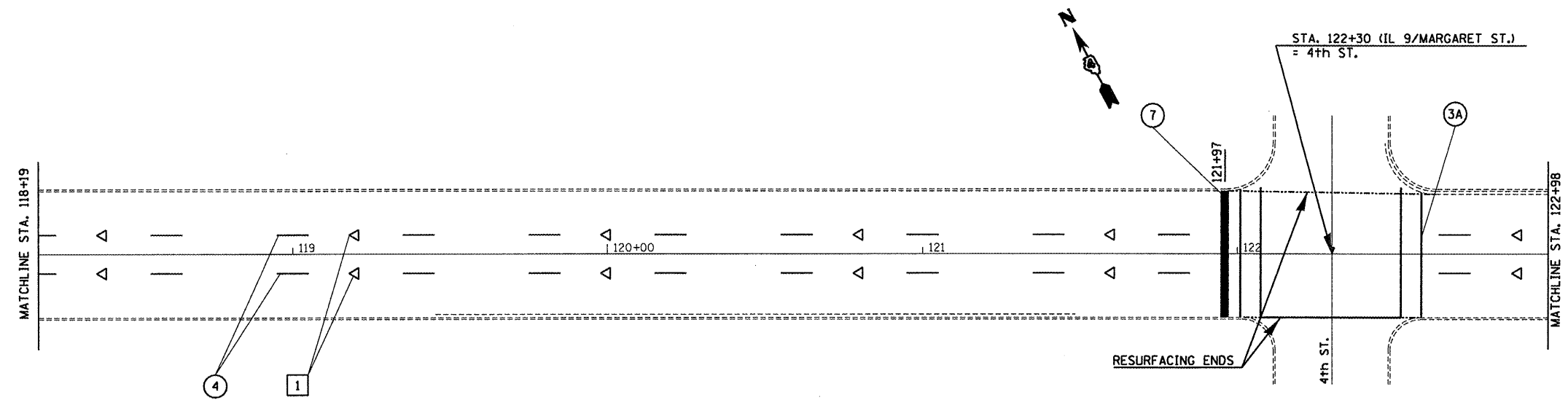


F.A.P. RTE.	SECTION	COUNTY	TOTAL SHEETS	SHEET NO.
693	*	TAZEWELL	54	28
STA. _____		TO STA. _____		
FED. ROAD DIST. NO. _____		ILLINOIS FED. AID PROJECT		

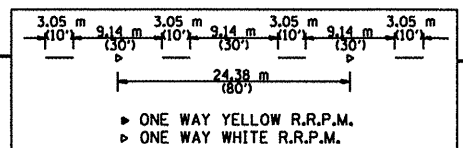
(10, 15RS-5, 9RS, 13RS-2, 15RS-4)
CONTRACT NO. 68892



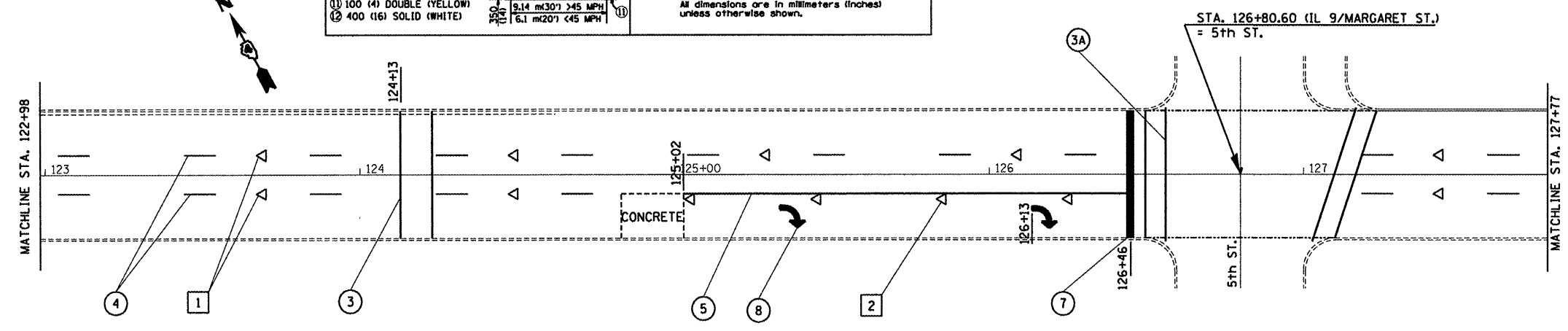
PAVEMENT MARKING LEGEND		RAISED REFLECTIVE PAVEMENT MARKERS (RRPM)	
① 100 (4) SOLID (YELLOW)		① ONE-WAY CRYSTAL MARKER AT 24.38 m (80') CENTERS	
② 100 (4) SOLID (WHITE)		② ONE-WAY CRYSTAL MARKER AT 12.19 m (40') CENTERS	
③ 2-150 (6) CROSSWALK @ min. 2 m (6.5') c.c. (WHITE)		③ ONE-WAY CRYSTAL MARKER AT 6.10 m (20') CENTERS	
④ 2-200 (8) CROSSWALK @ min. 2 m (6.5') c.c. (WHITE)		④ ONE-WAY AMBER MARKER AT 12.19 m (40') CENTERS	
⑤ 150 (6) SKIP DASH (WHITE)		⑤ TWO-WAY AMBER MARKER AT 12.19 m (40') CENTERS	
⑥ 200 (8) SOLID (WHITE)		⑥ ONE-WAY CRYSTAL MARKER	
⑦ 300 (12) DIAGONAL (WHITE)		⑦ ONE-WAY AMBER MARKER	
⑧ 600 (24) STOP BAR (WHITE)			
⑨ LETTERS AND ARROWS			
⑩ 100 (4) SKIP DASH (YELLOW)			
⑪ 300 (12) DIAGONAL (YELLOW)			
⑫ 100 (4) DOUBLE (YELLOW)			
⑬ 400 (16) SOLID (WHITE)			

DELINEATORS
 ■ DELINEATOR WITH TWO AMBER REFLECTORS
 ▩ DELINEATOR WITH THREE AMBER REFLECTORS

All dimensions are in millimeters (inches) unless otherwise shown.



RESURFACING LEGEND
 --- RESURFACING LIMITS



REVISIONS	
NAME	DATE

ILLINOIS DEPARTMENT OF TRANSPORTATION
**PAVEMENT MARKING
 DETAILS &
 RESURFACING LIMITS**
 MARGARET ST. STA. 118+19 TO STA. 127+77
 DRAWN BY _____
 CHECKED BY _____
 DATE _____

\$\$\$DATE\$\$\$
 DGN-ONLY