

F.A.P. RTE.	SECTION	COUNTY	TOTAL SHEETS	SHEET NO.
669/693	•	TAZEWELL	54	1
		ILLINOIS	CONTRACT NO. 68892	
• (10,15)RS-5,9RS,13RS-2,15RS-4				

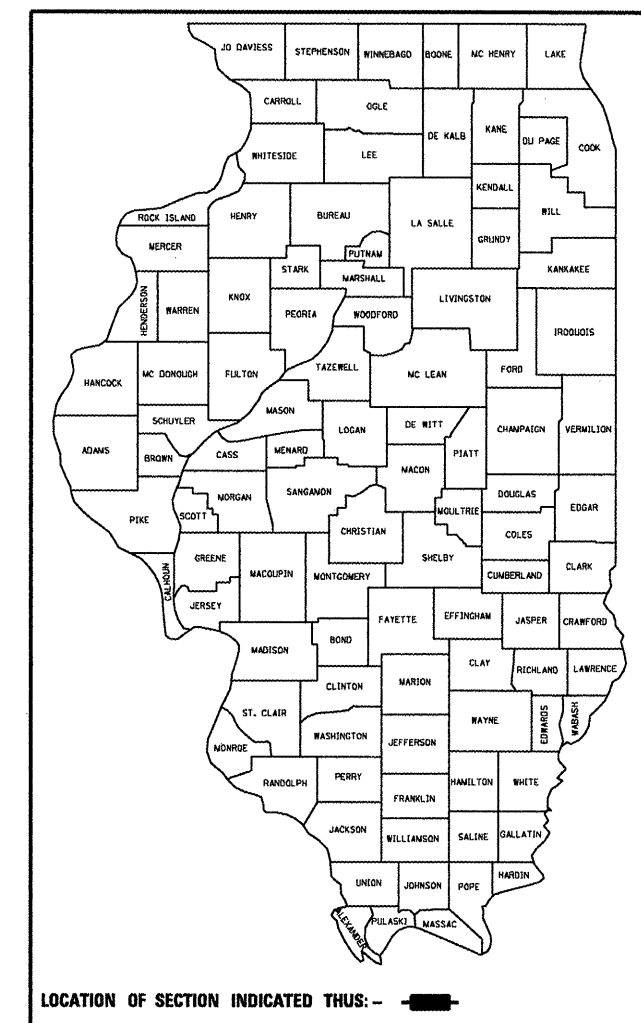
FOR INDEX OF SHEETS, SEE SHEET 2

STATE OF ILLINOIS
DEPARTMENT OF TRANSPORTATION
DIVISION OF HIGHWAYS
PROPOSED
HIGHWAY PLANS

F.A.P. 669/693 (IL 29/L 9)
SECTION (10,15)RS-5,9RS,13RS-2,15RS-4
TAZEWELL COUNTY

C-94-084-09

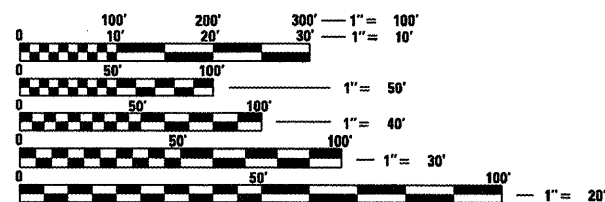
D-94-058-09



HIGHWAY STANDARDS

442101-07	701901-01
442201-03	780001-02
701426-03	781001-03
701601-06	873001-02
701602-04	886001-01
701701-06	886006-01
701801-04	701101-02

ADT = 21,500 (YEAR 2008)
 MU = 475
 SU = 900



FULL SIZE PLANS HAVE BEEN PREPARED USING STANDARD ENGINEERING SCALES. REDUCED SIZED PLANS WILL NOT CONFORM TO STANDARD SCALES. IN MAKING MEASUREMENTS ON REDUCED PLANS, THE ABOVE SCALES MAY BE USED.

J.U.L.I.E.
 JOINT UTILITY LOCATION INFORMATION FOR EXCAVATION
 1-800-892-0123
 OR 811

PROJECT ENGINEER: Maureen Addis (309) 671-3454
 PROJECT MANAGER: Elias Elderzi (309) 671-3459

CONTRACT NO. 68892
 CATALOG NO. 034241-00D

IL 29 IMPROVEMENT
 BEGINS STA. 333+92

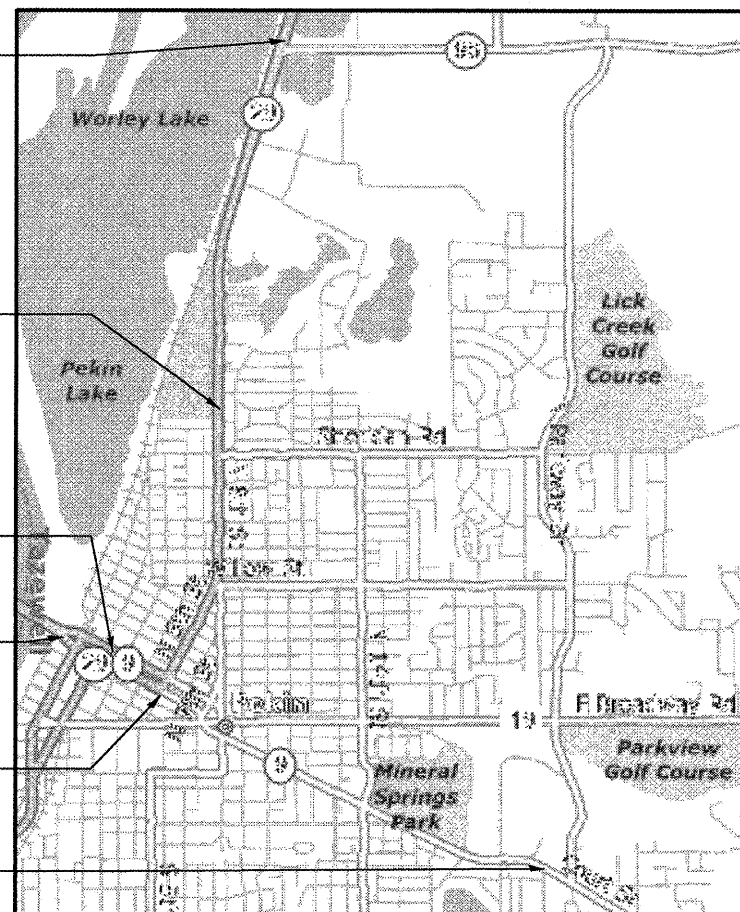
STA. EQ.
 STA. 409+02 (BK)
 = STA. 18+39.5 (AH)

IL 9 IMPROVEMENT
 BEGINS STA. 113+08
 (ANN ELIZA)

IL 9 IMPROVEMENT
 BEGINS STA. 112+91
 (MARGARET)

IL 29 IMPROVEMENT
 ENDS STA. 77+05

IL 9 IMPROVEMENT
 ENDS STA. 68+91



GROSS LENGTH = 26,046.24 FT. = 4.933 MILE
 NET LENGTH = 25,966.24 FT. = 4.918 MILE



PROJECT DESCRIPTION:

This project consists of surface maintenance of IL 29 from IL 98 to IL 9 and IL 9 from IL 29 south to Audubon Drive in Pekin.

STATE OF ILLINOIS
 DEPARTMENT OF TRANSPORTATION
 DIVISION OF HIGHWAYS

SUBMITTED April 10, 2009

[Signature]
 DEPUTY DIRECTOR OF HIGHWAYS, REGION ENGINEER

May 1, 2009
Charles J. Ingensoll
 ENGINEER OF DESIGN AND ENVIRONMENT

May 1, 2009
Christine M. Reed
 DIRECTOR OF HIGHWAYS, CHIEF ENGINEER

**PRINTED BY THE AUTHORITY
 OF THE STATE OF ILLINOIS**