

F.A.P. RTE.	SECTION	COUNTY	TOTAL SHEETS	SHEET NO.
344	0405 RS-8	COOK	24	1
FED. ROAD DIST. NO. 1		ILLINOIS	CONTRACT NO. 60F41	

STATE OF ILLINOIS
DEPARTMENT OF TRANSPORTATION
DIVISION OF HIGHWAYS

**PROPOSED
HIGHWAY PLANS**

F.A.P. 344 / IL 83 (OAKTON STREET)
SECTION: 0405 RS-8
IL 72 (HIGGINS ROAD) TO IL 83 (ELMHURST ROAD)
RESURFACING (3P)

COUNTY: COOK
C-91-072-09

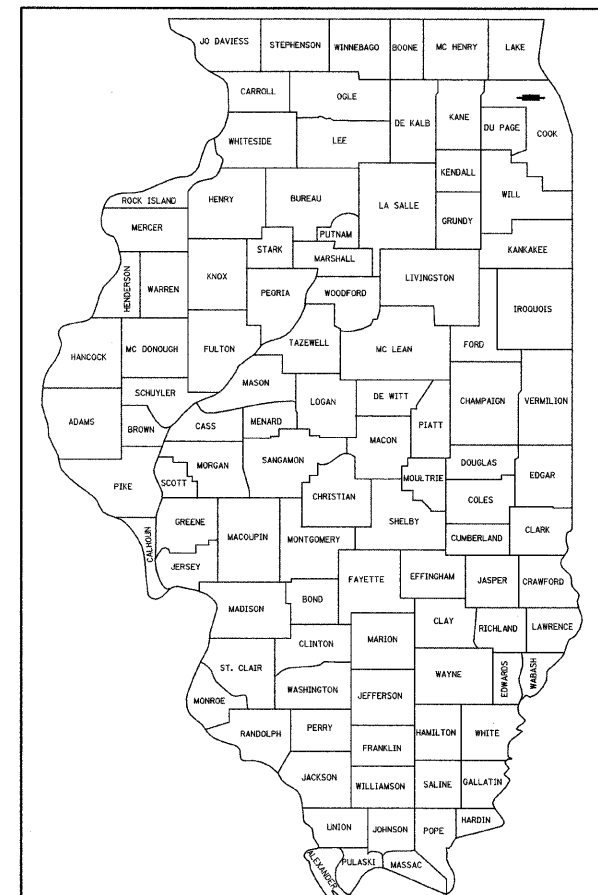
ELK GROVE TOWNSHIP
R. 11 E.

FOR INDEX OF SHEETS, SEE SHEET NO. 2

DESIGN DESIGNATION: OTHER PRINCIPAL ARTERIAL
SPEED LIMIT : 40 M.P.H.
2007 ADT = 26,500

PROJECT LOCATED IN THE
VILLAGE OF MOUNT PROSPECT
AND ELK GROVE VILLAGE

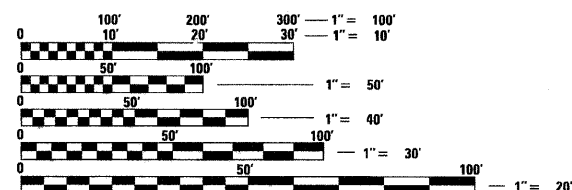
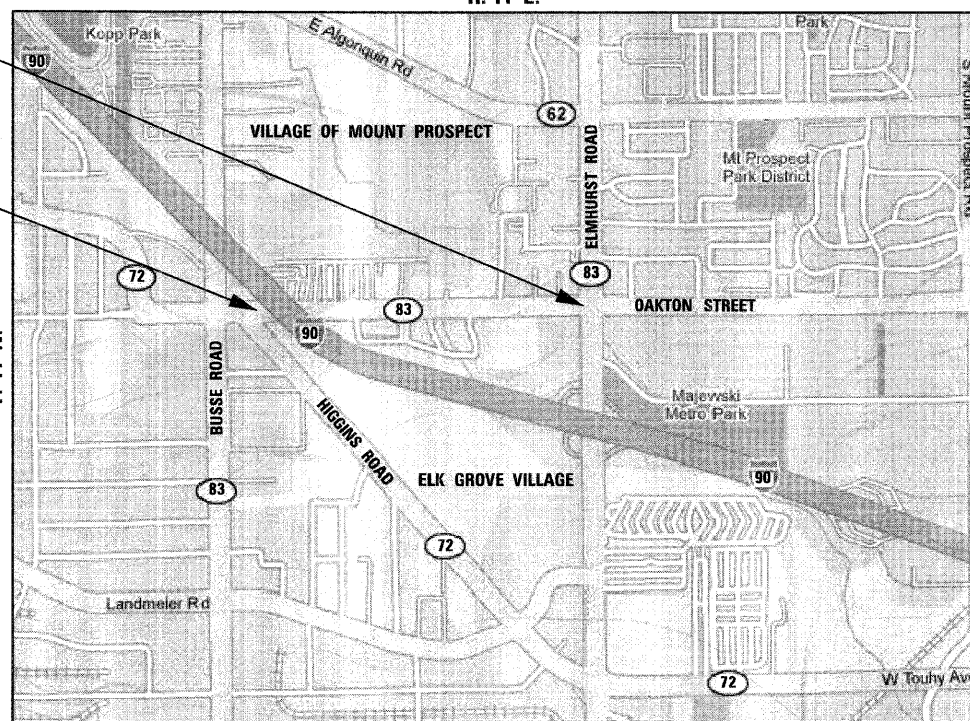
D-91-072-09



LOCATION OF SECTION INDICATED THUS: - [black rectangle] -

PROJECT ENDS
STA. 52 + 59.71

PROJECT BEGINS
STA. 4 + 61.56



FULL SIZE PLANS HAVE BEEN PREPARED USING STANDARD ENGINEERING SCALES. REDUCED SIZED PLANS WILL NOT CONFORM TO STANDARD SCALES. IN MAKING MEASUREMENTS ON REDUCED PLANS, THE ABOVE SCALES MAY BE USED.

J.U.L.I.E.
JOINT UTILITY LOCATING INFORMATION FOR EXCAVATORS
1-800-892-0123 OR 811

GROSS LENGTH OF PROJECT = 4,798 FEET = 0.909 MILES
NET LENGTH OF PROJECT = 4,798 FEET = 0.909 MILES

DISTRICT ONE - PLAN PREP ENGINEER:
KEN ENG (847) 705-4247

CONTRACT NO. 60F41


STATE OF ILLINOIS
DEPARTMENT OF TRANSPORTATION
DIVISION OF HIGHWAYS

SUBMITTED MARCH 3, 2009

Diana M. O'Keefe
DEPUTY DIRECTOR OF HIGHWAYS, REGION ONE ENGINEER

May 1, 2009
Charles G. Ingersoll
ENGINEER OF DESIGN AND ENVIRONMENT

May 1, 2009
Christine M. Reed
DIRECTOR OF HIGHWAYS, CHIEF ENGINEER



Birinder S. Sachdeva
BIRINDER S. SACHDEVA, P.E.
EXPIRES: 11-30-2009

February 25, 2009
DATE

CHRISTIAN-ROGE & ASSOCIATES, INC.
ENGINEERS - PLANNERS - SURVEYORS
211 W. WACKER DRIVE CHICAGO, IL. 60606
TELEPHONE: 312-372-2023

PRINTED BY THE AUTHORITY
OF THE STATE OF ILLINOIS