

STATE OF ILLINOIS
DEPARTMENT OF TRANSPORTATION

DIVISION OF HIGHWAYS
**PROPOSED
HIGHWAY PLANS**

F.A.P. 365 (IL-31 / IL-56)
SECTION A-R-RS-4
INTERSTATE 88 TO IL-56 (STATE STREET)
RESURFACING

KANE COUNTY
C-91-064-09

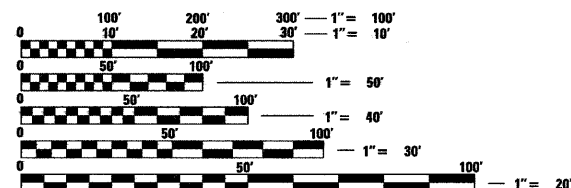
F.A.P. RTE.	SECTION	COUNTY	TOTAL SHEETS	SHEET NO.
365	A-R-RS-4	KANE	21	1
FED. ROAD DIST. NO. 1	ILLINOIS CONTRACT NO. 60F33			

FOR INDEX OF SHEETS, SEE SHEET NO. 2

THESE IMPROVEMENTS ARE LOCATED
WITHIN THE VILLAGE OF NORTH AURORA

TRAFFIC DATA

2005 ADT - 25,000
POSTED SPEED LIMIT - 30-35 MPH



FULL SIZE PLANS HAVE BEEN PREPARED USING STANDARD ENGINEERING SCALES. REDUCED SIZED PLANS WILL NOT CONFORM TO STANDARD SCALES. IN MAKING MEASUREMENTS ON REDUCED PLANS, THE ABOVE SCALES MAY BE USED.

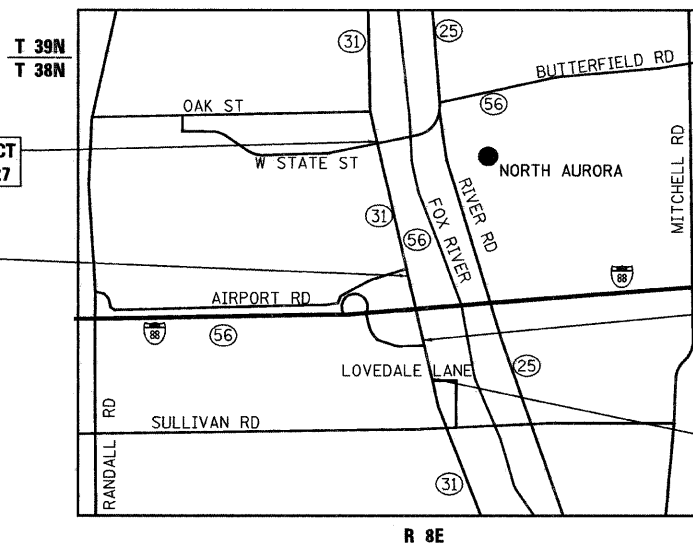
J.U.L.I.E.
JOINT UTILITY LOCATION INFORMATION FOR EXCAVATION
1-800-892-0123
OR 811

Ciorba Group, Inc.

DESIGN FIRM
REGISTRATION NUMBER

184-001016

CONSULTING ENGINEERS
SUITE 402, 5507 NORTH CUMBERLAND AVE
CHICAGO, ILLINOIS 60656 ☎ (773) 775-4009



END PROJECT
STA. 254 + 27


END OMISSION
STA. 224 + 67

BEGIN OMISSION
STA. 208 + 09

BEGIN PROJECT
STA. 200 + 38

AURORA TOWNSHIP
LOCATION MAP
1" = 2000'

GROSS LENGTH OF PROJECT = 5,389 FT = 1.02 MI.
NET LENGTH OF PROJECT = 3,731 FT = 0.71 MI.



DATE: 3/24/2009
SEAL EXPIRES: 11/30/2009

STATE OF ILLINOIS
DEPARTMENT OF TRANSPORTATION
DIVISION OF HIGHWAYS

SUBMITTED MARCH 24, 2009

Diana M. O'Keefe
DEPUTY DIRECTOR OF HIGHWAYS, REGION ENGINEER

May 1, 2009
Charles J. Ingrassia
ENGINEER OF DESIGN AND ENVIRONMENT

May 1, 2009
Christine M. Reed
DIRECTOR OF HIGHWAYS, CHIEF ENGINEER

**PRINTED BY THE AUTHORITY
OF THE STATE OF ILLINOIS**

DISTRICT 1 DESIGN PLAN PREPARATION ENGINEER: K. ENG (847)705-4247

CONTRACT NO. 60F33