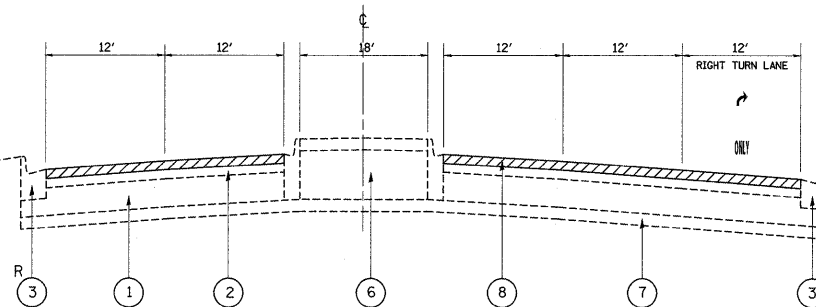


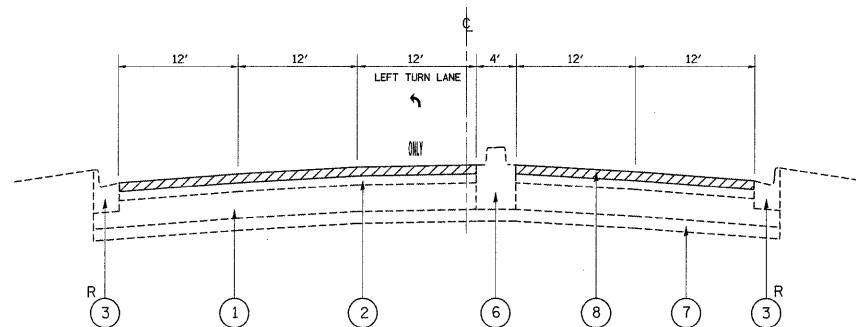
EXISTING TYPICAL CROSS SECTION
STA. 7+10 TO 9+59
STA. 21+14 TO 26+24



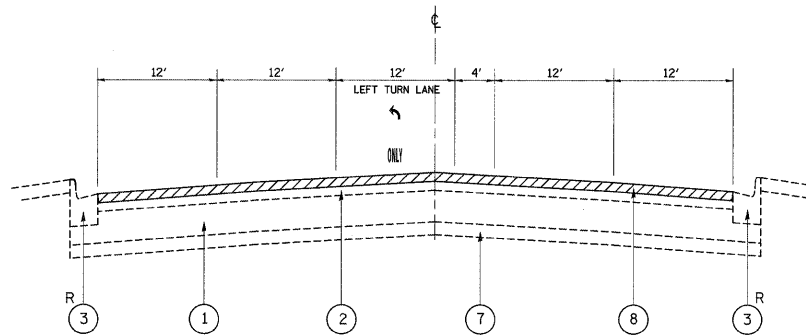
EXISTING TYPICAL CROSS SECTION
STA. 13+85 TO 17+55

LEGEND:

- ① EXIST. P.C.C. PAVEMENT, ±10"
 - ② EXIST. HOT-MIX ASPHALT SURFACE, ±3"
 - ③ EXIST. COMB. CONC. CURB AND GUTTER, TYPE B-6.24
 - ④ EXIST. P.C.C. SIDEWALK
 - ⑤ EXIST. GUARDRAIL
 - ⑥ EXIST. BARRIER MEDIAN
 - ⑦ EXIST. STABILIZED SUB-BASE
 - ⑧ PROP. HOT-MIX ASPHALT SURFACE REMOVAL, 2 1/4"
 - ⑨ PROP. POLYMERIZED LEVELING BINDER (MACHINE METHOD), SUPERPAVE, IL-4.75, N50, 3/4"
 - ⑩ PROP. POLYMERIZED HOT-MIX ASPHALT SURFACE COURSE, MIX "F", N90, 1 3/4"
 - ⑪ PROP. STEEL PLATE BEAM GUARDRAIL, TYPE A
- R CURB AND GUTTER REMOVAL AND REPLACEMENT
(LOCATION AS DIRECTED BY THE ENGINEER)



EXISTING TYPICAL CROSS SECTION
STA. 9+59 TO 13+85
STA. 17+55 TO 21+14



EXISTING TYPICAL CROSS SECTION
STA. 26+24 TO 30+01

FILE NAME =
c:\pwork\pwidot\steeppa\0129332\0150

USER NAME = steeppa
08-SHT-PLAN.DGN
PLOT SCALE = 49.9999" / IN.
PLOT DATE = 3/31/2009

DESIGNED -
DRAWN -
CHECKED -
DATE -

REVISED -
REVISED -
REVISED -
REVISED -

**STATE OF ILLINOIS
DEPARTMENT OF TRANSPORTATION**

EXISTING AND PROPOSED TYPICAL SECTIONS
IL 1 (HALSTED ST.)--RIDGE RD. TO STRIEFF LN.

SCALE: SHEET NO. OF SHEETS STA. TO STA.

F.A.P. RTE.	SECTION	COUNTY	TOTAL SHEETS	SHEET NO.
876	161 Y-RS 3	COOK	26	4
CONTRACT NO. 60E70				
FED. ROAD DIST. NO. 1 ILLINOIS FED. AID PROJECT				