DETAIL OF TRAFFIC CONTROL AT ENTRANCE RAMP

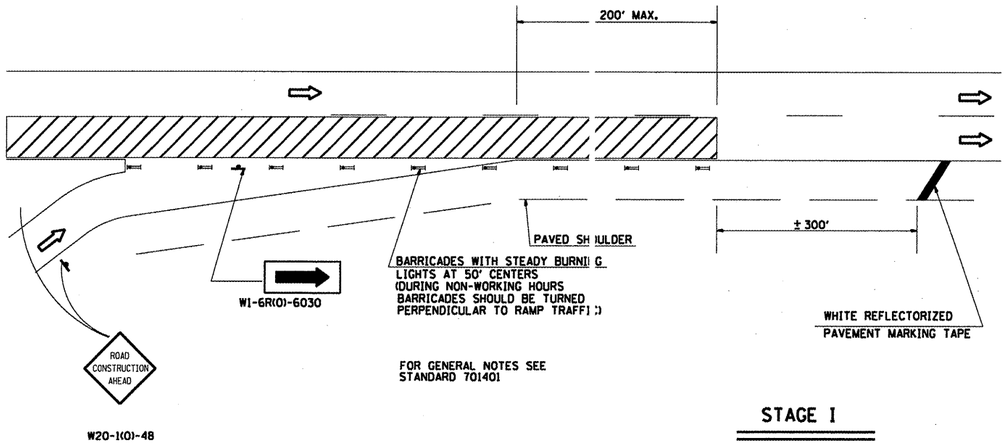

STAGE I

RIGHT LANE CLOSURE PERMITTED AT ENTRANCE RAMP

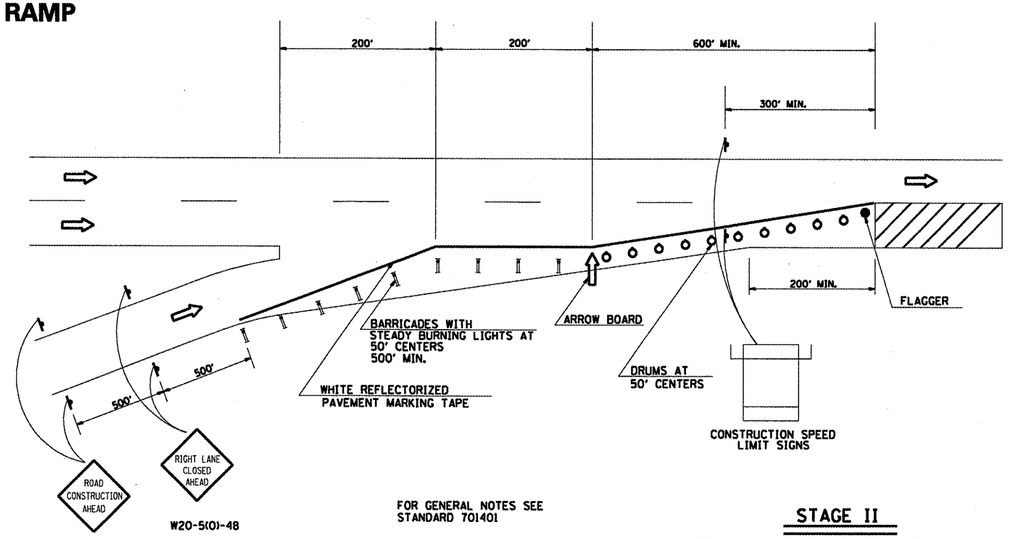

STAGE II

RIGHT LANE CLOSURE PERMITTED 200' BEYOND ENTRANCE RAMP

TYPICAL PAVEMENT MARKINGS AT ENTRANCE RAMPS

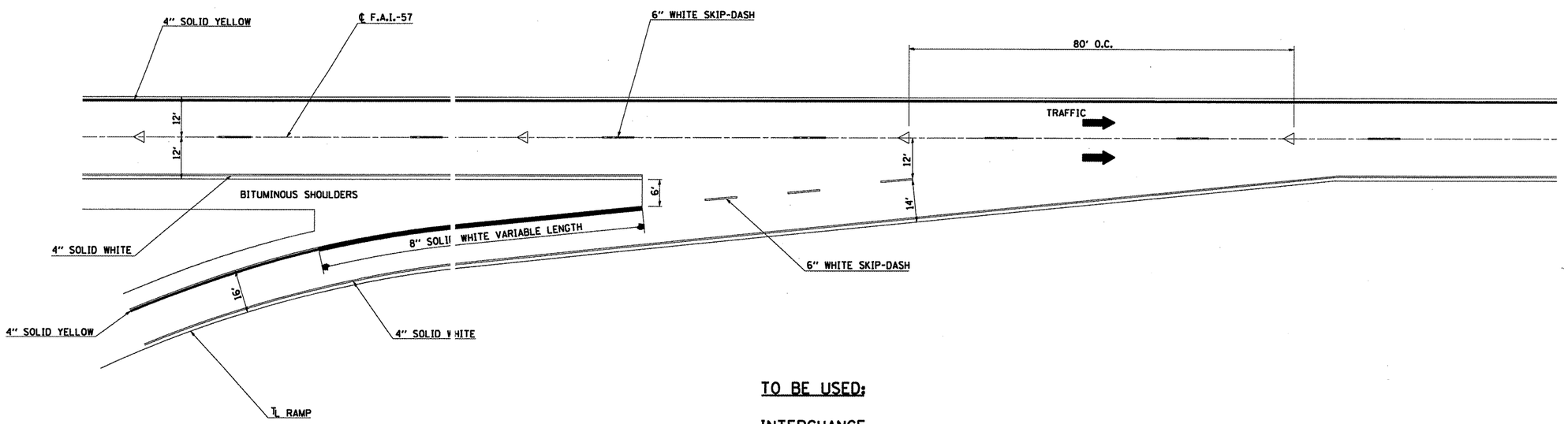

TO BE USED:

INTERCHANGE

INA ENTRANCE RAMPS (16' TYP)

FILE NAME = c:\pw_work\pwidot\shepardgd\d0172891\78176-sht-typical.dgn	USER NAME = shepardgd	DESIGNED - ---	REVISED - ---	STATE OF ILLINOIS DEPARTMENT OF TRANSPORTATION	PAVEMENT MARKING AND TRAFFIC CONTROL ON RAMPS	F.A.I RTE.	SECTION	COUNTY	TOTAL SHEETS	SHEET NO.
		DRAWN - ---	REVISED - ---			57	(41-1)R-1	JEFFERSON	47	41
	PLOT SCALE = 103.1218 ' / IN.	CHECKED - ---	REVISED - ---					CONTRACT NO. 78176		