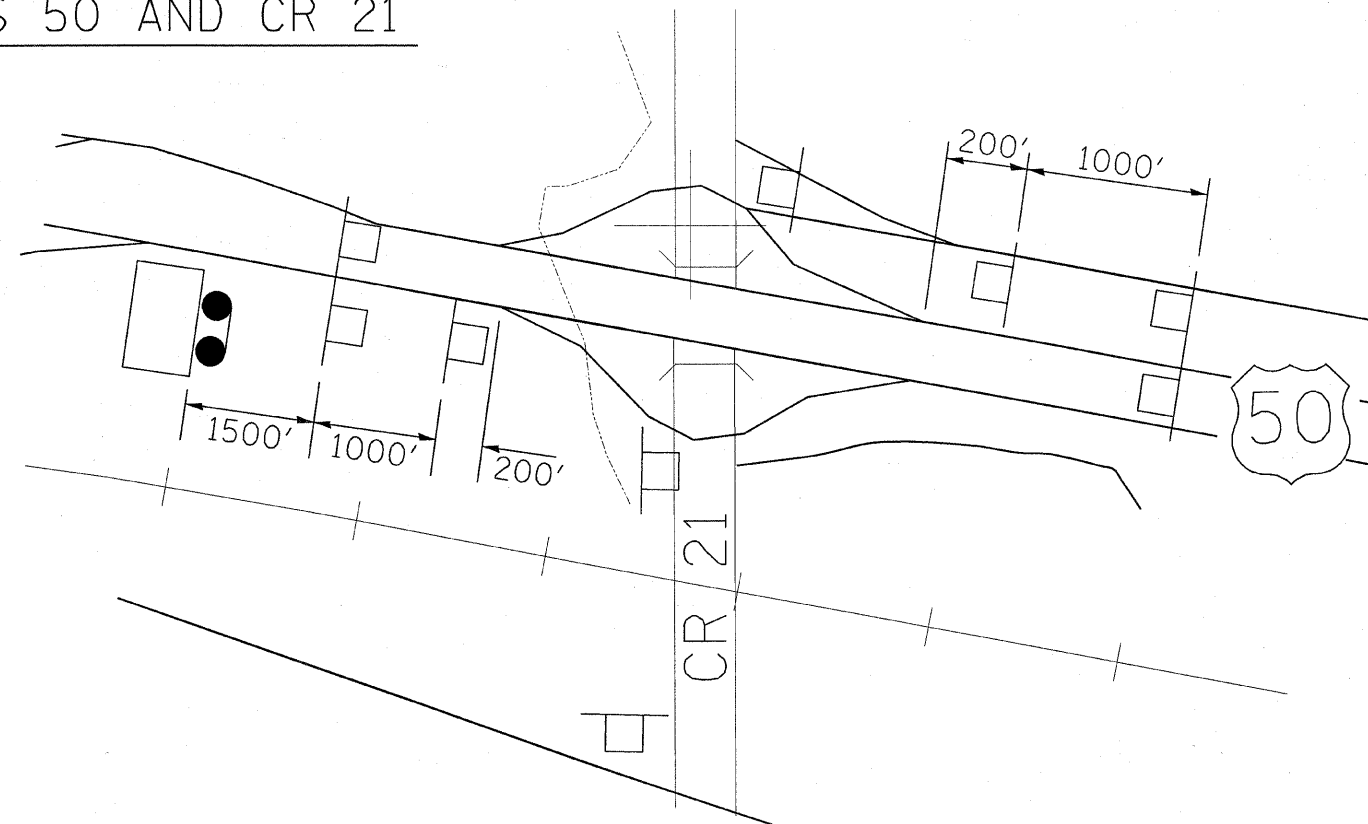
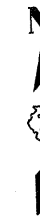


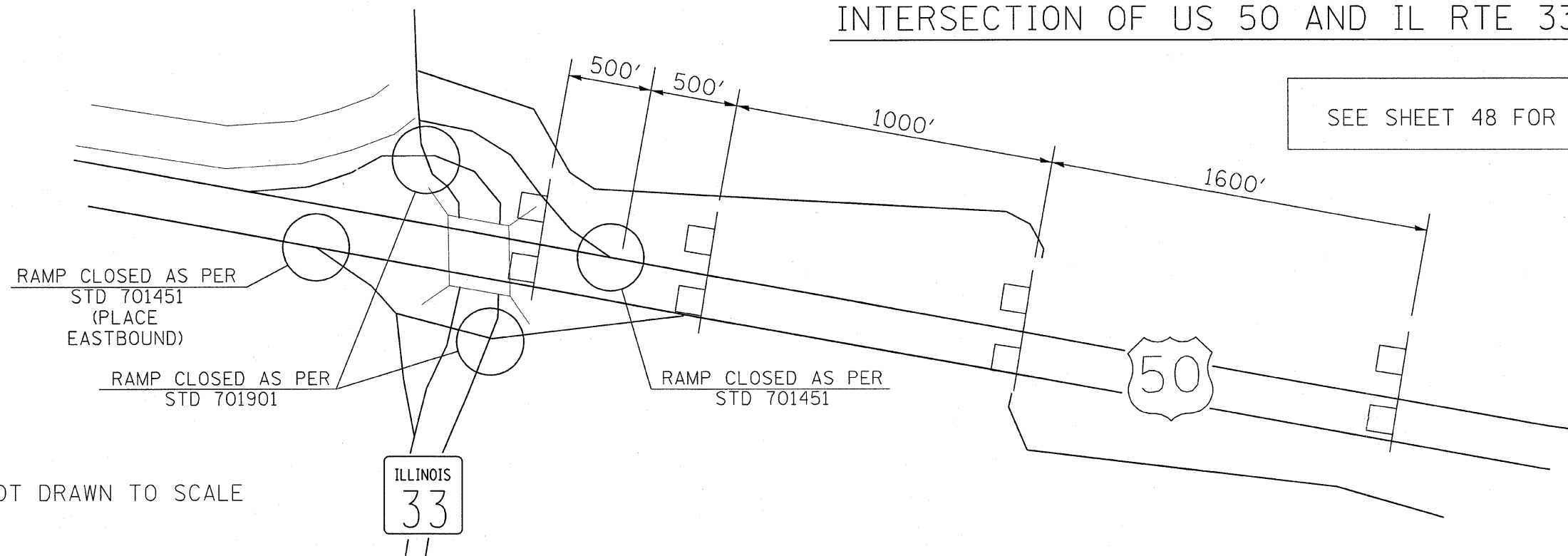
INTERSECTION OF US 50 AND CR 21



NOTE: NOT DRAWN TO SCALE

SEE SHEET 48 FOR ALL SIGNING

INTERSECTION OF US 50 AND IL RTE 33



NOTE: NOT DRAWN TO SCALE

SEE SHEET 48 FOR ALL SIGNING

| | | | | | | | | | |
|---|-----------------------------|------------|-----------|---|-------------------------------------|-------------------------|----------|-----------------------------|-----------|
| FILE NAME = | USER NAME = swartzw | DESIGNED - | REVISED - | STATE OF ILLINOIS DEPARTMENT OF TRANSPORTATION | DETOUR PLAN LOCATION MAP | | | *51-24)RS-3 & (51-24-2)RS-1 | |
| ca:\pw_work\PWIDOT\SWARTZRW\d0138979\d74390\ah-t-detourplan.dgn | 4390\ah-t-detourplan.dgn | DRAWN - | REVISED - | | F.A.P. RTE. | SECTION | COUNTY | TOTAL SHEETS | SHEET NO. |
| | PLOT SCALE = 50.0000' / IN. | CHECKED - | REVISED - | | 327 | . | LAWRENCE | 49 | 49 |
| | PLOT DATE = 1/28/2010 | DATE - | REVISED - | | CONTRACT NO. 74390 | | | ILLINOIS FED. AID PROJECT | |
| | | | | | SCALE: NA | SHEET NO. 2 OF 2 SHEETS | STA. | TO STA. | |