

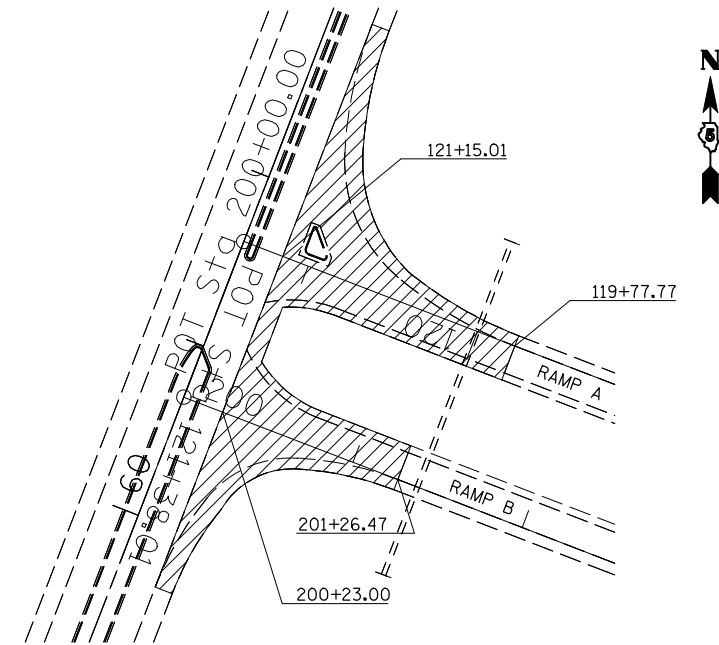
DETAILS FOR RAMP INTERSECTION RESURFACING TRANSITIONS & BUTT JOINTS

I-72 INTERCHANGE NO. 166 AT IL 105

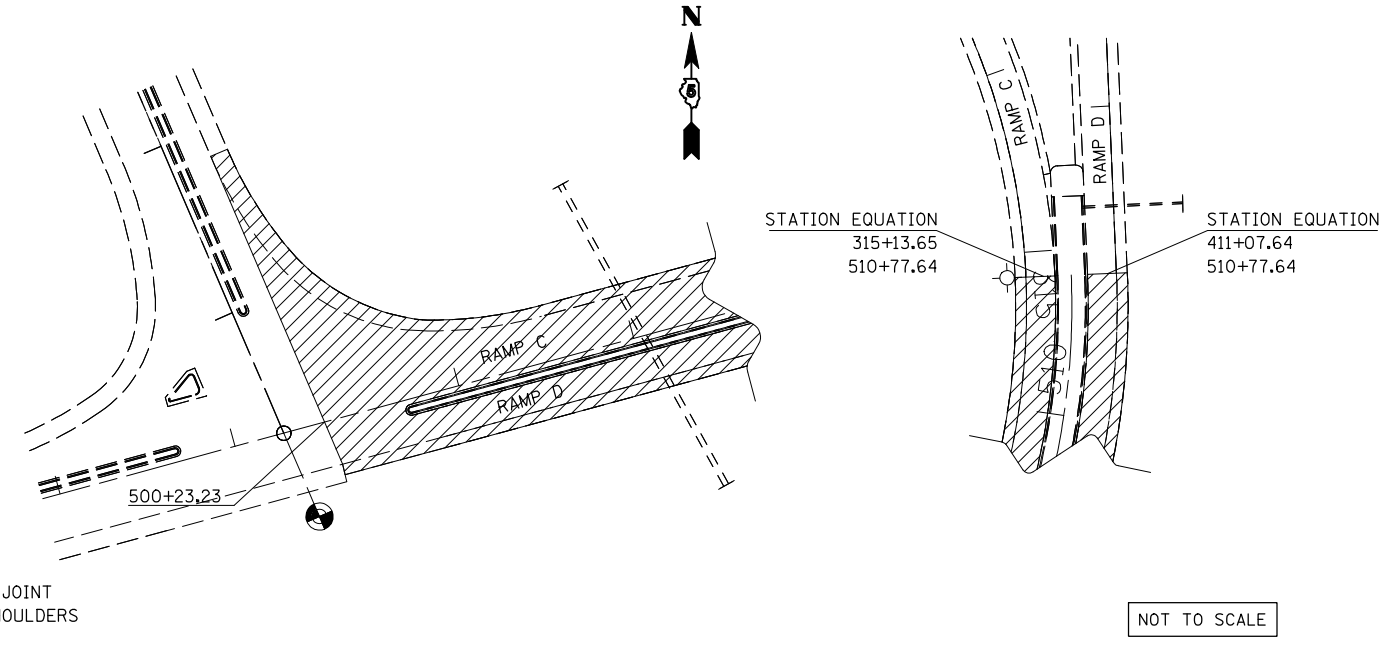
F.A.I. RTE.	SECTION	COUNTY	TOTAL SHEETS	SHEET NO.
72	*	PIATT	251	189

CONTRACT NO. 70022
* (58,74-66)&(74-67&68)RS-1

INTERSECTION OF IL 105 WITH RAMP A & RAMP B



INTERSECTION OF IL 105 WITH RAMP C & RAMP D



HOT-MIX ASPHALT SURFACE REMOVAL - BUTT JOINT
AREA INCLUDES BOTH RAMP LANE AND HMA SHOULDERS

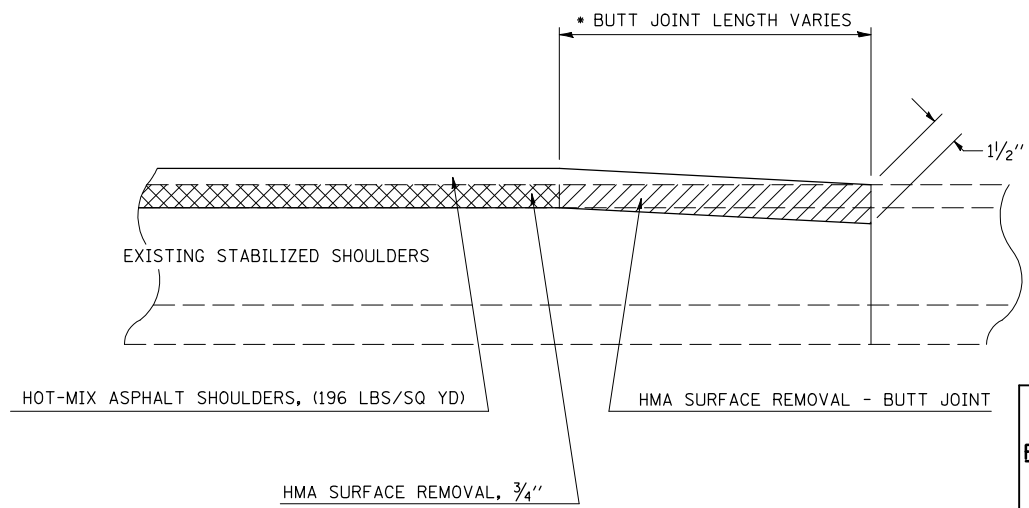
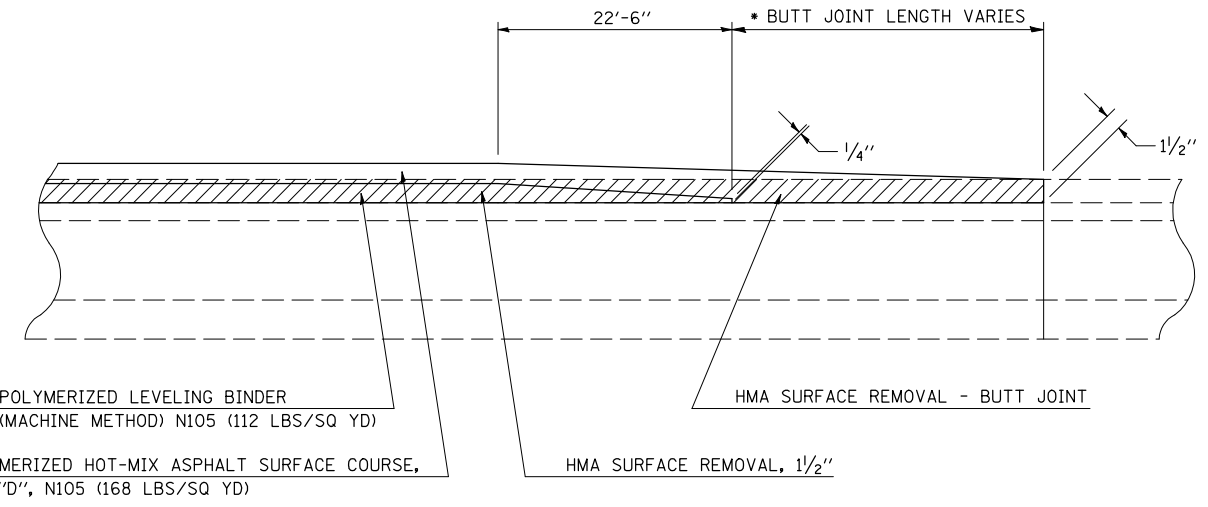
NOT TO SCALE

HOT-MIX ASPHALT SURFACE REMOVAL - BUTT JOINT FOR RAMP LANES

- IL 105 RAMP A STATION 119+77.77 TO STATION 121+15.01
- IL 105 RAMP B STATION 200+23.00 TO STATION 201+26.47
- IL 105 RAMP C STATION 500+23.23 TO STATION 510+77.64
- IL 105 RAMP D STATION 500+23.23 TO STATION 510+77.64

HOT-MIX ASPHALT SURFACE REMOVAL - BUTT JOINT FOR RAMP SHOULDERS

- * BUTT JOINT LENGTH = 137.24'
- * BUTT JOINT LENGTH = 103.47'
- * BUTT JOINT LENGTH = 1054.41'
- * BUTT JOINT LENGTH = 1054.41'



NOT TO SCALE

ILLINOIS DEPARTMENT OF TRANSPORTATION
**DETAILS FOR RAMP INTERSECTION
 RESURFACING TRANSITIONS & BUTT JOINTS**
 F.A.I. ROUTE 72
 SECTION (58,74-66)&(74-67&68)RS-1
 PIATT COUNTY
 Sheet 3 of 4
 SCALE: NONE
 DATE: 12/18/09
 DRAWN BY: CADD
 CHECKED BY: R.T.B.

PLOT DATE = 2/8/2010
 FILE NAME = c:\p\m\h\p\1\DOT\PIERS\NBR\00109670_28995.dwg
 PLOT SCALE = 1/8"=1'-0"
 USER NAME = piersonbr