

DETAILS FOR RAMP INTERSECTION RESURFACING TRANSITIONS & BUTT JOINTS

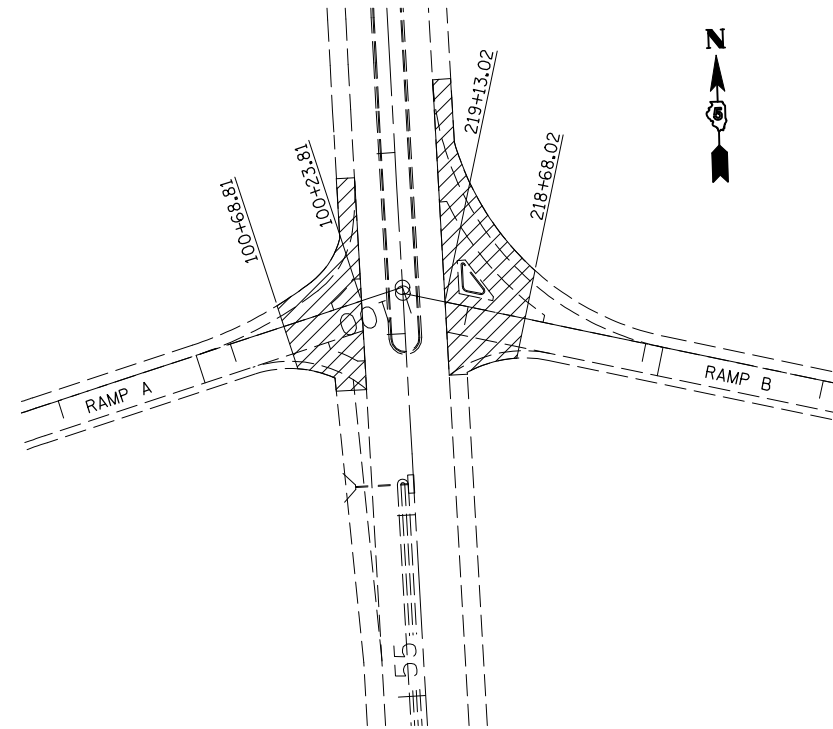
CONTRACT NO. 70022

F.A.I. RTE.	SECTION	COUNTY	TOTAL SHEETS	SHEET NO.
72	*	PIATT	251	187

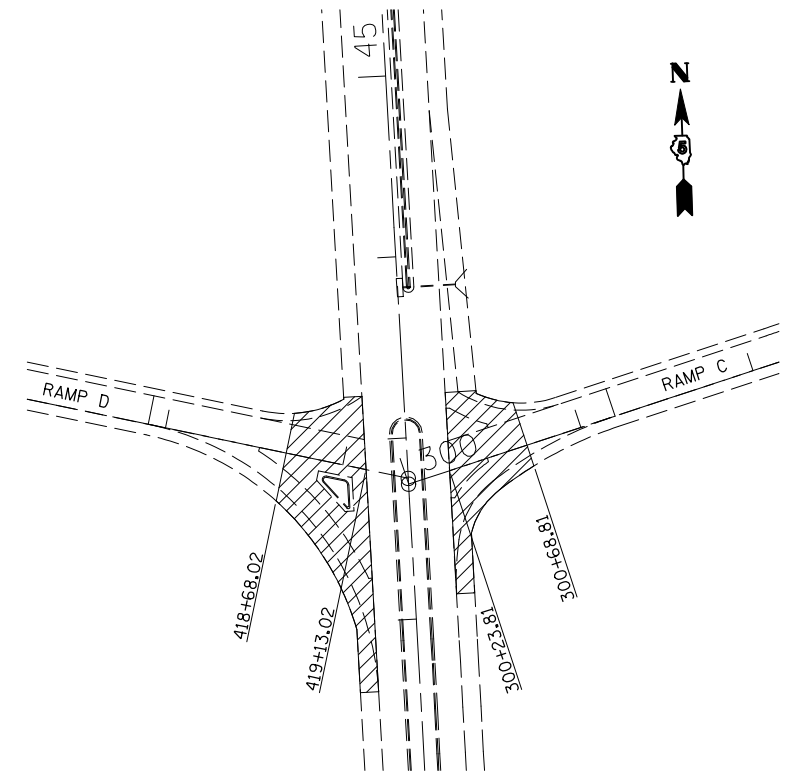
*(58,74-66)&(74-67&68)RS-1

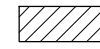
I-72 INTERCHANGE NO. 156 AT IL 48

INTERSECTION OF IL 48 WITH RAMP A & RAMP B



INTERSECTION OF IL 48 WITH RAMP C & RAMP D

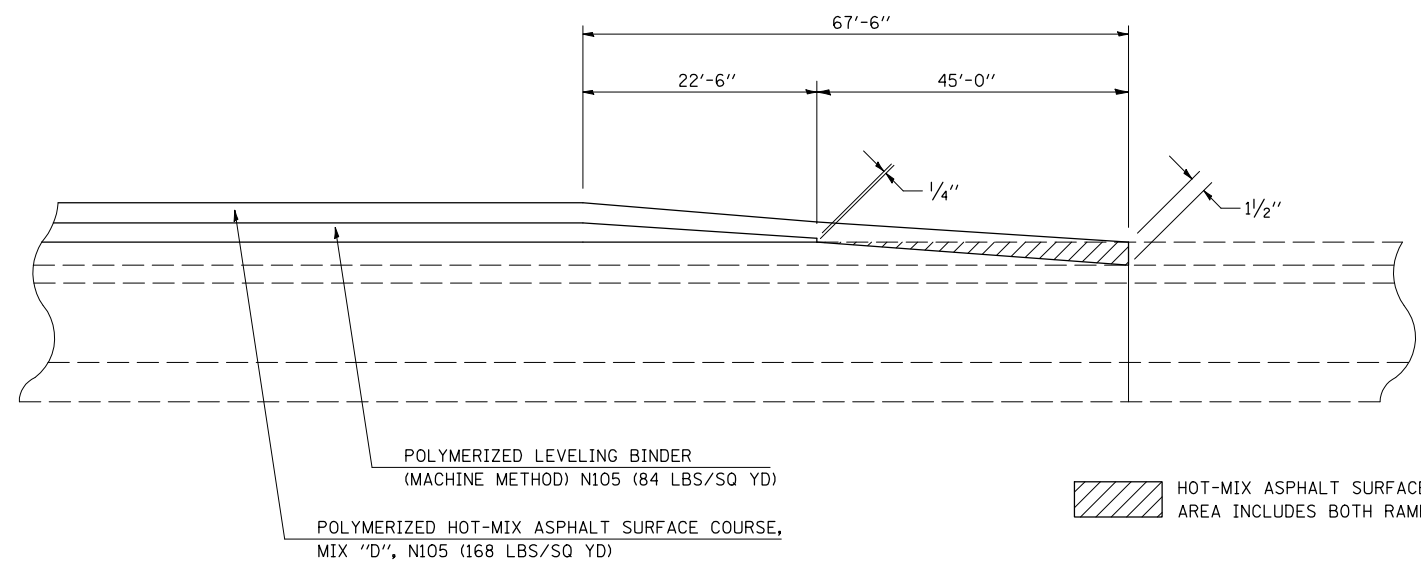


 HOT-MIX ASPHALT SURFACE REMOVAL - BUTT JOINT
AREA INCLUDES BOTH RAMP LANE AND HMA SHOULDERS

NOT TO SCALE


HOT-MIX ASPHALT SURFACE REMOVAL - BUTT JOINT

- IL 48 RAMP A STATION 100+23.81 TO STATION 100+68.81
- IL 48 RAMP B STATION 218+68.02 TO STATION 219+13.02
- IL 48 RAMP C STATION 300+23.81 TO STATION 300+68.81
- IL 48 RAMP D STATION 418+68.02 TO STATION 419+13.02



POLYMERIZED LEVELING BINDER
(MACHINE METHOD) N105 (84 LBS/SQ YD)

POLYMERIZED HOT-MIX ASPHALT SURFACE COURSE,
MIX "D", N105 (168 LBS/SQ YD)

 HOT-MIX ASPHALT SURFACE REMOVAL - BUTT JOINT
AREA INCLUDES BOTH RAMP LANE AND HMA SHOULDERS

NOT TO SCALE

ILLINOIS DEPARTMENT OF TRANSPORTATION
**DETAILS FOR RAMP INTERSECTION
 RESURFACING TRANSITIONS & BUTT JOINTS**
 F.A.I. ROUTE 72
 SECTION (58,74-66)&(74-67&68)RS-1
 PIATT COUNTY
 Sheet 1 of 4

SCALE: NONE
 DATE: 12/18/09

DRAWN BY: CADD
 CHECKED BY: R.T.B.

PLOT DATE = 2/8/2010
 FILE NAME = c:\p\...
 PLOT SCALE = 1/8"=1'-0"
 USER NAME = piersorb