

F.A.I. RTE.	SECTION	COUNTY	TOTAL SHEETS	SHEET NO.
72	*	PIATT	251	138
STA. 1352+00		TO STA. 1379+00		
FED. ROAD DIST. NO.		ILLINOIS FED. AID PROJECT		
* (58,74-66)&(74-67&68)RS-1				

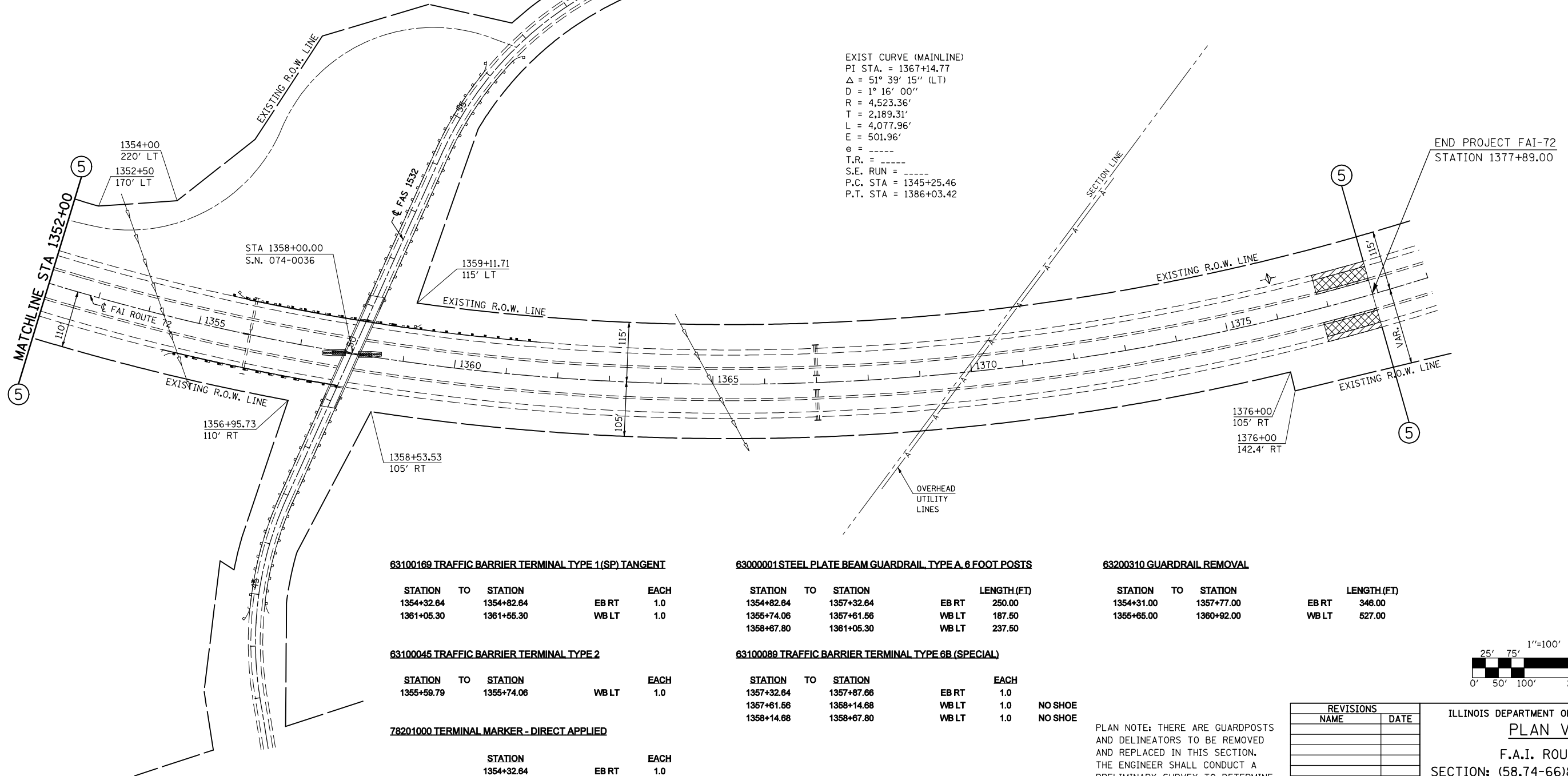
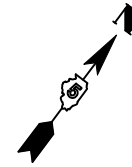
AREA OF MILLING AND RESURFACING TRANSITION
HOT MIX ASPHALT SURFACE REMOVAL - BUTT JOINT
AT MAINLINE PAVEMENT TRAVELED WAY

HOT MIX ASPHALT SURFACE REMOVAL - BUTT JOINT
AT MAINLINE SHOULDERS

- 1 SEE STRUCTURE PLANS, S.N. 074-0067 & S.N. 074-0036
- 2 PLAN NOTE: UPON COMPLETION OF THE PROJECT, THE VERTICLE CLEARANCES OF ALL AFFECTED OVERHEAD STRUCTURE SHALL BE VERIFIED AND REPORTED TO THE BUREAU OF OPERATIONS BY THE RESIDENT ENGINEER.
- 3 SEE DETAIL FOR IMPACT ATTENUATURS (NON-DIRECTIVE) TEST LEVEL 3.
- 4 SEE DETAIL FOR TRAFFIC BARRIER TERMINAL, TYPE 6B (SPECIAL).

SEE DETAILS FOR I-72 MAINLINE MILLING AND RESURFACING TRANSITIONS
SHEET 4 OF 4

EXIST CURVE (MAINLINE)
PI STA. = 1367+14.77
 $\Delta = 51^\circ 39' 15''$ (LT)
D = 1° 16' 00"
R = 4,523.36'
T = 2,189.31'
L = 4,077.96'
E = 501.96'
e = -----
T.R. = -----
S.E. RUN = -----
P.C. STA = 1345+25.46
P.T. STA = 1386+03.42



63100169 TRAFFIC BARRIER TERMINAL TYPE 1 (SP) TANGENT

STATION	TO	STATION	EACH
1354+32.64		1354+82.64	EB RT 1.0
1361+05.30		1361+55.30	WB LT 1.0

63100045 TRAFFIC BARRIER TERMINAL TYPE 2

STATION	TO	STATION	EACH
1355+59.79		1355+74.06	WB LT 1.0

78201000 TERMINAL MARKER - DIRECT APPLIED

STATION	EACH
1354+32.64	EB RT 1.0
1361+55.30	WB LT 1.0

63000001 STEEL PLATE BEAM GUARDRAIL, TYPE A, 6 FOOT POSTS

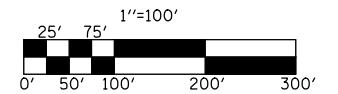
STATION	TO	STATION	LENGTH (FT)
1354+82.64		1357+32.64	EB RT 250.00
1355+74.06		1357+61.56	WB LT 187.50
1358+67.80		1361+05.30	WB LT 237.50

63100089 TRAFFIC BARRIER TERMINAL TYPE 6B (SPECIAL)

STATION	TO	STATION	EACH
1357+32.64		1357+87.66	EB RT 1.0
1357+61.56		1358+14.68	WB LT 1.0
1358+14.68		1358+87.80	WB LT 1.0

63200310 GUARDRAIL REMOVAL

STATION	TO	STATION	LENGTH (FT)
1354+31.00		1357+77.00	EB RT 346.00
1355+65.00		1360+92.00	WB LT 527.00



REVISIONS	
NAME	DATE

ILLINOIS DEPARTMENT OF TRANSPORTATION
PLAN VIEW
F.A.I. ROUTE 72
SECTION: (58,74-66)&(74-67&68)RS-1
PIATT COUNTY

PLAN NOTE: THERE ARE GUARDPOSTS AND DELINEATORS TO BE REMOVED AND REPLACED IN THIS SECTION. THE ENGINEER SHALL CONDUCT A PRELIMINARY SURVEY TO DETERMINE QUANTITY OF EACH ITEM PRIOR TO CONSTRUCTION.

SCALE: 1" = 100'
DATE: 10/18/05
DRAWN BY: CADD
CHECKED BY: