

F.A.I. RTE.	SECTION	COUNTY	TOTAL SHEETS	SHEET NO.
72	*	PIATT	251	135
STA. 1270+00		TO STA. 1297+00		
FED. ROAD DIST. NO.	ILLINOIS	FED. AID PROJECT		

* (58,74-66)&(74-67&68)RS-1

- 1 SEE STRUCTURE PLANS, S.N. 074-0026
- 2 PLAN NOTE: UPON COMPLETION OF THE PROJECT, THE VERTICLE CLEARANCES OF ALL AFFECTED OVERHEAD STRUCTURE SHALL BE VERIFIED AND REPORTED TO THE BUREAU OF OPERATIONS BY THE RESIDENT ENGINEER.
- 3 PLAN NOTE: ALL RAMP WILL HAVE THE OUTSIDE SHOULDER WIDENED TO THE PROPOSED 8' WIDTH. THE ENGINEER SHALL CONDUCT A PRELIMINARY SURVEY TO DETERMINE THE LOCATION TO BEGIN AND END THE SHOULDER WIDENING.
- 4 SEE DETAIL FOR IMPACT ATTENUATORS (NON-DIRECTIVE) TEST LEVEL 3.

63200310 GUARDRAIL REMOVAL

STATION	TO	STATION	LENGTH(FT)
1285+45.90		1286+71.00	EB RT 125.10
1286+14.51		1288+95.85	WB LT 281.34

63000001 STEEL PLATE BEAM GUARDRAIL TYPE A 6 FOOT POSTS

STATION	TO	STATION	LENGTH(FT)
1285+50.58		1286+25.58	EB RT 75.00
1286+59.66		1288+97.16	WB LT 237.50

63100169 TRAFFIC BARRIER TERMINAL TYPE 1(SP) TANGENT

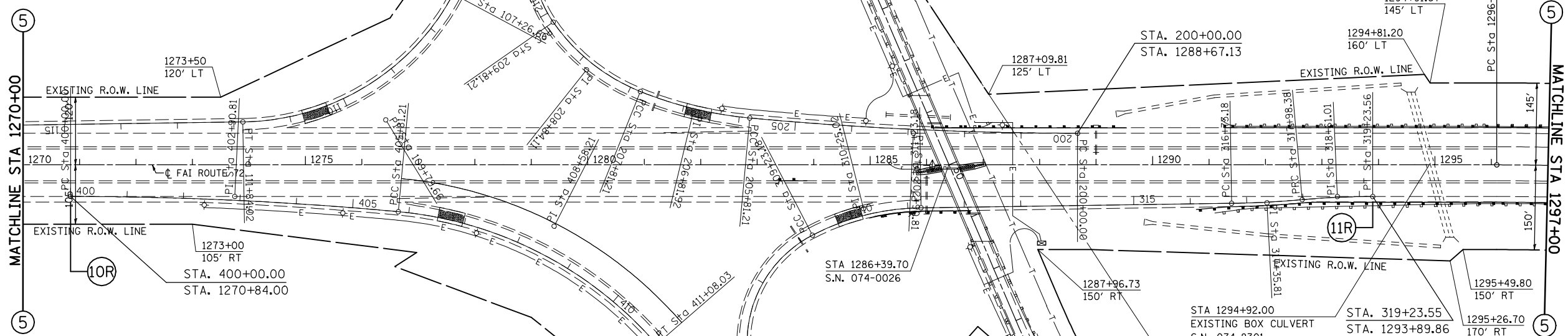
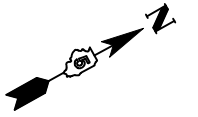
STATION	TO	STATION	EACH
1285+00.58		1285+50.58	EB RT 1.0
1286+97.16		1289+47.16	WB LT 1.0

63100089 TRAFFIC BARRIER TERMINAL TYPE 6B

STATION	TO	STATION	EACH
1286+25.58		1286+83.73	EB RT 1.0
1286+01.51		1286+59.66	WB LT 1.0

78201000 TERMINAL MARKER - DIRECT APPLIED

STATION	EACH
1285+00.58	EB RT 1.0
1289+47.16	WB LT 1.0



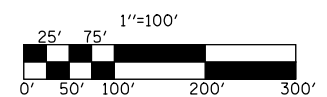
HOT MIX ASPHALT SURFACE
REMOVAL BUTT-JOINT

AREA OF RAMP RESURFACING TRANSITION
SEE DETAILS FOR RAMP MILLING AND RESURFACING TRANSITIONS
SHEET 3 OF 3

NOTE: HMA SHOULDER TRANSITION DETAIL INCLUDED

PAVEMENT REMOVAL AND REPLACEMENT
AT RAMP A & B INTERSECTION.

PLAN NOTE: THERE ARE GUARDPOSTS AND DELINEATORS TO BE REMOVED AND REPLACED IN THIS SECTION. THE ENGINEER SHALL CONDUCT A PRELIMINARY SURVEY TO DETERMINE QUANTITY OF EACH ITEM PRIOR TO CONSTRUCTION.



REVISIONS	
NAME	DATE

ILLINOIS DEPARTMENT OF TRANSPORTATION
PLAN VIEW
F.A.I. ROUTE 72
SECTION: (58,74-66)&(74-67&68)RS-1
PIATT COUNTY
SCALE: 1" = 100'
DATE: 10/18/05
DRAWN BY: CADD
CHECKED BY:

PLOT DATE = 2/8/2010
FILE NAME = g:\pwwork\p\midot\BUCKLESJJ\d0109678\100pl.amc.dgn
PLOT SCALE = 211.7647 / / IN.
USER NAME = bucklesjj