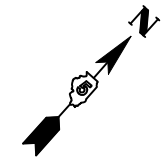


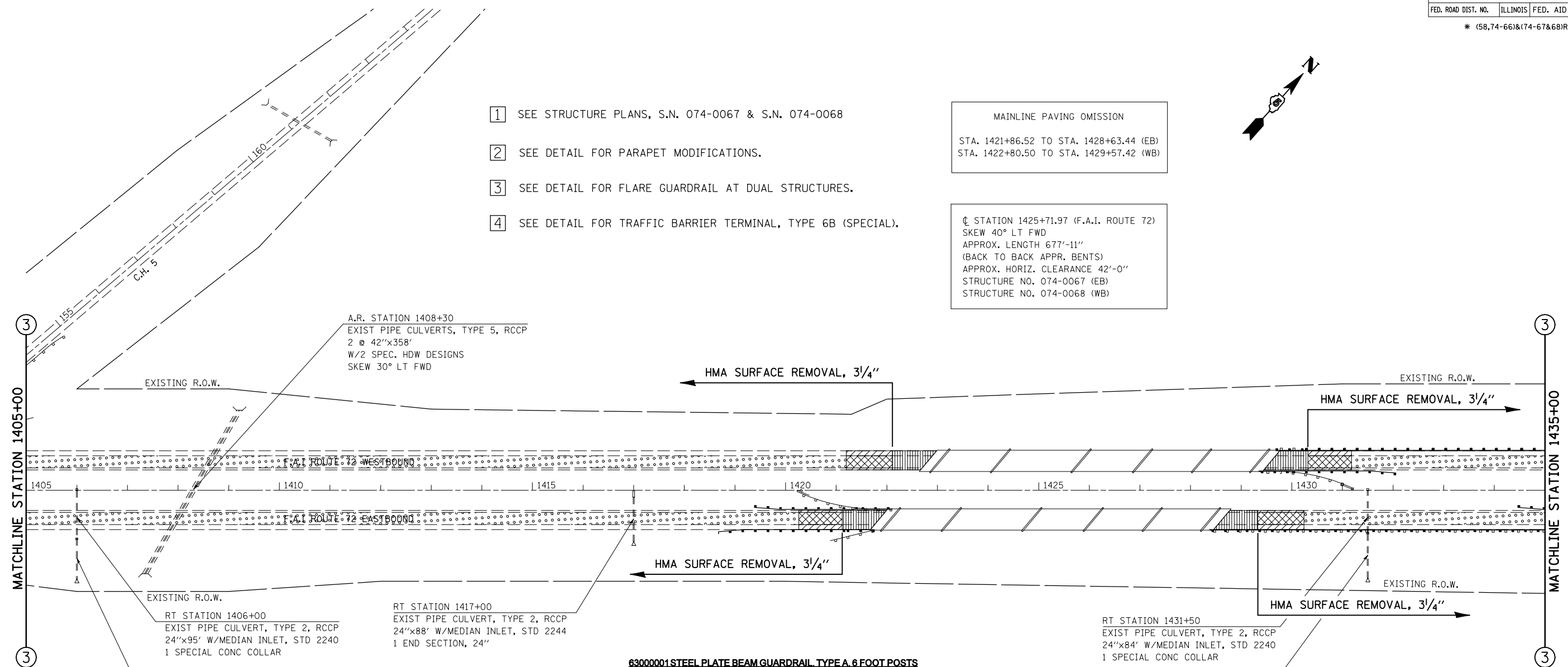
F.A.I. RTE.	SECTION	COUNTY	TOTAL SHEETS	SHEET NO.
72	*	PIATT	251	128
STA. 1405+00		TO STA. 1435+00		
FED. ROAD DIST. NO.	ILLINOIS	FED. AID PROJECT		
* (58,74-66)&(74-67&68)RS-1				



- 1 SEE STRUCTURE PLANS, S.N. 074-0067 & S.N. 074-0068
- 2 SEE DETAIL FOR PARAPET MODIFICATIONS.
- 3 SEE DETAIL FOR FLARE GUARDRAIL AT DUAL STRUCTURES.
- 4 SEE DETAIL FOR TRAFFIC BARRIER TERMINAL, TYPE 6B (SPECIAL).

MAINLINE PAVING OMISSION
 STA. 1421+86.52 TO STA. 1428+63.44 (EB)
 STA. 1422+80.50 TO STA. 1429+57.42 (WB)

STATION 1425+71.97 (F.A.I. ROUTE 72)
 SKEW 40° LT FWD
 APPROX. LENGTH 677'-11"
 (BACK TO BACK APPR. BENTS)
 APPROX. HORIZ. CLEARANCE 42'-0"
 STRUCTURE NO. 074-0067 (EB)
 STRUCTURE NO. 074-0068 (WB)



63000001 STEEL PLATE BEAM GUARDRAIL, TYPE A, 6 FOOT POSTS

STATION	TO	STATION	LENGTH (FT)
1419+88.25		1421+50.75	EB LT 162.50
1429+93.20		1431+55.70	WB RT 162.50

63000003 STEEL PLATE BEAM GUARDRAIL, TYPE A, 9 FOOT POSTS

STATION	TO	STATION	LENGTH (FT)
1419+17.20		1421+17.20	EB RT 200.00
1428+95.85		1436+13.50	EB RT 717.65
1430+26.75		1437+88.85	WB LT 760.10

63200310 GUARDRAIL REMOVAL

STATION	TO	STATION	LENGTH (FT)
1420+60.80		1421+67.25	EB RT 106.45
1420+23.30		1421+93.90	EB LT 170.60
1428+52.70		1436+63.50	EB RT 810.80
1429+50.05		1431+20.60	WB RT 170.55
1429+76.80		1438+30.00	WB LT 853.20

63100169 TRAFFIC BARRIER TERMINAL TYPE 1, SPECIAL (FLARED)

STATION	TO	STATION	EACH
1418+67.20		1419+17.20	EB RT 1.0
1419+38.25		1419+88.25	EB LT 1.0
1431+55.70		1432+05.70	WB RT 1.0

78201000 TERMINAL MARKER - DIRECT APPLIED

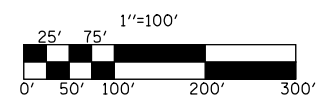
STATION	TO	STATION	EACH
1418+67.20		1419+17.20	EB RT 1.0
1419+38.25		1419+88.25	EB LT 1.0
1432+05.70		1432+05.70	WB RT 1.0

63100089 TRAFFIC BARRIER TERMINAL TYPE 6B

STATION	TO	STATION	EACH
1421+17.20		1421+75.35	EB RT 1.0
1421+50.75		1422+08.90	EB LT 1.0
1428+37.70		1428+95.85	EB RT 1.0
1429+35.05		1429+93.20	WB RT 1.0
1429+68.80		1430+26.75	WB LT 1.0

- HMA SURFACE REMOVAL, 1/2"
- HMA SURFACE REMOVAL, 3/4"
- HOT MIX ASPHALT SURFACE REMOVAL BUTT-JOINT
- AREA OF MILLING TRANSITION

SEE MILLING AND BUTT-JOINT DETAILS



REVISIONS	
NAME	DATE

ILLINOIS DEPARTMENT OF TRANSPORTATION
PLAN VIEW
 F.A.I. ROUTE 72
 SECTION: (58,74-66)&(74-67&68)RS-1
 PIATT COUNTY
 SCALE: 1" = 100'
 DATE: 10/18/05
 DRAWN BY: CADD
 CHECKED BY:

PLAN NOTE: THERE ARE GUARDPOSTS AND DELINEATORS TO BE REMOVED AND REPLACED IN THIS SECTION. THE ENGINEER SHALL CONDUCT A PRELIMINARY SURVEY TO DETERMINE QUANTITY OF EACH ITEM PRIOR TO CONSTRUCTION.

PLOT DATE = 2/8/2010
 FILE NAME = g:\p\w\w\k\p\midot\BUCKLESJJ\d0109678\100pl.amc.dgn
 PLOT SCALE = 211.7647 / IN.
 USER NAME = bucklesjj