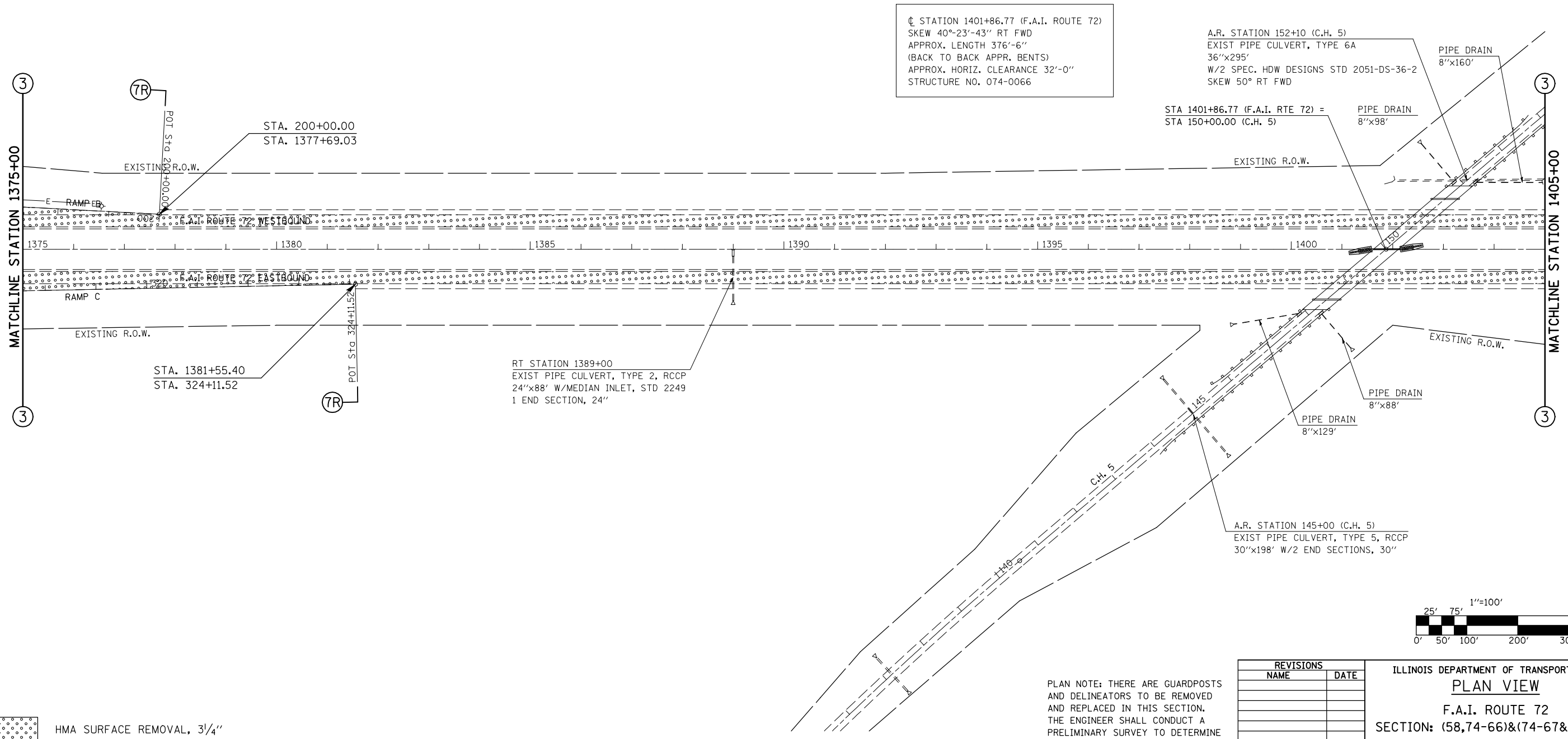
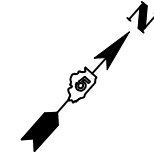


F.A.I. RTE.	SECTION	COUNTY	TOTAL SHEETS	SHEET NO.
72	*	PIATT	251	127
STA. 1375+00		TO STA. 1405+00		
FED. ROAD DIST. NO.	ILLINOIS	FED. AID PROJECT		
* (58,74-66)&(74-67&68)RS-1				

- 1 SEE STRUCTURE PLANS, S.N. 074-0066.
- 2 PLAN NOTE: UPON COMPLETION OF THE PROJECT, THE VERTICLE CLEARANCES OF ALL AFFECTED OVERHEAD STRUCTURE SHALL BE VERIFIED AND REPORTED TO THE BUREAU OF OPERATIONS BY THE RESIDENT ENGINEER.
- 3 SEE DETAIL FOR CRASHWALL EXTENSIONS AT S.N. 074-0066.
- 4 SEE DETAIL FOR IMPACT ATTENUATORS (NON-DIRECTIVE) TEST LEVEL 3.



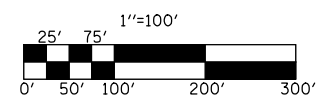
☐ STATION 1401+86.77 (F.A.I. ROUTE 72)
 SKEW 40°-23'-43" RT FWD
 APPROX. LENGTH 376'-6"
 (BACK TO BACK APPR. BENTS)
 APPROX. HORIZ. CLEARANCE 32'-0"
 STRUCTURE NO. 074-0066

A.R. STATION 152+10 (C.H. 5)
 EXIST PIPE CULVERT, TYPE 6A
 36'x295'
 W/2 SPEC. HDW DESIGNS STD 2051-DS-36-2
 SKEW 50° RT FWD

STA 1401+86.77 (F.A.I. RTE 72) =
 STA 150+00.00 (C.H. 5)

RT STATION 1389+00
 EXIST PIPE CULVERT, TYPE 2, RCCP
 24'x88' W/MEDIAN INLET, STD 2249
 1 END SECTION, 24'

A.R. STATION 145+00 (C.H. 5)
 EXIST PIPE CULVERT, TYPE 5, RCCP
 30'x198' W/2 END SECTIONS, 30'



HMA SURFACE REMOVAL, 3 1/4"

PLAN NOTE: THERE ARE GUARDPOSTS AND DELINEATORS TO BE REMOVED AND REPLACED IN THIS SECTION. THE ENGINEER SHALL CONDUCT A PRELIMINARY SURVEY TO DETERMINE QUANTITY OF EACH ITEM PRIOR TO CONSTRUCTION.

REVISIONS	
NAME	DATE

ILLINOIS DEPARTMENT OF TRANSPORTATION
PLAN VIEW
 F.A.I. ROUTE 72
 SECTION: (58,74-66)&(74-67&68)RS-1
 PIATT COUNTY
 SCALE: 1" = 100'
 DATE: 10/18/05
 DRAWN BY: CADD
 CHECKED BY:

PLOT DATE = 2/8/2010
 FILE NAME = G:\pwork\PIATT\BUCKLESJJ\0109678\100pland.dgn
 PLOT SCALE = 211.7647 / IN.
 USER NAME = bucklesjj