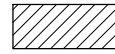
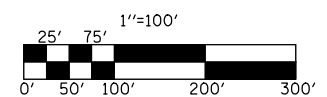
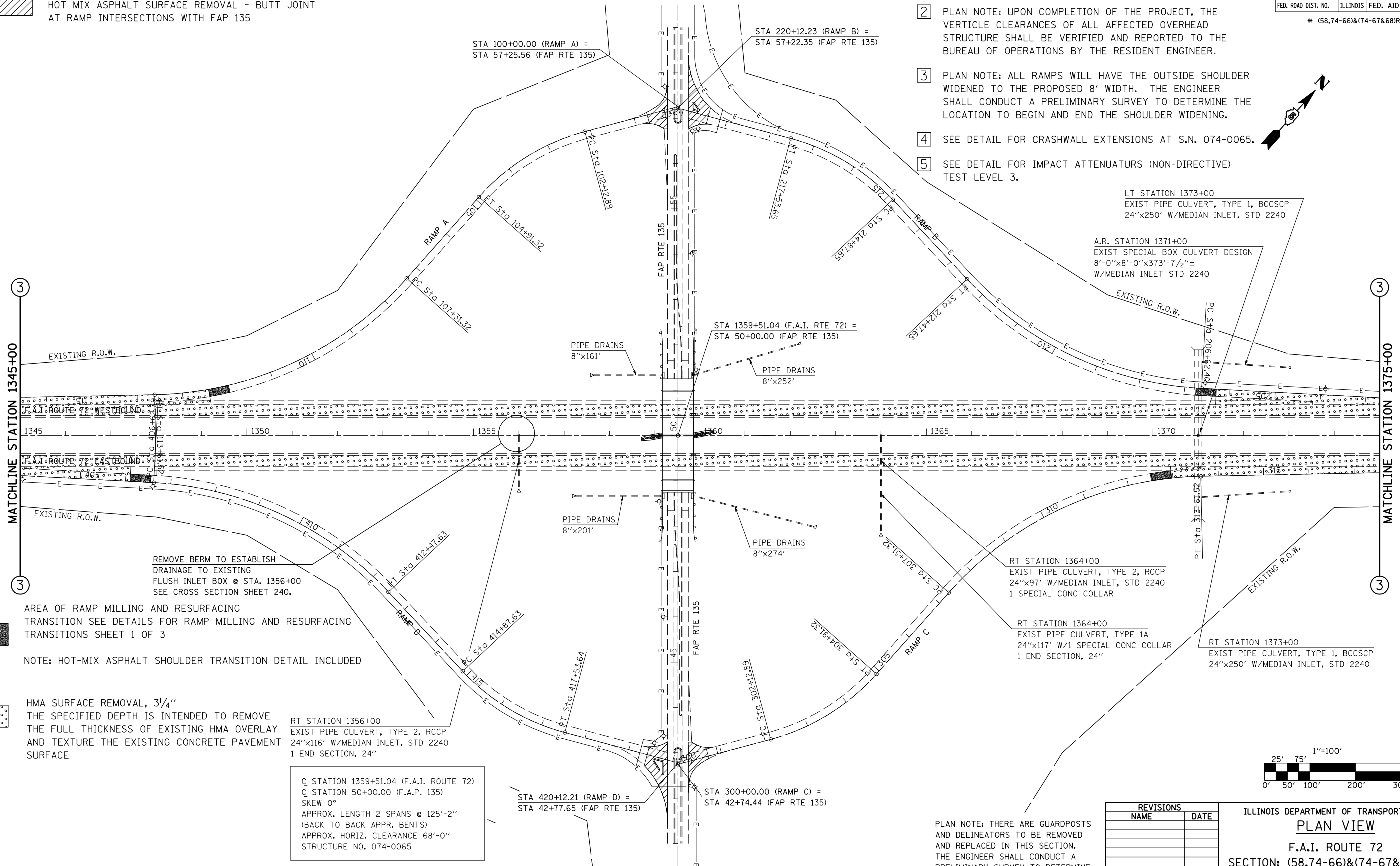
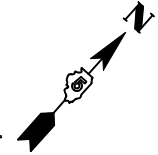


F.A.I. RTE.	SECTION	COUNTY	TOTAL SHEETS	SHEET NO.
72	*	PIATT	251	126
STA. 1345+00		TO STA. 1375+00		
FED. ROAD DIST. NO.	ILLINOIS	FED. AID PROJECT		
* (58,74-66)&(74-67&68)RS-1				

 HOT MIX ASPHALT SURFACE REMOVAL - BUTT JOINT AT RAMP INTERSECTIONS WITH FAP 135

- 1 SEE STRUCTURE PLANS, S.N. 074-0065.
- 2 PLAN NOTE: UPON COMPLETION OF THE PROJECT, THE VERTICLE CLEARANCES OF ALL AFFECTED OVERHEAD STRUCTURE SHALL BE VERIFIED AND REPORTED TO THE BUREAU OF OPERATIONS BY THE RESIDENT ENGINEER.
- 3 PLAN NOTE: ALL RAMP WILL HAVE THE OUTSIDE SHOULDER WIDENED TO THE PROPOSED 8' WIDTH. THE ENGINEER SHALL CONDUCT A PRELIMINARY SURVEY TO DETERMINE THE LOCATION TO BEGIN AND END THE SHOULDER WIDENING.
- 4 SEE DETAIL FOR CRASHWALL EXTENSIONS AT S.N. 074-0065.
- 5 SEE DETAIL FOR IMPACT ATTENUATORS (NON-DIRECTIVE) TEST LEVEL 3.



REVISIONS	
NAME	DATE

ILLINOIS DEPARTMENT OF TRANSPORTATION  
**PLAN VIEW**  
 F.A.I. ROUTE 72  
 SECTION: (58,74-66)&(74-67&68)RS-1  
 PIATT COUNTY  
 SCALE: 1" = 100'  
 DATE: 10/18/05  
 DRAWN BY: CADD  
 CHECKED BY:

PLAN NOTE: THERE ARE GUARDPOSTS AND DELINEATORS TO BE REMOVED AND REPLACED IN THIS SECTION. THE ENGINEER SHALL CONDUCT A PRELIMINARY SURVEY TO DETERMINE QUANTITY OF EACH ITEM PRIOR TO CONSTRUCTION.

PLOT DATE = 2/8/2010  
 FILE NAME = g:\pwork\pwork\pwork\bucklesj\0109678\100plam.dgn  
 PLOT SCALE = 211.7647 / IN.  
 USER NAME = bucklesj