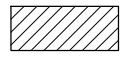


F.A.I. RTE.	SECTION	COUNTY	TOTAL SHEETS	SHEET NO.
72	*	PIATT	251	111
STA. 918+00		TO STA. 948+00		
FED. ROAD DIST. NO.	ILLINOIS	FED. AID PROJECT		

\* (58,74-66)&(74-67&68)RS-1

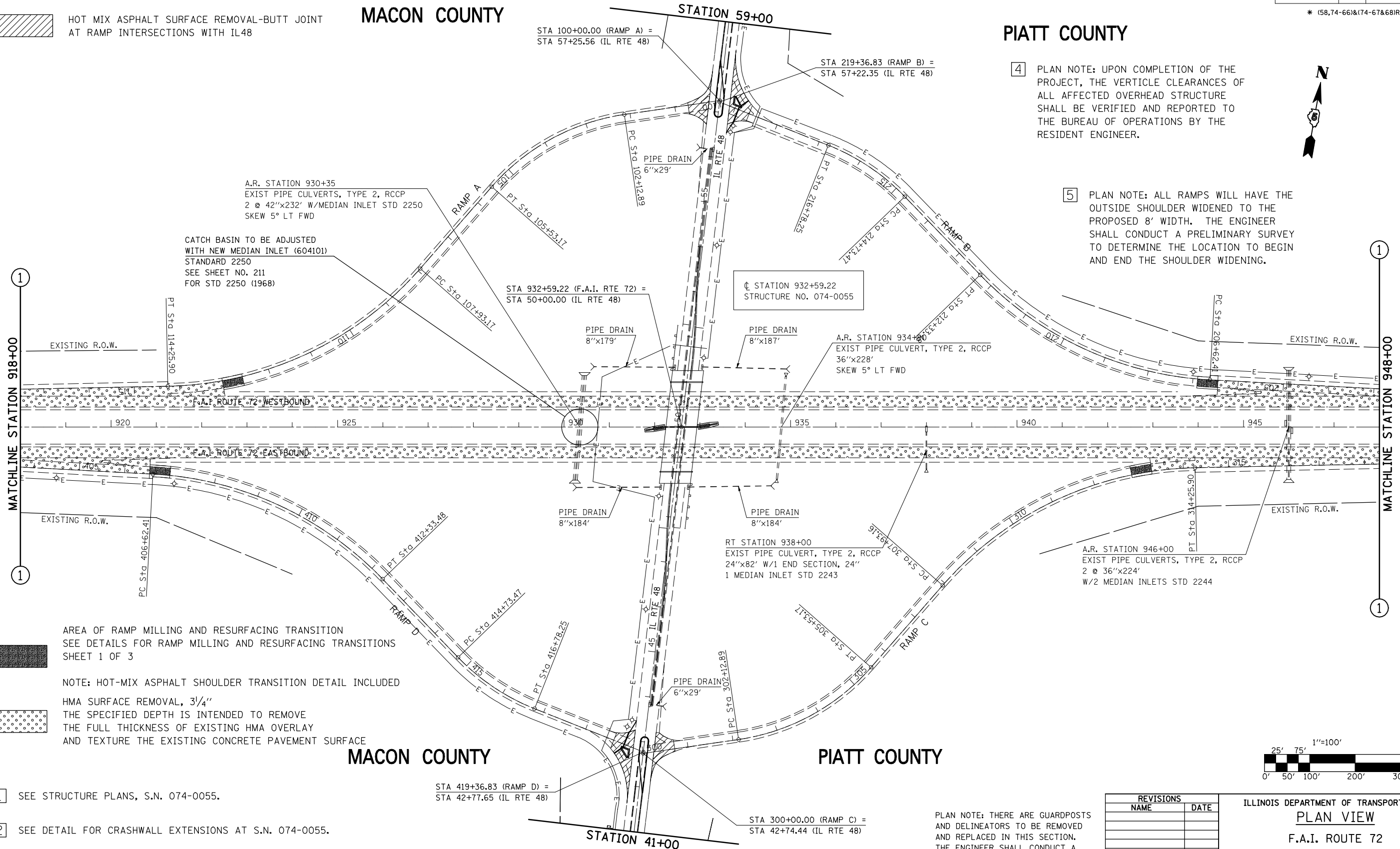
 HOT MIX ASPHALT SURFACE REMOVAL-BUTT JOINT AT RAMP INTERSECTIONS WITH IL48

MACON COUNTY

PIATT COUNTY

4 PLAN NOTE: UPON COMPLETION OF THE PROJECT, THE VERTICLE CLEARANCES OF ALL AFFECTED OVERHEAD STRUCTURE SHALL BE VERIFIED AND REPORTED TO THE BUREAU OF OPERATIONS BY THE RESIDENT ENGINEER.

5 PLAN NOTE: ALL RAMPS WILL HAVE THE OUTSIDE SHOULDER WIDENED TO THE PROPOSED 8' WIDTH. THE ENGINEER SHALL CONDUCT A PRELIMINARY SURVEY TO DETERMINE THE LOCATION TO BEGIN AND END THE SHOULDER WIDENING.



A.R. STATION 930+35  
EXIST PIPE CULVERTS, TYPE 2, RCCP  
2 @ 42"x232' W/MEDIAN INLET STD 2250  
SKEW 5° LT FWD

CATCH BASIN TO BE ADJUSTED  
WITH NEW MEDIAN INLET (604101)  
STANDARD 2250  
SEE SHEET NO. 211  
FOR STD 2250 (1968)

STA 932+59.22 (F.A.I. RTE 72) =  
STA 50+00.00 (IL RTE 48)

STATION 932+59.22  
STRUCTURE NO. 074-0055


A.R. STATION 934+80  
EXIST PIPE CULVERT, TYPE 2, RCCP  
36"x228'  
SKEW 5° LT FWD

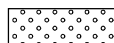
RT STATION 938+00  
EXIST PIPE CULVERT, TYPE 2, RCCP  
24"x82' W/1 END SECTION, 24"  
1 MEDIAN INLET STD 2243

A.R. STATION 946+00  
EXIST PIPE CULVERTS, TYPE 2, RCCP  
2 @ 36"x224'  
W/2 MEDIAN INLETS STD 2244

STA 419+36.83 (RAMP D) =  
STA 42+77.65 (IL RTE 48)

STA 300+00.00 (RAMP C) =  
STA 42+74.44 (IL RTE 48)

 AREA OF RAMP MILLING AND RESURFACING TRANSITION  
SEE DETAILS FOR RAMP MILLING AND RESURFACING TRANSITIONS  
SHEET 1 OF 3

 NOTE: HOT-MIX ASPHALT SHOULDER TRANSITION DETAIL INCLUDED  
HMA SURFACE REMOVAL, 3/4"  
THE SPECIFIED DEPTH IS INTENDED TO REMOVE  
THE FULL THICKNESS OF EXISTING HMA OVERLAY  
AND TEXTURE THE EXISTING CONCRETE PAVEMENT SURFACE

- 1 SEE STRUCTURE PLANS, S.N. 074-0055.
- 2 SEE DETAIL FOR CRASHWALL EXTENSIONS AT S.N. 074-0055.
- 3 SEE DETAIL FOR IMPACT ATTENUATORS (NON-DIRECTIVE) TEST LEVEL 3.

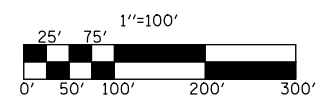
PLAN NOTE: THERE ARE GUARDPOSTS AND DELINEATORS TO BE REMOVED AND REPLACED IN THIS SECTION. THE ENGINEER SHALL CONDUCT A PRELIMINARY SURVEY TO DETERMINE QUANTITY OF EACH ITEM PRIOR TO CONSTRUCTION.

REVISIONS	
NAME	DATE

ILLINOIS DEPARTMENT OF TRANSPORTATION  
**PLAN VIEW**  
F.A.I. ROUTE 72  
SECTION: (58,74-66)&(74-67&68)RS-1  
PIATT COUNTY

SCALE: 1" = 100'  
DATE: 10/18/05

DRAWN BY: CADD  
CHECKED BY:



PLOT DATE = 2/8/2010  
FILE NAME = g:\p\w\w\k\PMIDOT\BUCKLESJJ\d0109678\100p\am.dgn  
PLOT SCALE = 211.7647 / IN.  
USER NAME = bucklesjj