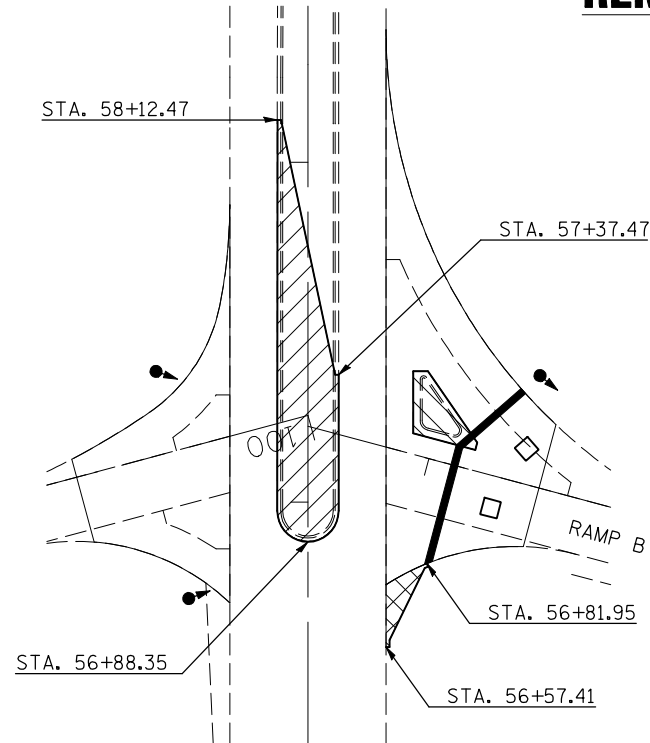


F.A.I. RTE.	SECTION	COUNTY	TOTAL SHEETS	SHEET NO.
72	*	PIATT	251	109
STA.		TO STA.		
FED. ROAD DIST. NO.	ILLINOIS	FED. AID PROJECT		

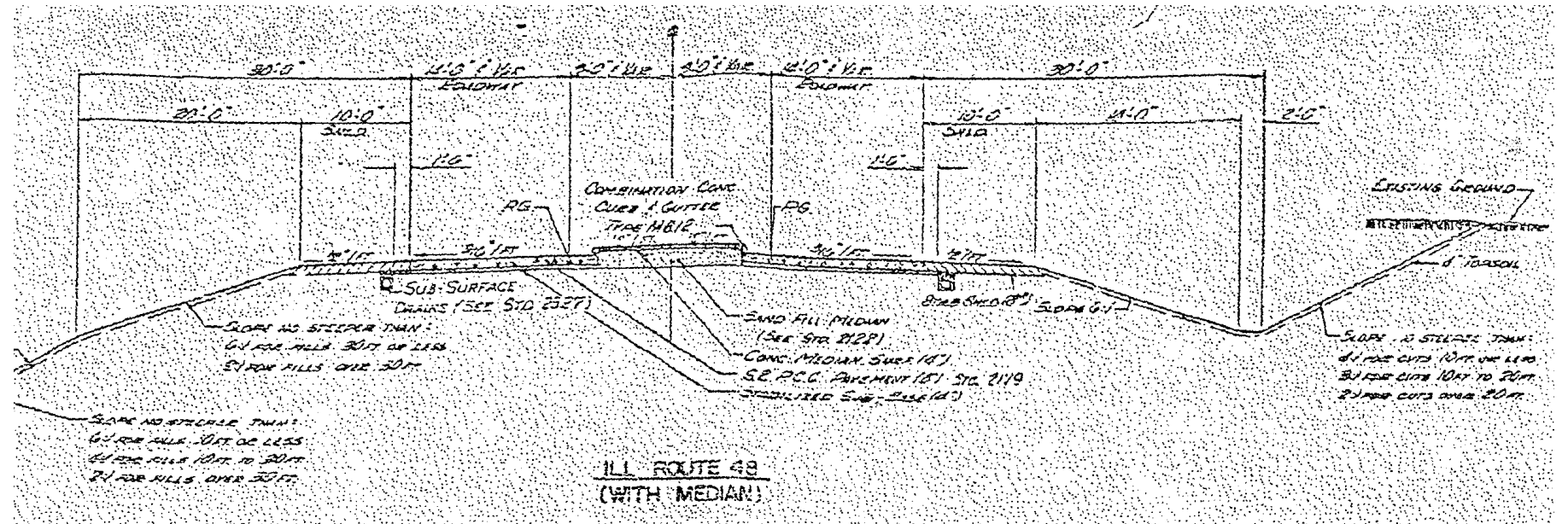
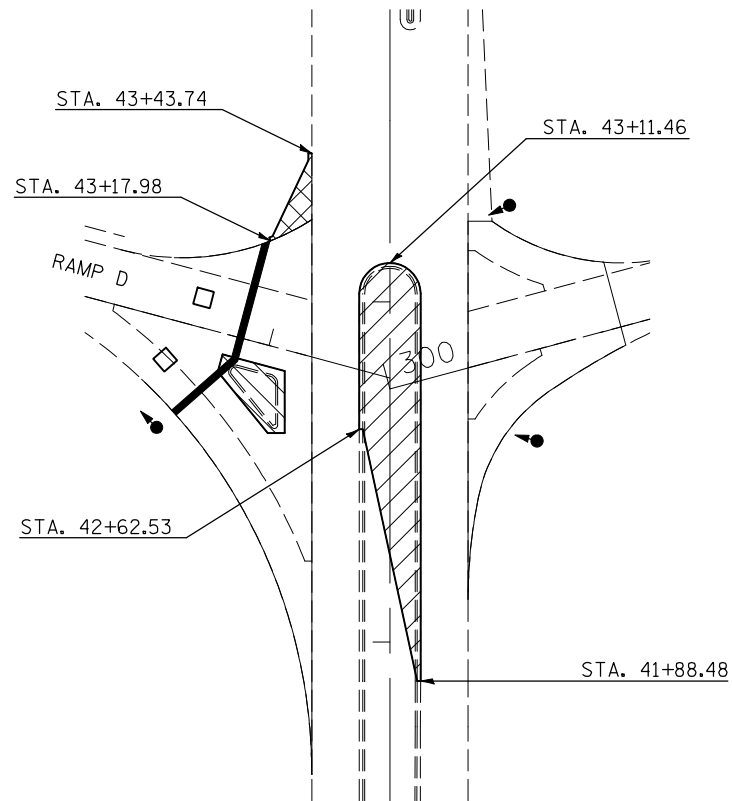
* (58,74-66)&(74-67&68)RS-1

REMOVAL /REPLACEMENT OF ISLANDS & MEDIANS FOR S.N. 074-0055 STAGE CONSTRUCTION



PAY ITEM	UNIT	RAMP B INTERSECTION	RAMP D INTERSECTION
CONCRETE MEDIAN REMOVE & REPLACE	SQ. FT.	1,521.0	1,512.0
ISLAND REMOVAL	SQ. FT.	238.7	274.4
CONCRETE ISLAND, SPECIAL	SQ. FT.	238.7	274.4
PCC BASE COURSE, 9"	SQ. FT.	114.4	123.0
SUB-BASE GRANULAR MATERIAL, TYPE A, 4"	SQ. YD.	120.0	128.0
TEMPORARY PAVEMENT MARKING - LINE 24" WHITE (STOP BAR)	FOOT	60.5	59.5
TIE BARS	EACH	16.0	16.0

- ISLAND REMOVAL & CONCRETE ISLAND (SPECIAL)
- CONCRETE MEDIAN REMOVE & REPLACE
- PCC BASE COURSE, 9"



AS BUILT TYPICAL CROSS SECTION FOR CONCRETE MEDIAN

REVISIONS	
NAME	DATE

ILLINOIS DEPARTMENT OF TRANSPORTATION
STAGE CONSTRUCTION DETAILS

F.A.I. ROUTE 72
SECTION: (58,74-66)&(74-67&68)RS-1
PIATT COUNTY

SCALE: 1" = 100'
DATE: 10/18/05
DRAWN BY: CADD
CHECKED BY: