

F.A.I. RTE.	SECTION	COUNTY	TOTAL SHEETS	SHEET NO.
72	*	PIATT	251	1

* (58,74-66)&(74-67&68)RS-1

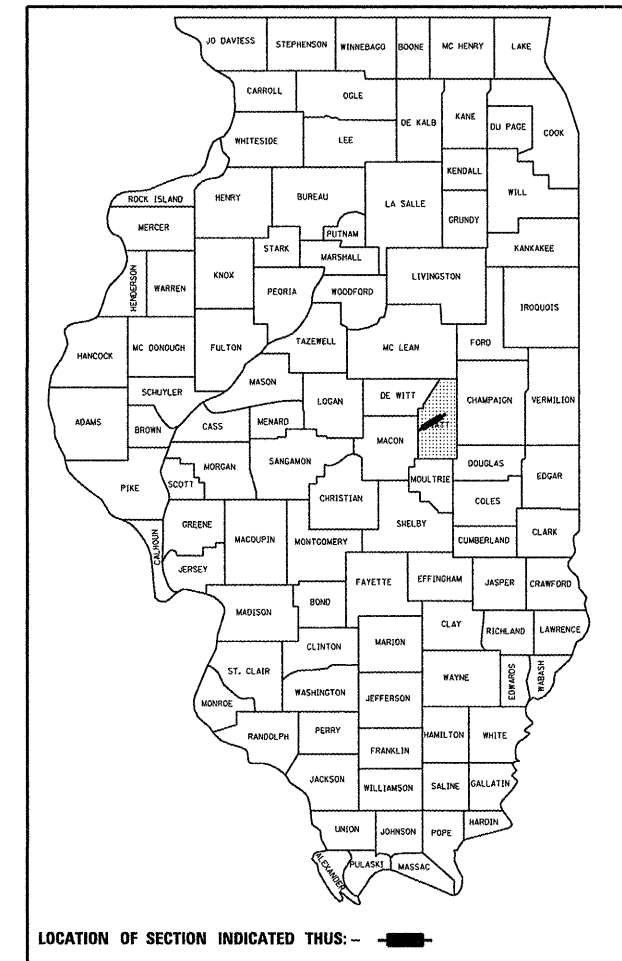
STATE OF ILLINOIS
DEPARTMENT OF TRANSPORTATION
DIVISION OF HIGHWAYS

FOR INDEX OF SHEETS, SEE SHEET NO. 2
FOR SUMMARY OF QUANTITIES, SEE SHEET NO. 6-13

**PROPOSED
HIGHWAY PLANS**

**FAI ROUTE 72 (I 72)
SECTION (58,74-66)&(74-67&68)RS-1
MACON & PIATT COUNTY**

D-95-028-99



LOCATION OF SECTION INDICATED THUS: - [shaded box] -

FOR UNDERGROUND UTILITY
LOCATIONS CALL
TOLL FREE J.U.L.I.E. TELEPHONE NO.
1-800-892-0123

STATE OF ILLINOIS
DEPARTMENT OF TRANSPORTATION
DIVISION OF HIGHWAYS

SUBMITTED 2/8 20 10

Joseph K. Gowers
DEPUTY DIRECTOR OF HIGHWAYS, REGION THREE ENGINEER

Scott E. Stett P.E.
ENGINEER OF DESIGN AND ENVIRONMENT

Christine M. Reed
DIRECTOR OF HIGHWAYS/CHIEF ENGINEER

**PRINTED BY THE AUTHORITY
OF THE STATE OF ILLINOIS**

C-95-056-99
RESURFACING

PIATT COUNTY LINE TO WHITE HEATH RD (FAS 1532) NE OF WHITE HEATH

STATION EQUATION:
1499+41.06 (BK) =
1162+63.35 (AH)

END URBAN LIMITS
STATION 1216+11.00

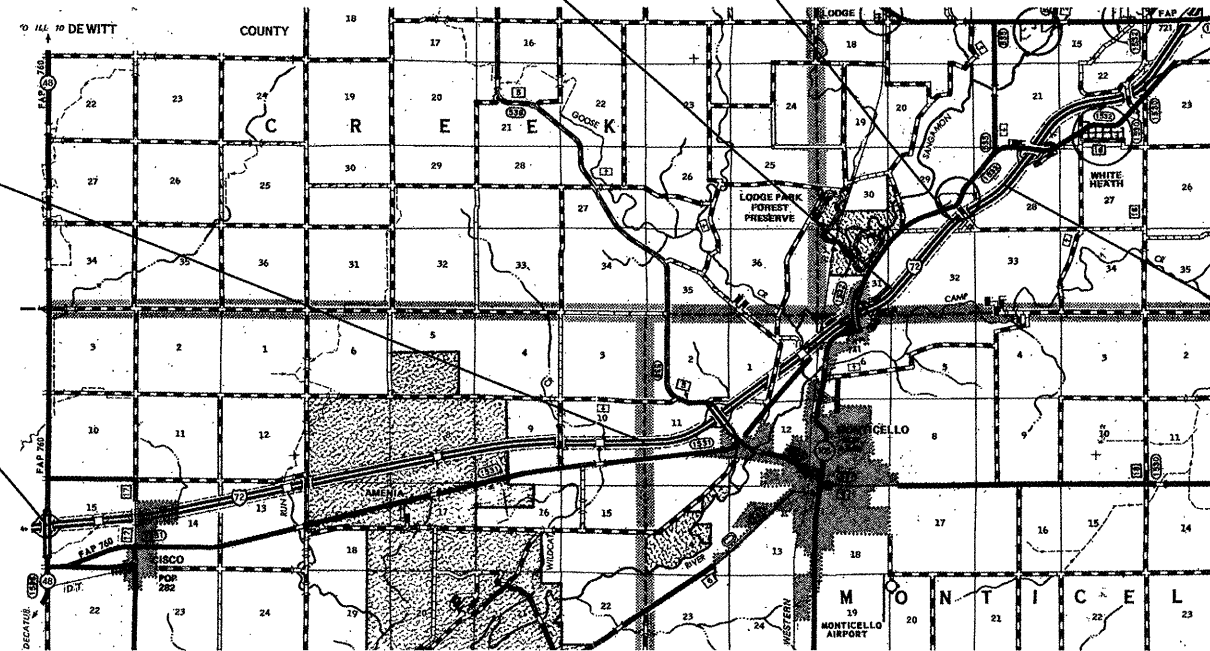


PROJECT ENDS
STATION 1376+84.00

STATION EQUATION:
1265+71.09 (BK) =
1265+30.54 (AH)

BEGIN URBAN LIMITS
STATION 1308+92.00

PROJECT BEGINS
STATION 910+00.00



CURRENT ADT: 2005
10,400 - I-72 WEST OF MONTICELLO
13,800 - I-72 FROM MONTICELLO TO IL 47

B-SMART REPAIR (MAINLINE) B-SMART REPAIR (OVERHEADS)

SN 074-0063 SN 074-0055
SN 074-0064 SN 074-0058
SN 074-0067 SN 074-0062

STRUCTURE OMISSIONS (MAINLINE)

SN 074-0067 (EB) STA. 1421+86.52 TO STA. 1428+63.44
SN 074-0068 (WB) STA. 1422+80.50 TO STA. 1429+57.42
SN 074-0069 (EB) STA. 1436+95.20 TO STA. 1439+18.28
SN 074-0070 (WB) STA. 1438+22.94 TO STA. 1440+46.02
SN 074-0001 (EB) STA. 1300+54.10 TO STA. 1302+62.80
SN 074-0002 (WB) STA. 1300+45.65 TO STA. 1302+54.29

STRUCTURE OMISSIONS (OVERHEADS) CRASHWALL EXTENSIONS

SN 074-0060 SN 074-0055
SN 074-0065 SN 074-0058
SN 074-0066 SN 074-0060
SN 074-0071 SN 074-0062
SN 074-0035 SN 074-0065
SN 074-0026 SN 074-0066
SN 074-0036 SN 074-0071

IMPACT ATTENUATOR PLACEMENTS IMPACT ATTENUATOR UPGRADES

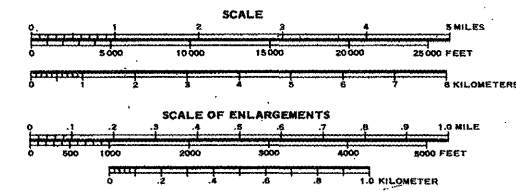
SN 074-0055 SN 074-0058
SN 074-0062 SN 074-0060
SN 074-0065 SN 074-0071
SN 074-0066 SN 074-0035
 SN 074-0026
 SN 074-0036

SEE GENERAL NOTES FOR ADDITIONAL STRUCTURE INFORMATION

DESIGN DESIGNATION

INTERSTATE

TOTAL LENGTH OF SECTION & PROJECT = 80,407.26 FEET = 15.229 MILES
NET LENGTH OF SECTION & PROJECT = 79,298.56 FEET = 15.019 MILES



CONTRACT NO. 70022

PROJECT ENGINEER: NANCY FASIG

SQUAD LEADER: TODD BLACK

DESIGNER: TODD BLACK

FILE NAME = c:\p\work\k\p\dot\clearlock\j\d\0109678\TEXT2899.dgn
PLOT SCALE = 105.8824 / IN.
USER NAME = clearlock_jd