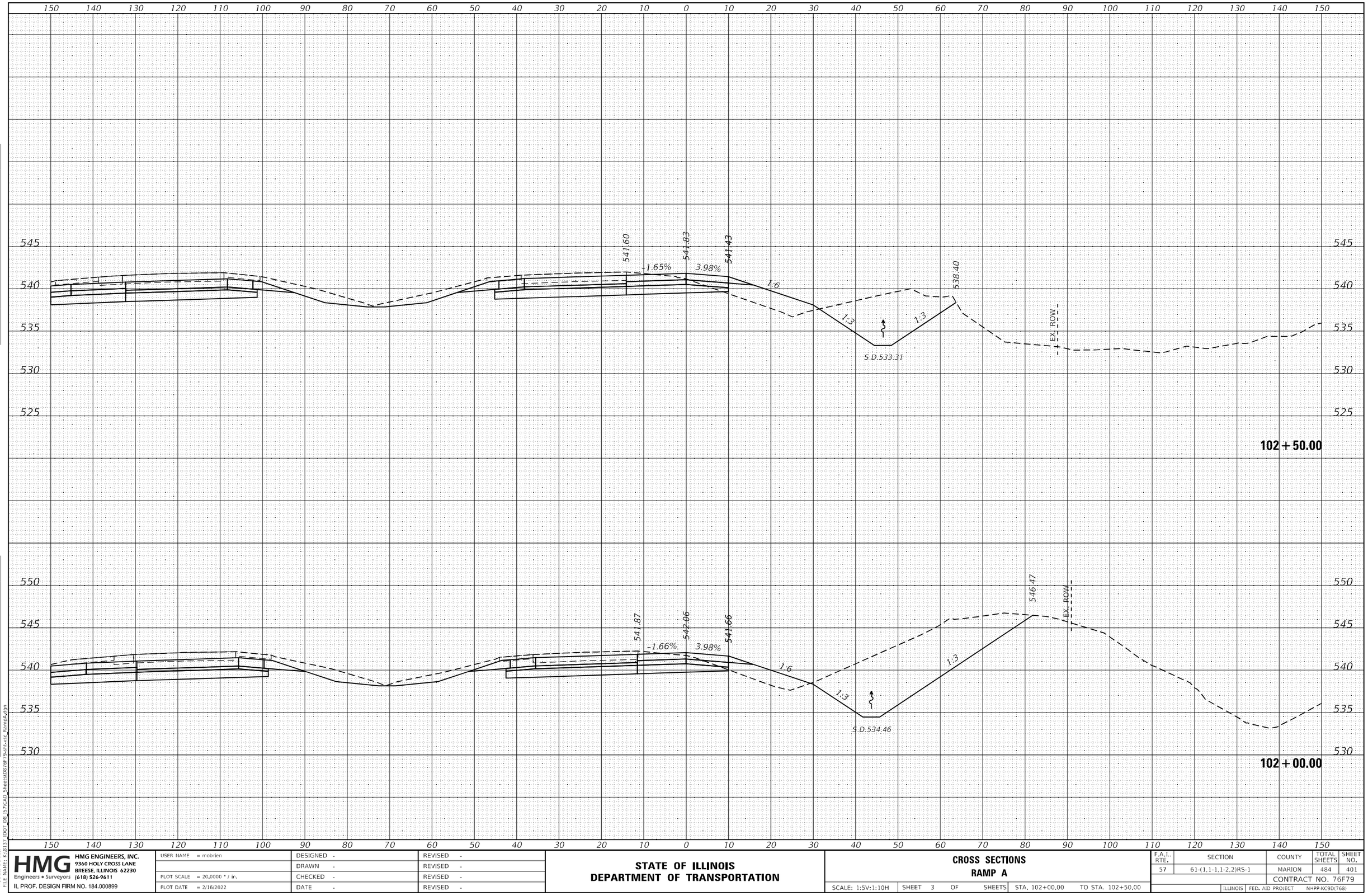

FINAL SURVEY
NOTE BOOK
NO.
SURVEYED
PLOTTED
TEMPLATE
AREAS
AREAS CHECKED
BY
DATE

ORIGINAL SURVEY
NOTE BOOK
NO.
SURVEYED
PLOTTED
TEMPLATE
AREAS
AREAS CHECKED
BY
DATE

MODEL: Default
FILE NAME: K:\8137 IDOT D8 157\CAD Sheets\D876F79-sht-xsE RampA.dgn

HMG Engineers • Surveyors
HMG ENGINEERS, INC.
9360 HOLY CROSS LANE
BREESE, ILLINOIS 62230
(618) 526-9611
IL PROF. DESIGN FIRM NO. 184.000899

USER NAME = mobrien	DESIGNED -	REVISED -
	DRAWN -	REVISED -
PLOT SCALE = 20.0000 ' / in.	CHECKED -	REVISED -
PLOT DATE = 2/16/2022	DATE -	REVISED -

STATE OF ILLINOIS
DEPARTMENT OF TRANSPORTATION

CROSS SECTIONS
RAMP A

SCALE: 1:5V:1:10H | SHEET 3 OF SHEETS | STA. 102+00.00 | TO STA. 102+50.00

F.A.I.. RTE.	SECTION	COUNTY	TOTAL SHEETS	SHEET NO.
57	61-(1,1-1,1-2,2)RS-1	MARION	484	401
		CONTRACT NO. 76F79		
		ILLINOIS	FED. AID PROJECT	NHPP-KC9D(768)

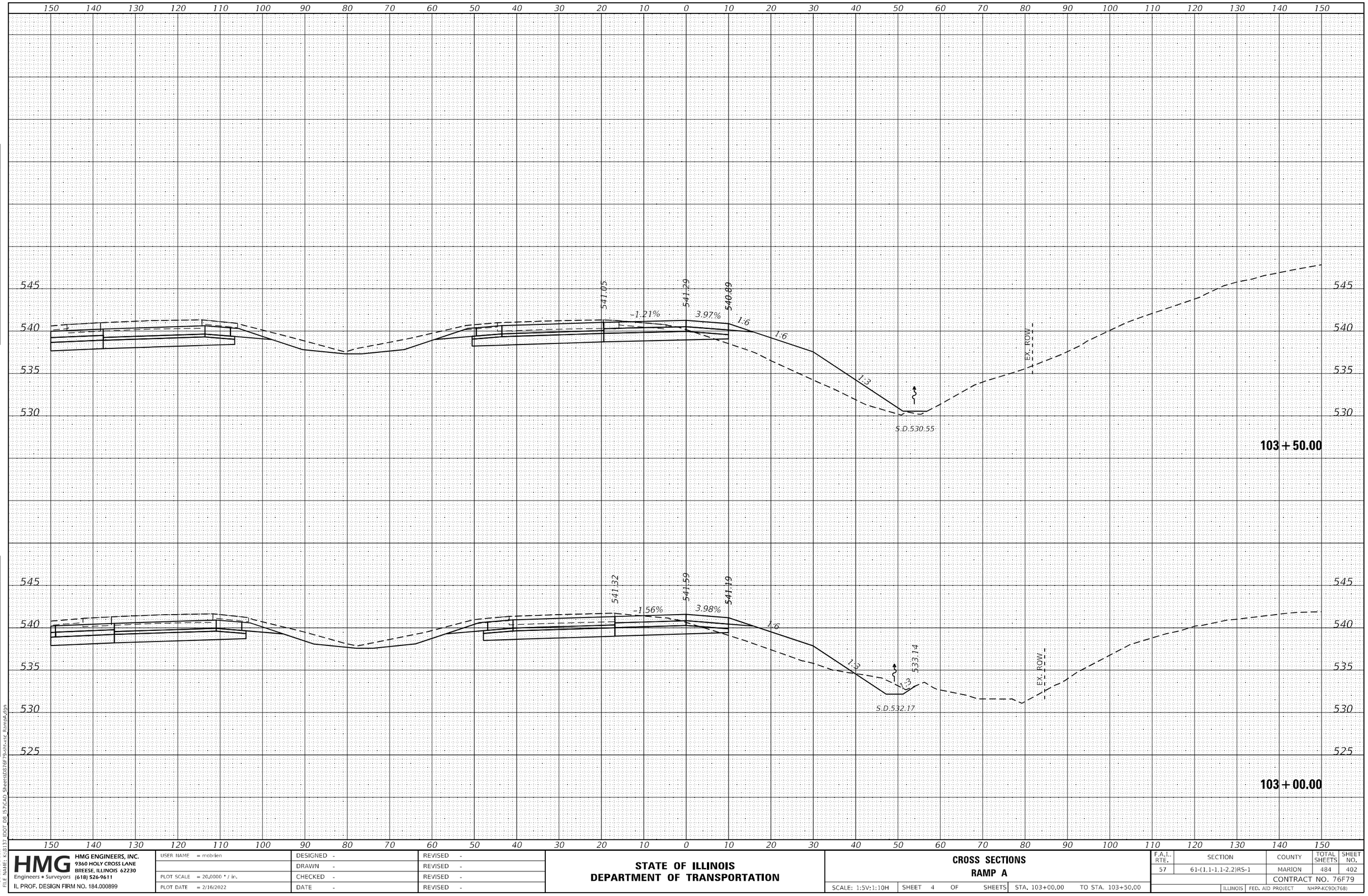

FINAL SURVEY
NOTE BOOK
NO.
SURVEYED
PLOTTED
TEMPLATE
AREAS
AREAS CHECKED
BY
DATE

ORIGINAL SURVEY
NOTE BOOK
NO.
SURVEYED
PLOTTED
TEMPLATE
AREAS
AREAS CHECKED

MODEL: Default
FILE NAME: K:\8137 IDOT D8 157\CAD Sheets\D876F79-sht-xsE_RampA.dgn

HMG Engineers • Surveyors
HMG ENGINEERS, INC.
9360 HOLY CROSS LANE
BREESE, ILLINOIS 62230
(618) 526-9611
IL PROF. DESIGN FIRM NO. 184.000899

USER NAME = mobrien	DESIGNED -	REVISED -
	DRAWN -	REVISED -
PLOT SCALE = 20.0000 ' / in.	CHECKED -	REVISED -
PLOT DATE = 2/16/2022	DATE -	REVISED -

STATE OF ILLINOIS
DEPARTMENT OF TRANSPORTATION

CROSS SECTIONS
RAMP A

SCALE: 1:5V:1:10H | SHEET 4 OF SHEETS | STA. 103+00.00 | TO STA. 103+50.00

F.A.I.. RTE.	SECTION	COUNTY	TOTAL SHEETS	SHEET NO.
57	61-(1,1-1,1-2,2)RS-1	MARION	484	402
		CONTRACT NO. 76F79		
		ILLINOIS	FED. AID PROJECT	NHPP-KC9D(768)

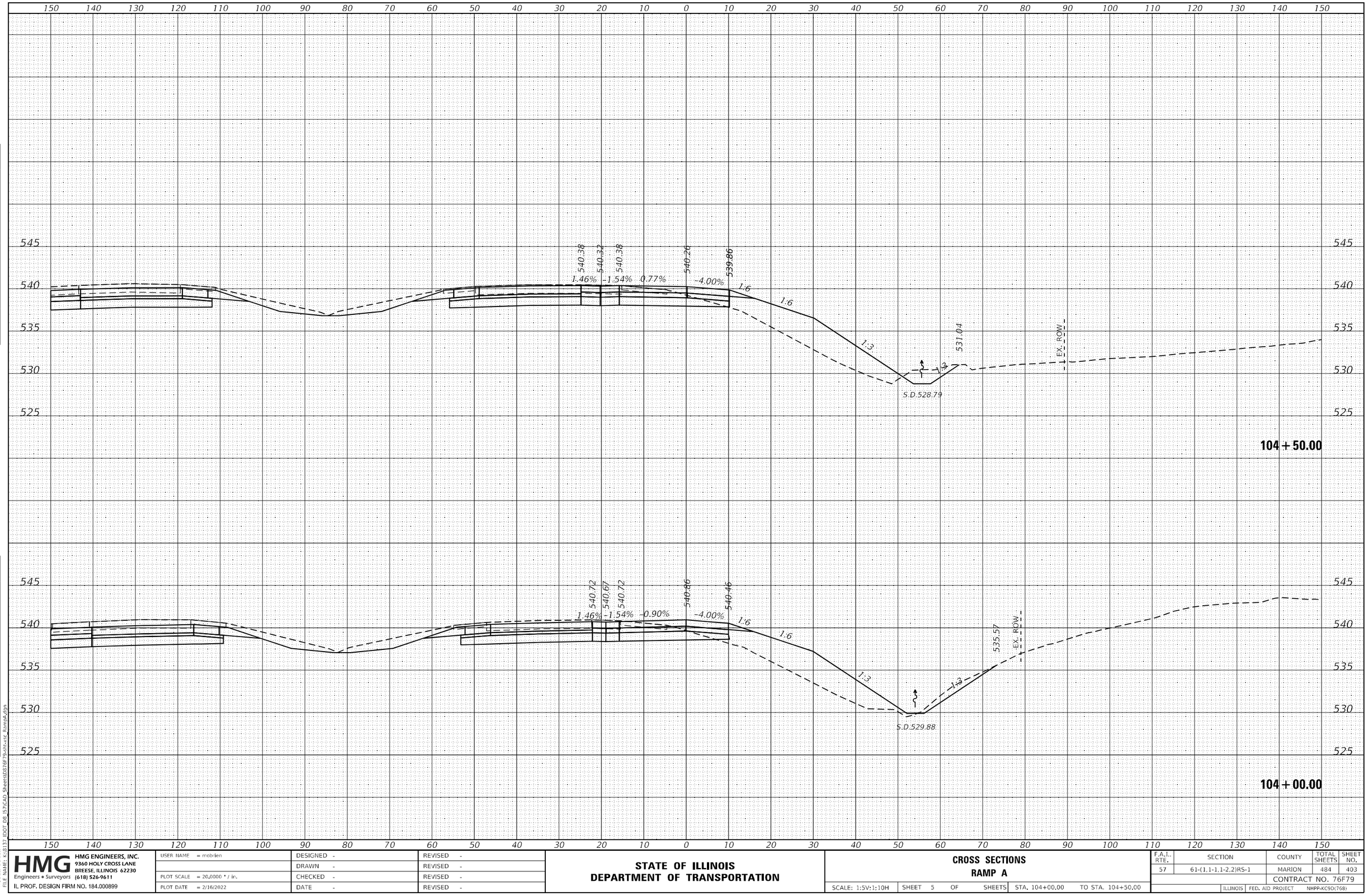

FINAL SURVEY
NOTE BOOK
NO.
SURVEYED
PLOTTED
TEMPLATE
AREAS
AREAS CHECKED
BY
DATE

ORIGINAL SURVEY
NOTE BOOK
NO.
SURVEYED
PLOTTED
TEMPLATE
AREAS
AREAS CHECKED
BY
DATE

MODEL: Default
FILE NAME: K:\8137_IDOT_D8_157\CAD_Sheets\D876F79-sht-xsE_RampA.dgn

HMG Engineers • Surveyors
HMG ENGINEERS, INC.
9360 HOLY CROSS LANE
BREESE, ILLINOIS 62230
(618) 526-9611
IL PROF. DESIGN FIRM NO. 184.000899

USER NAME = mobrien	DESIGNED -	REVISED -
	DRAWN -	REVISED -
PLOT SCALE = 20.0000 ' / in.	CHECKED -	REVISED -
PLOT DATE = 2/16/2022	DATE -	REVISED -

STATE OF ILLINOIS
DEPARTMENT OF TRANSPORTATION

CROSS SECTIONS
RAMP A

SCALE: 1:5V:1:10H | SHEET 5 OF SHEETS | STA. 104+00.00 | TO STA. 104+50.00

F.A.I.. RTE.	SECTION	COUNTY	TOTAL SHEETS	SHEET NO.
57	61-(1,1-1,1-2,2)RS-1	MARION	484	403
		CONTRACT NO. 76F79		
		ILLINOIS	FED. AID PROJECT	NHPP-KC9D(768)

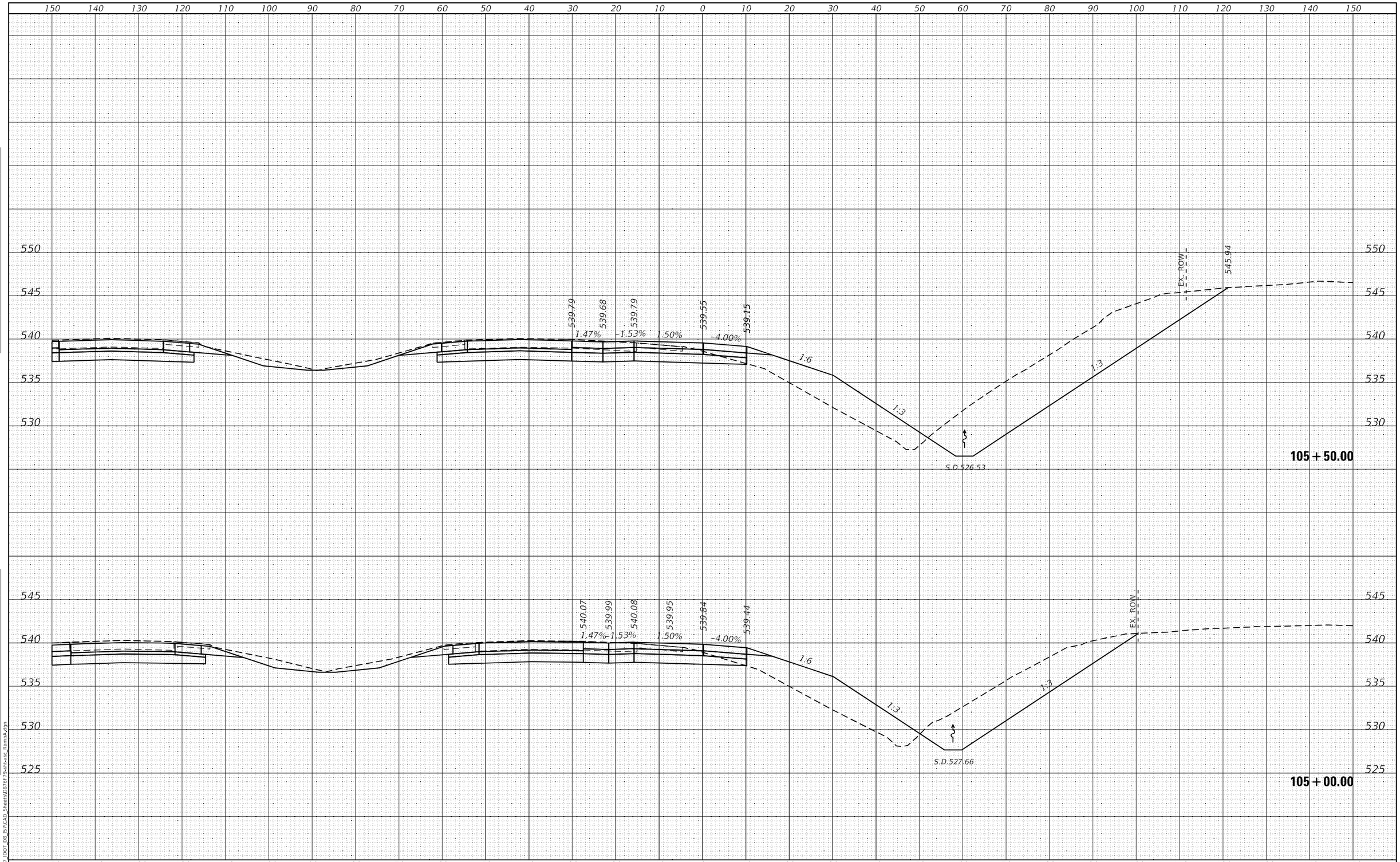

FINAL SURVEY	BY	DATE
SURVEYED		
PLOTTED		
TEMPLATE		
NOTE BOOK		
AREAS		
NO.	AREAS CHECKED	

ORIGINAL SURVEY	BY	DATE
SURVEYED		
PLOTTED		
TEMPLATE		
NOTE BOOK		
AREAS		
NO.	AREAS CHECKED	

MODEL: Default
FILE NAME: K:\B137 IDOT D8 IS7\CAD Sheets\D876F79-sht-xsc RampA.dgn

HMG ENGINEERS, INC.
9360 HOLY CROSS LANE
BREESE, ILLINOIS 62230
(618) 526-9611
IL PROF. DESIGN FIRM NO. 184.000899

USER NAME = mobrien	DESIGNED -	REVISED -
	DRAWN -	REVISED -
PLOT SCALE = 20.0000 ' / in.	CHECKED -	REVISED -
PLOT DATE = 2/16/2022	DATE -	REVISED -

STATE OF ILLINOIS
DEPARTMENT OF TRANSPORTATION

CROSS SECTIONS
RAMP A

SCALE: 1:5V:1:10H | SHEET 6 OF SHEETS | STA. 105+00.00 | TO STA. 105+50.00

F.A.I.. RTE.	SECTION	COUNTY	TOTAL SHEETS	SHEET NO.
57	61-(1,1-1,1-2,2)RS-1	MARION	484	404
		CONTRACT NO. 76F79		
	ILLINOIS	FED. AID PROJECT	NHPP-KC9D(768)	

DATE	BY	
		SURVEYED
		PLOTTED
		TEMPLATE
		AREAS
		AREAS CHECKED

FINAL SURVEY — NOTE BOOK — NO.

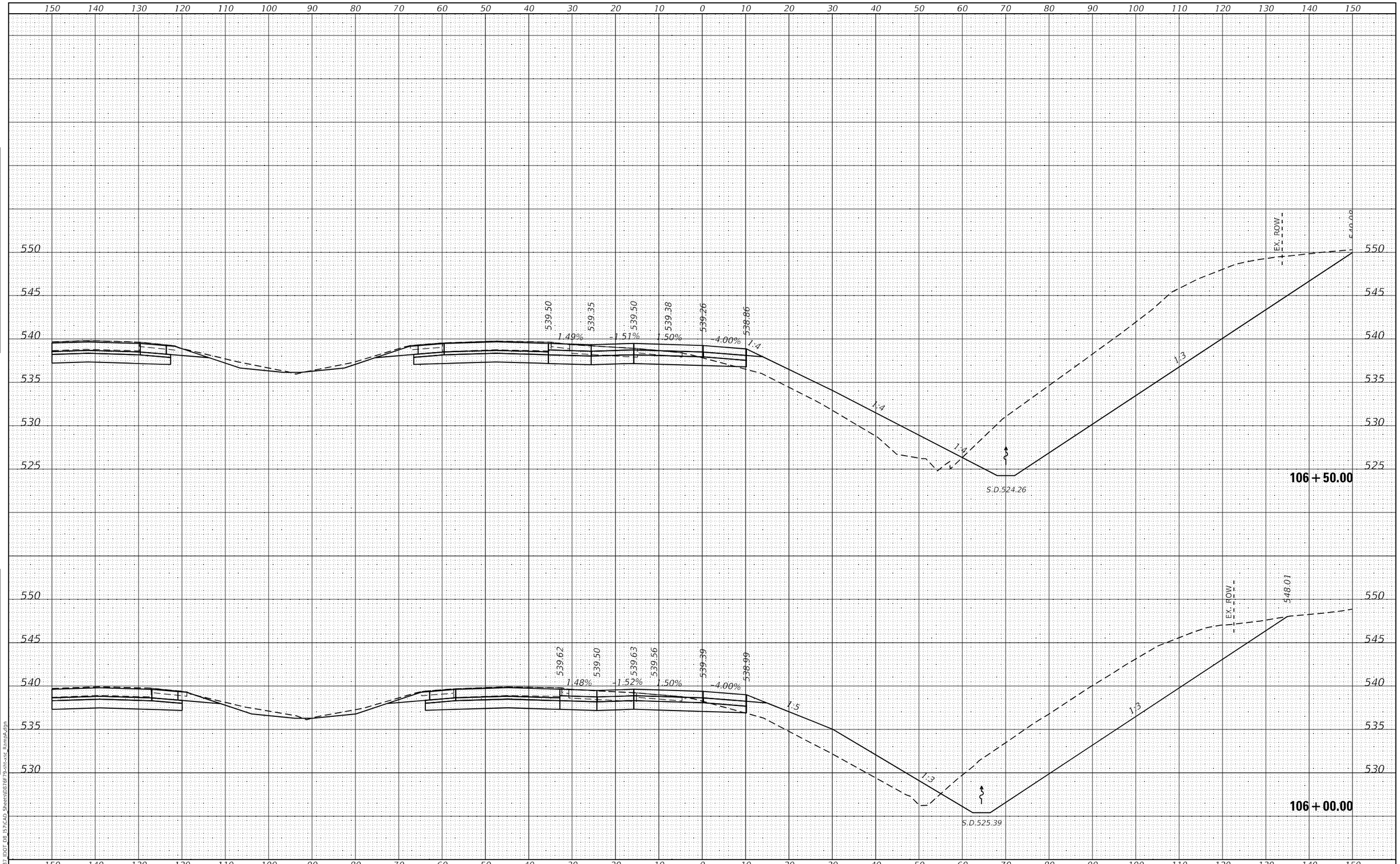

ORIGINAL SURVEY	
	SURVEYED
	PLOTTED
	TEMPLATE
	AREAS
	AREAS CHECKED

NOTE BOOK — NO.

MODEL: Default
FILE NAME: K:\8137_IDOT_D8_157\CAD_Sheets\D876F79-sht-xsE_RampA.dgn

HMG HMG ENGINEERS, INC.
9360 HOLY CROSS LANE
BREESE, ILLINOIS 62230
Engineers • Surveyors (618) 526-9611
IL PROF. DESIGN FIRM NO. 184.000899

USER NAME = mobrien	DESIGNED -	REVISED -	
	DRAWN -	REVISED -	
PLOT SCALE = 20.0000 ' / in.	CHECKED -	REVISED -	
PLOT DATE = 2/16/2022	DATE -	REVISED -	

STATE OF ILLINOIS
DEPARTMENT OF TRANSPORTATION

CROSS SECTIONS
RAMP A

SCALE: 1:5V:1:10H | SHEET 7 OF SHEETS | STA. 106+00.00 | TO STA. 106+50.00

F.A.I.. RTE.	SECTION	COUNTY	TOTAL SHEETS	SHEET NO.
57	61-(1,1-1,1-2,2)RS-1	MARION	484	405
		CONTRACT NO. 76F79		
	ILLINOIS	FED. AID PROJECT	NHPP-KC9D(768)	

FINAL SURVEY	NOTE BOOK	NO.
SURVEYED	PLOTTED	
PLOTTED	TEMPLATE	
TEMPLATE	AREAS	
AREAS	AREAS CHECKED	
AREAS CHECKED		
BY		
DATE		

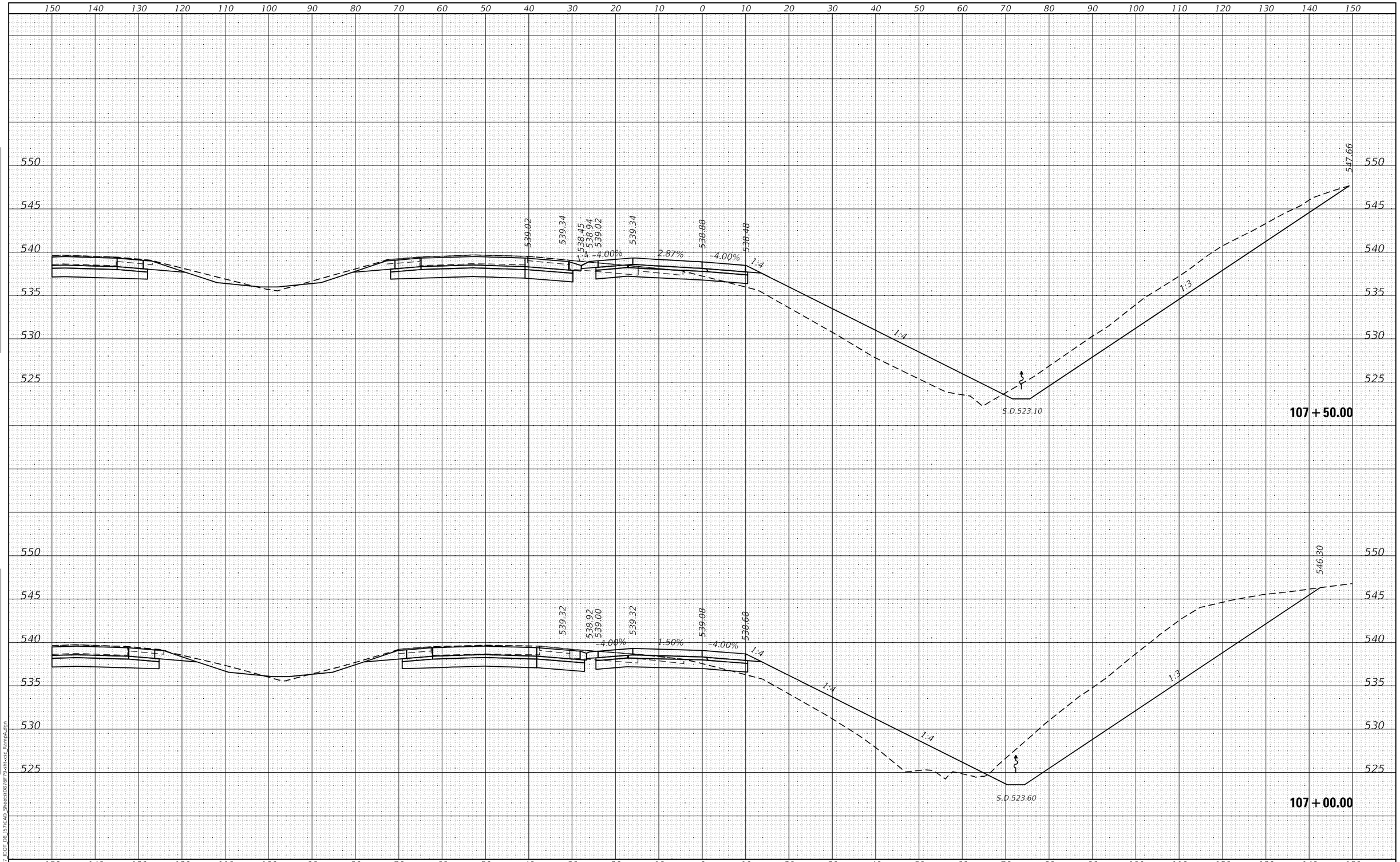

ORIGINAL SURVEY	NOTE BOOK	NO.
SURVEYED	PLOTTED	
PLOTTED	TEMPLATE	
TEMPLATE	AREAS	
AREAS	AREAS CHECKED	
AREAS CHECKED		
BY		
DATE		

MODEL: Default
FILE NAME: K:\8137 IDOT D8 157\CAD Sheets\D876F79-sht-xsE RampA.dgn

HMG HMG ENGINEERS, INC.
9360 HOLY CROSS LANE
BREESE, ILLINOIS 62230
Engineers • Surveyors (618) 526-9611
IL PROF. DESIGN FIRM NO. 184.000899

USER NAME = mobrien	DESIGNED -	REVISED -	
	DRAWN -	REVISED -	
PLOT SCALE = 20.0000 ' / in.	CHECKED -	REVISED -	
PLOT DATE = 2/16/2022	DATE -	REVISED -	

STATE OF ILLINOIS
DEPARTMENT OF TRANSPORTATION

CROSS SECTIONS
RAMP A

SCALE: 1:5V:1:10H | SHEET 8 OF SHEETS | STA. 107+00.00 | TO STA. 107+50.00

F.A.I.. RTE.	SECTION	COUNTY	TOTAL SHEETS	SHEET NO.
57	61-(1,1-1,1-2,2)RS-1	MARION	484	406
		CONTRACT NO. 76F79		
		ILLINOIS	FED. AID PROJECT	NHPP-XC9D(768)

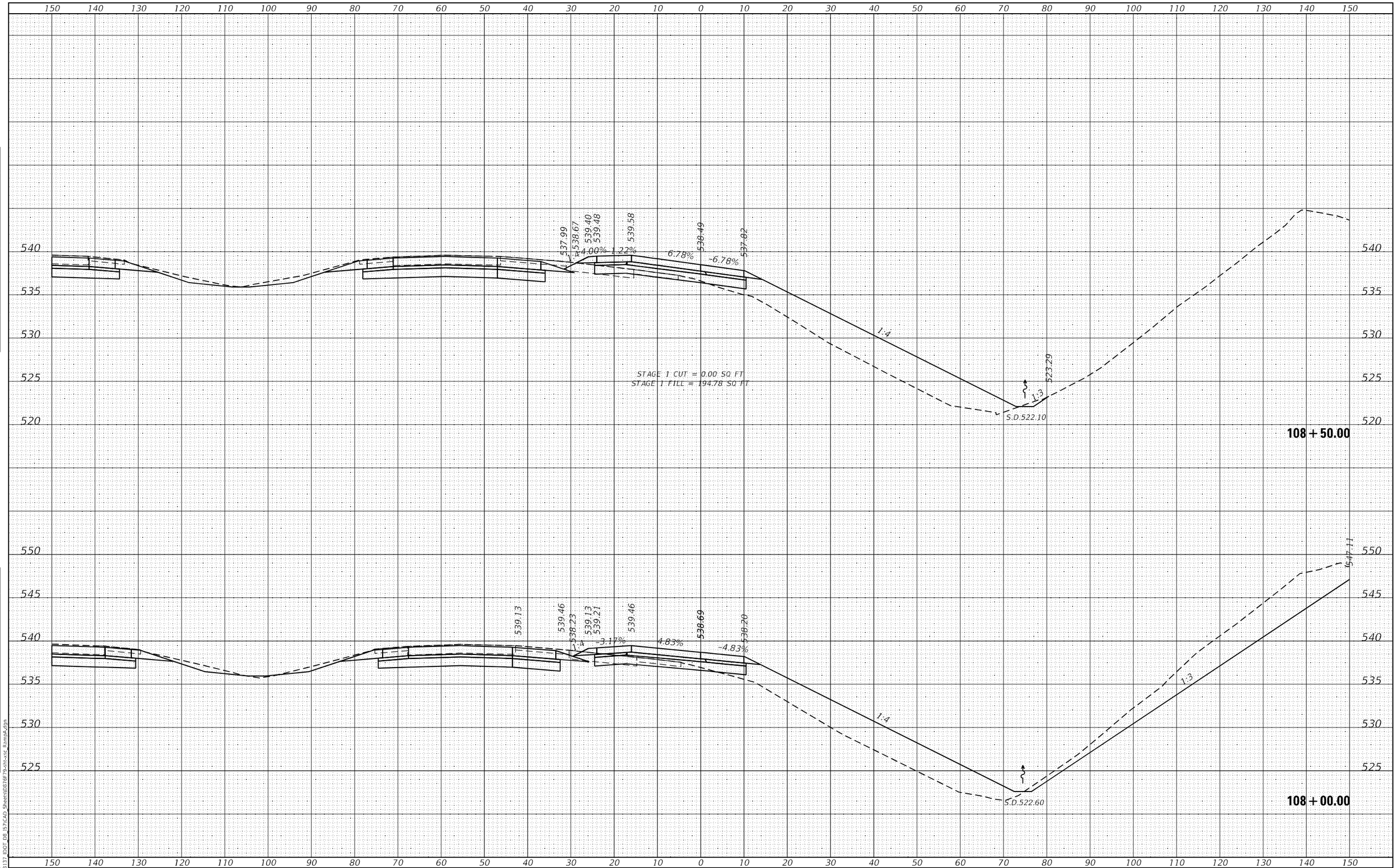

FINAL SURVEY		BY	DATE
NOTE BOOK	SURVEYED		
NO.	PLOTTED		
	TEMPLATE		
	AREAS		
	AREAS CHECKED		

ORIGINAL SURVEY		BY	DATE
NOTE BOOK	SURVEYED		
NO.	PLOTTED		
	TEMPLATE		
	AREAS		
	AREAS CHECKED		

MODEL: Default
FILE NAME: K:\8137_IDOT_D8_I57\CAD_Sheets\D876F79-sht-xsc_RampA.dgn

HMG ENGINEERS, INC.
9360 HOLY CROSS LANE
BREESE, ILLINOIS 62230
Engineers • Surveyors (618) 526-9611
IL PROF. DESIGN FIRM NO. 184.000899

USER NAME = mobrien	DESIGNED -	REVISED -	
	DRAWN -	REVISED -	
PLOT SCALE = 20.0000 ' / in.	CHECKED -	REVISED -	
PLOT DATE = 2/16/2022	DATE -	REVISED -	

STATE OF ILLINOIS
DEPARTMENT OF TRANSPORTATION

CROSS SECTIONS
RAMP A

SCALE: 1:5V:1:10H | SHEET 9 OF SHEETS | STA. 108+00.00 TO STA. 108+50.00

F.A.I. RTE.	SECTION	COUNTY	TOTAL SHEETS	SHEET NO.
57	61-(1,1-1,1-2,2)RS-1	MARION	484	407
		CONTRACT NO. 76F79		
		ILLINOIS	FED. AID PROJECT	NHPP-KC9D(768)

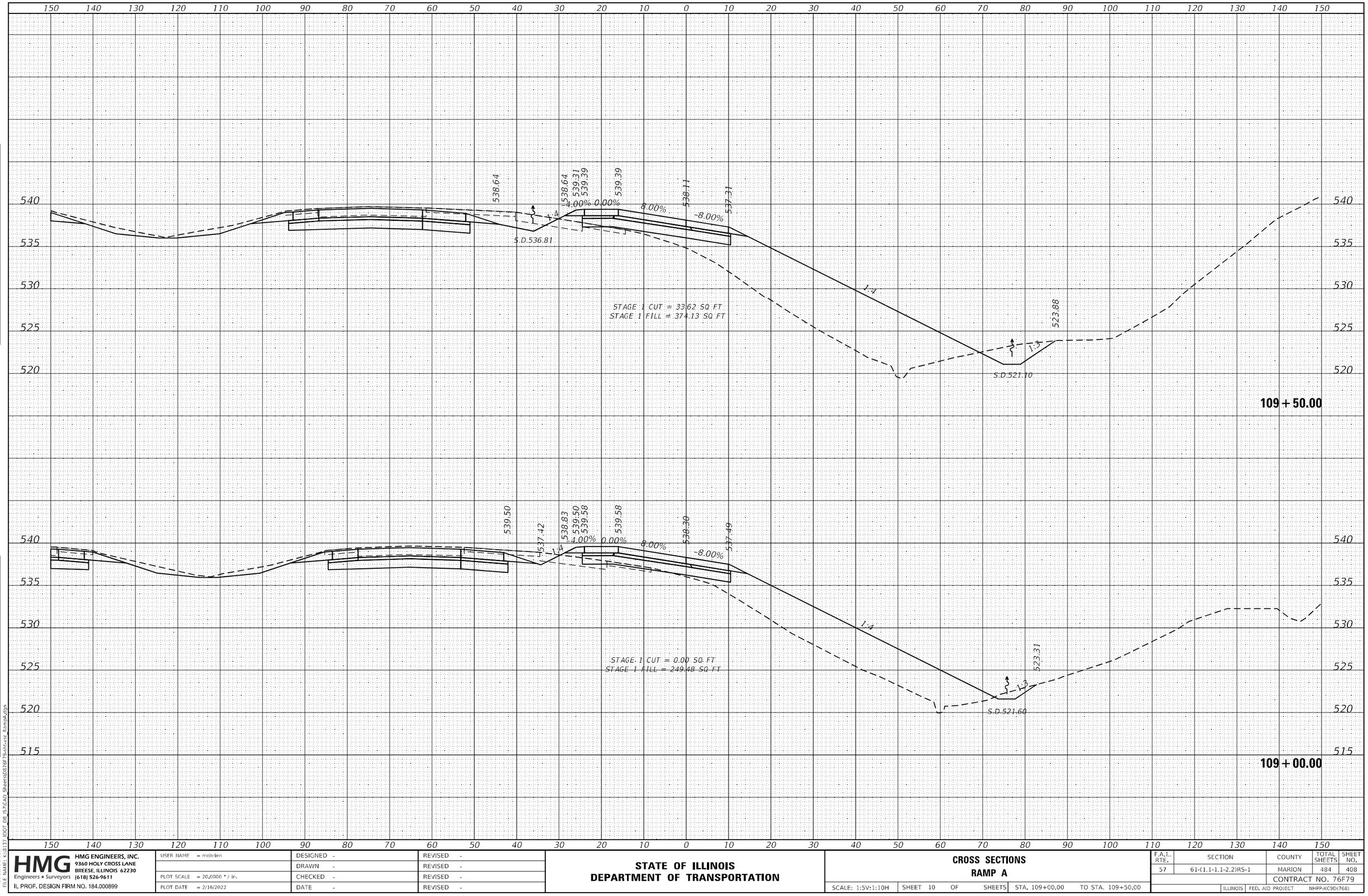

FINAL SURVEY		BY	DATE
NOTE BOOK	SURVEYED		
NO.	PLOTTED		
	TEMPLATE		
	AREAS		
	AREAS CHECKED		

ORIGINAL SURVEY		BY	DATE
NOTE BOOK	SURVEYED		
NO.	PLOTTED		
	TEMPLATE		
	AREAS		
	AREAS CHECKED		

MODEL: Default
FILE NAME: K:\8137_IDOT_D8_I57\CAD_Sheets\D876F79-sht-xsc_RampA.dgn

HMG ENGINEERS, INC.
9360 HOLY CROSS LANE
BREESE, ILLINOIS 62230
Engineers • Surveyors (618) 526-9611
IL PROF. DESIGN FIRM NO. 184.000899

USER NAME = mobrien	DESIGNED -	REVISED -	
	DRAWN -	REVISED -	
PLOT SCALE = 20.0000 ' / in.	CHECKED -	REVISED -	
PLOT DATE = 2/16/2022	DATE -	REVISED -	

STATE OF ILLINOIS
DEPARTMENT OF TRANSPORTATION

CROSS SECTIONS
RAMP A

SCALE: 1:5V:1:10H | SHEET 10 OF SHEETS | STA. 109+00.00 TO STA. 109+50.00

F.A.I. RTE.	SECTION	COUNTY	TOTAL SHEETS	SHEET NO.
57	61-(1,1-1,1-2,2)RS-1	MARION	484	408
		CONTRACT NO. 76F79		
		ILLINOIS FED. AID PROJECT NHPP-KC9D(768)		

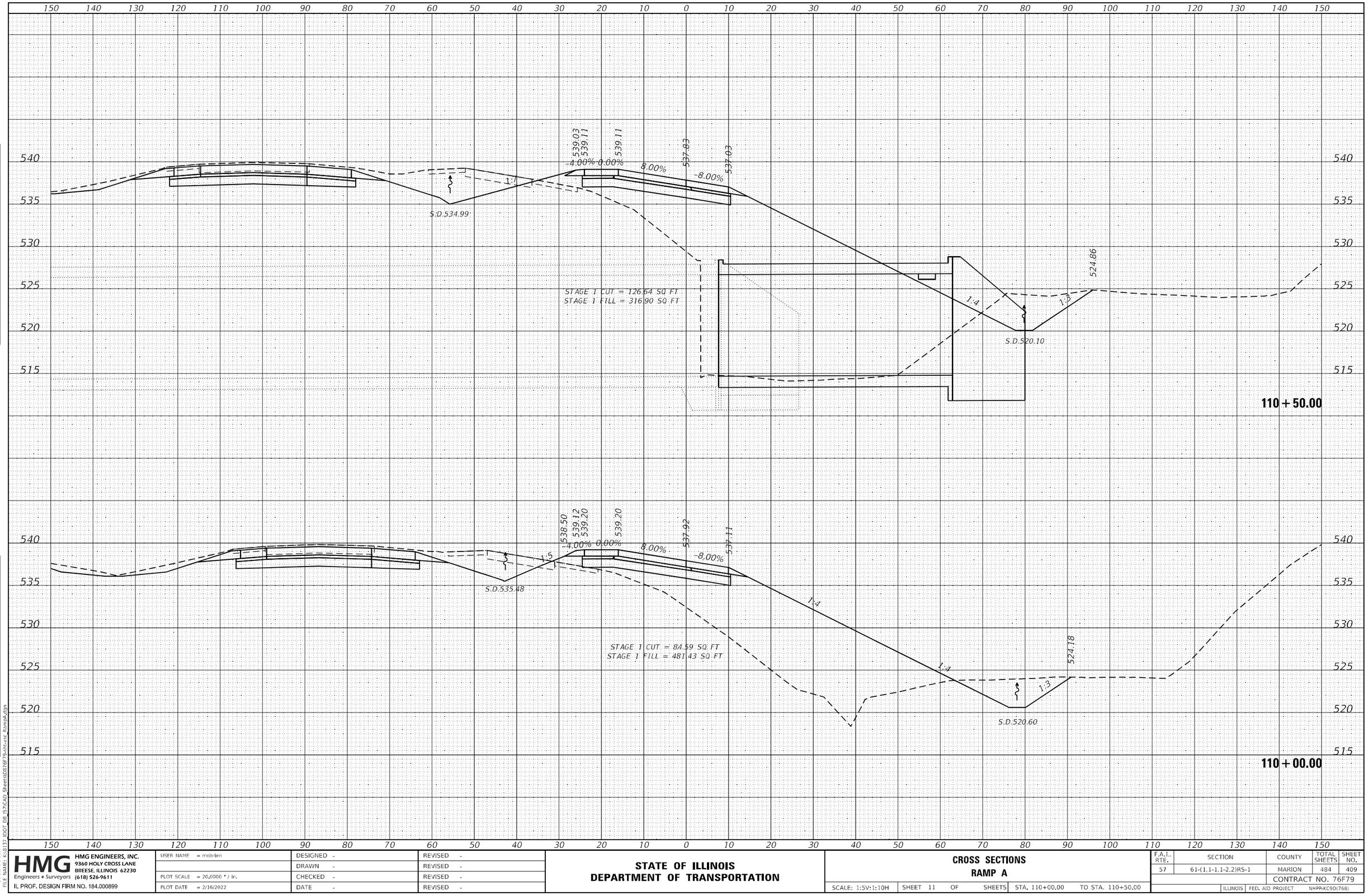

FINAL SURVEY
NOTE BOOK
NO.
SURVEYED
PLOTTED
TEMPLATE
AREAS
AREAS CHECKED
BY
DATE

ORIGINAL SURVEY
NOTE BOOK
NO.
SURVEYED
PLOTTED
TEMPLATE
AREAS
AREAS CHECKED
BY
DATE

MODEL: Default
FILE NAME: K:\8137 IDOT D8 157\CAD Sheets\D876F79-sht-xsE RampA.dgn

HMG Engineers • Surveyors
HMG ENGINEERS, INC.
9360 HOLY CROSS LANE
BREESE, ILLINOIS 62230
(618) 526-9611
IL PROF. DESIGN FIRM NO. 184.000899

USER NAME = mobrien	DESIGNED -	REVISED -
	DRAWN -	REVISED -
PLOT SCALE = 20.0000 ' / in.	CHECKED -	REVISED -
PLOT DATE = 2/16/2022	DATE -	REVISED -

STATE OF ILLINOIS
DEPARTMENT OF TRANSPORTATION

CROSS SECTIONS
RAMP A

SCALE: 1:5V:1:10H | SHEET 11 OF SHEETS | STA. 110+00.00 | TO STA. 110+50.00

F.A.I.. RTE.	SECTION	COUNTY	TOTAL SHEETS	SHEET NO.
57	61-(1,1-1,1-2,2)RS-1	MARION	484	409
		CONTRACT NO. 76F79		
		ILLINOIS	FED. AID PROJECT	NHPP-KC9D(768)

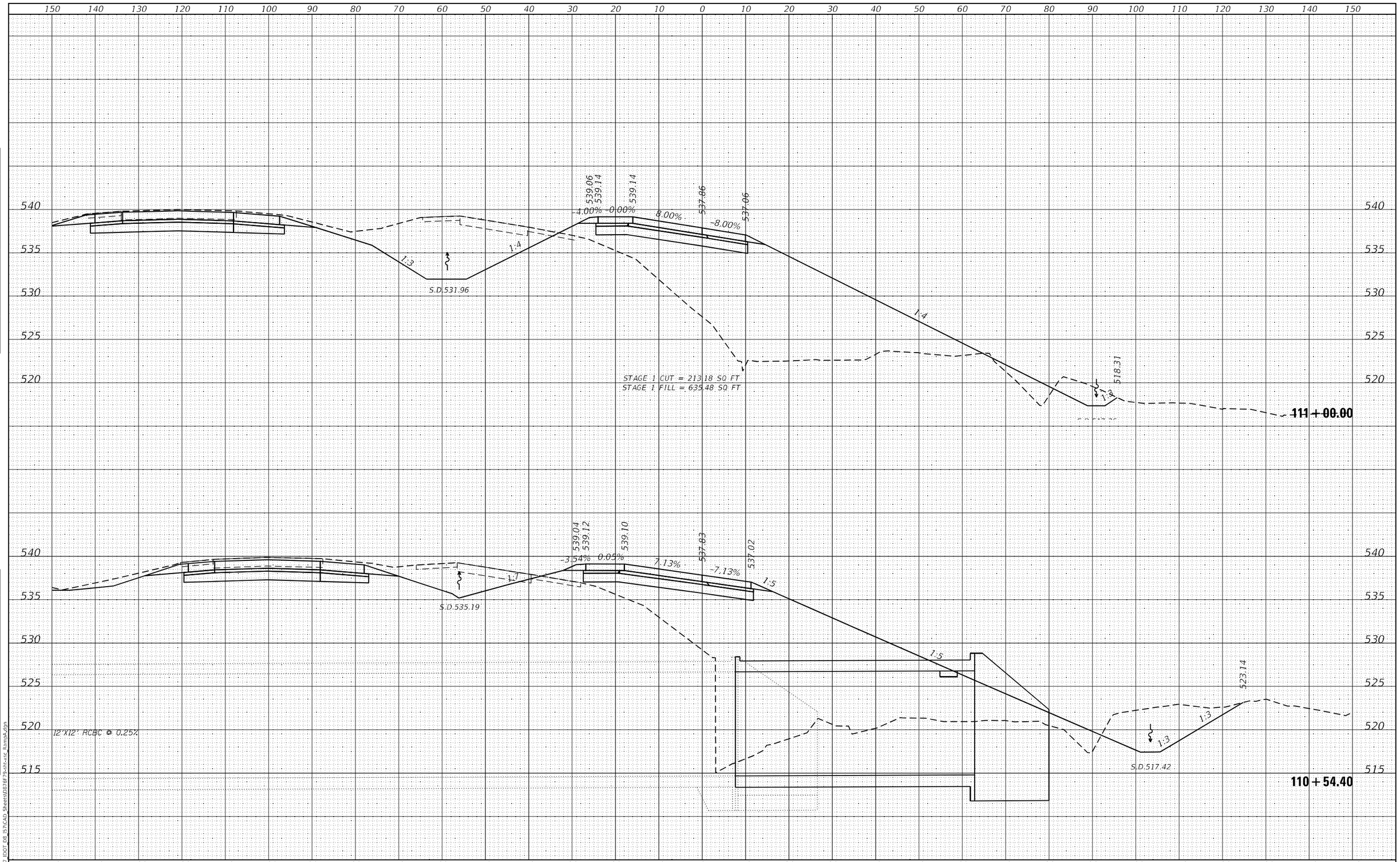

FINAL SURVEY		BY	DATE
NOTE BOOK	SURVEYED		
NO.	PLOTTED		
	TEMPLATE		
	AREAS		
	AREAS CHECKED		

ORIGINAL SURVEY		BY	DATE
NOTE BOOK	SURVEYED		
NO.	PLOTTED		
	TEMPLATE		
	AREAS		
	AREAS CHECKED		

MODEL: Default
FILE NAME: K:\8137_IDOT_D8_I57\CAD_Sheets\D876F79-sht-xsc_RampA.dgn

HMG ENGINEERS, INC.
9360 HOLY CROSS LANE
BREESE, ILLINOIS 62230
Engineers • Surveyors (618) 526-9611
IL PROF. DESIGN FIRM NO. 184.000899

USER NAME = mobrien	DESIGNED -	REVISED -	
	DRAWN -	REVISED -	
PLOT SCALE = 20.0000 ' / in.	CHECKED -	REVISED -	
PLOT DATE = 2/16/2022	DATE -	REVISED -	

STATE OF ILLINOIS
DEPARTMENT OF TRANSPORTATION

CROSS SECTIONS
RAMP A

SCALE: 1:5V:1:10H | SHEET 12 OF SHEETS | STA. 110+54.40 TO STA. 111+00.00

F.A.I. RTE.	SECTION	COUNTY	TOTAL SHEETS	SHEET NO.
57	61-(1,1-1,1-2,2)RS-1	MARION	484	410
		CONTRACT NO. 76F79		
		ILLINOIS	FED. AID PROJECT	NHPP-KC9D(768)

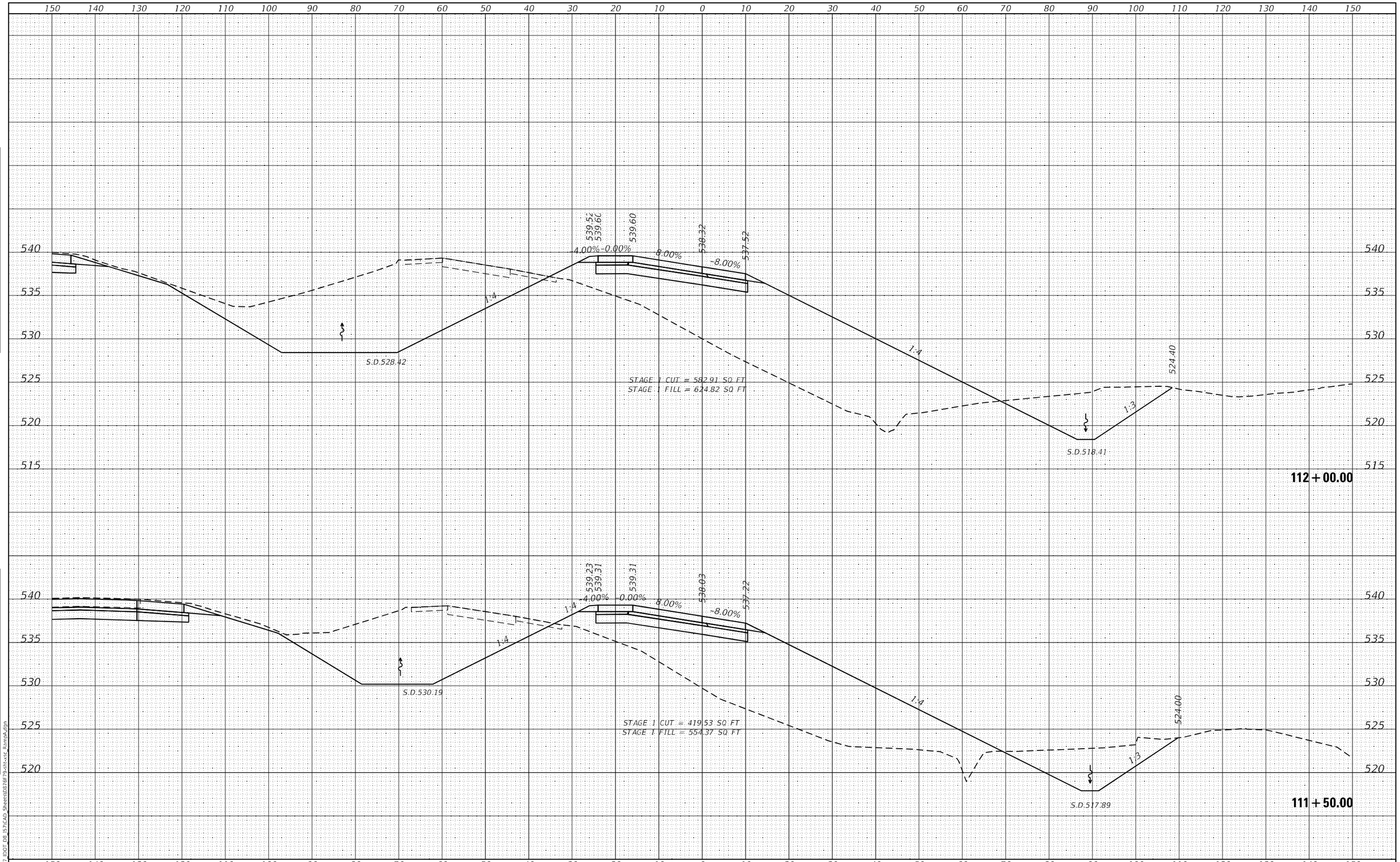

FINAL SURVEY		BY	DATE
NOTE BOOK NO.	SURVEYED		
	PLOTTED		
	TEMPLATE		
	AREAS		
	AREAS CHECKED		

ORIGINAL SURVEY		BY	DATE
NOTE BOOK NO.	SURVEYED		
	PLOTTED		
	TEMPLATE		
	AREAS		
	AREAS CHECKED		

MODEL: Default
FILE NAME: K:\8137_IDOT_D8_I57\CAD_Sheets\D876F79-sht-xsc_RampA.dgn

HMG ENGINEERS, INC.
9360 HOLY CROSS LANE
BREESE, ILLINOIS 62230
(618) 526-9611
Engineers • Surveyors
IL PROF. DESIGN FIRM NO. 184.000899

USER NAME = mobrien	DESIGNED -	REVISED -	
	DRAWN -	REVISED -	
PLOT SCALE = 20.0000 ' / in.	CHECKED -	REVISED -	
PLOT DATE = 2/16/2022	DATE -	REVISED -	

STATE OF ILLINOIS
DEPARTMENT OF TRANSPORTATION

CROSS SECTIONS
RAMP A

SCALE: 1:5V:1:10H | SHEET 13 OF SHEETS | STA. 111+50.00 TO STA. 112+00.00

F.A.I. RTE.	SECTION	COUNTY	TOTAL SHEETS	SHEET NO.
57	61-(1,1-1,1-2,2)RS-1	MARION	484	411

CONTRACT NO. 76F79

ILLINOIS | FED. AID PROJECT NHPP-KC9D(768)

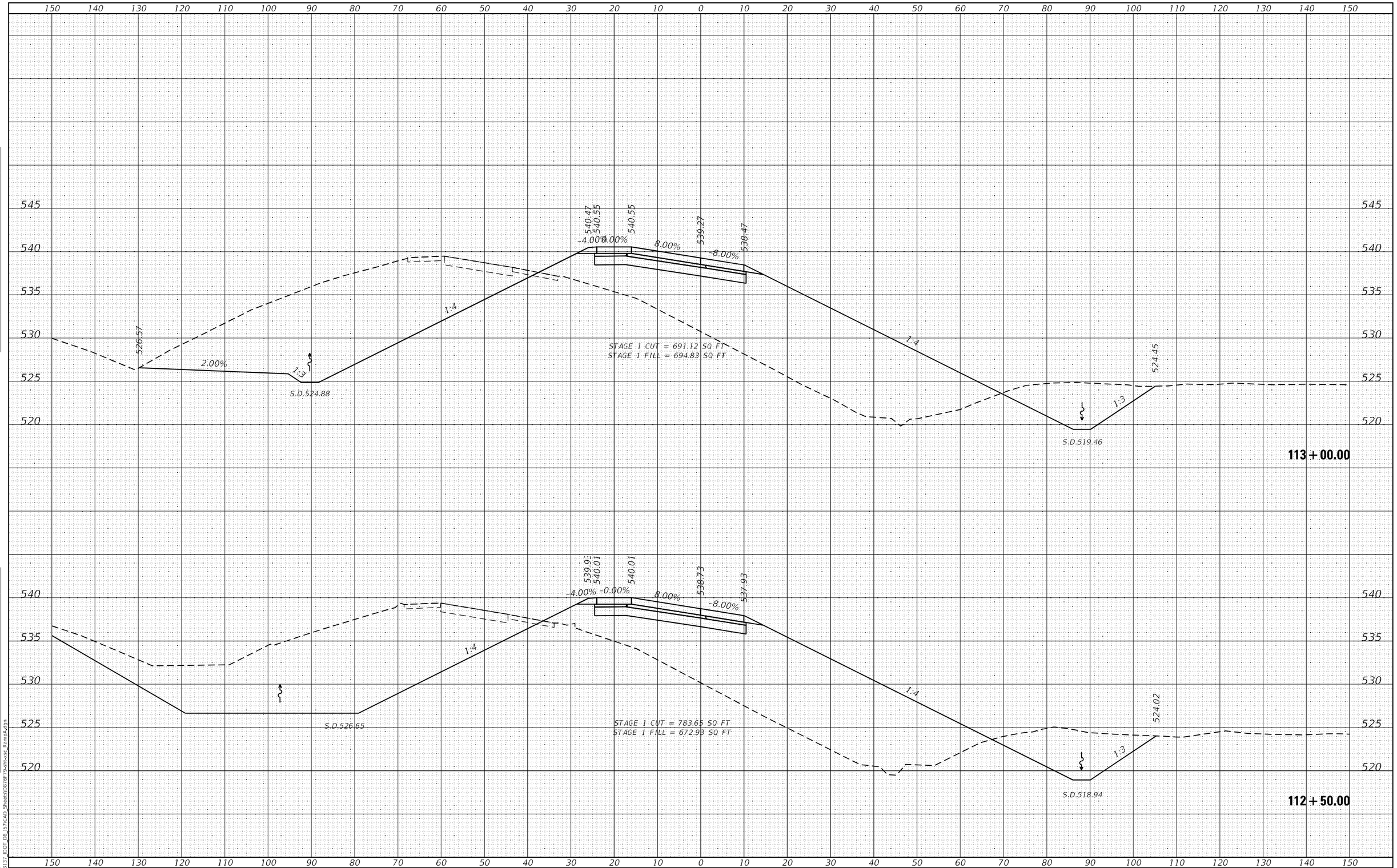

HMG ENGINEERS, INC. 9360 HOLY CROSS LANE BREESE, ILLINOIS 62230 (618) 526-9611 Engineers • Surveyors IL PROF. DESIGN FIRM NO. 184.000899	USER NAME = mobrien	DESIGNED -	REVISED -	STATE OF ILLINOIS DEPARTMENT OF TRANSPORTATION	CROSS SECTIONS RAMP A
		DRAWN -	REVISED -		
	PLOT SCALE = 20.0000 ' / in.	CHECKED -	REVISED -		
	PLOT DATE = 2/16/2022	DATE -	REVISED -		SCALE: 1:5V:1:10H SHEET 14 OF SHEETS STA. 112+50.00 TO STA. 113+00.00

F.A.I. RTE.	SECTION	COUNTY	TOTAL SHEETS	SHEET NO.
57	61-(1,1-1,1-2,2)RS-1	MARION	484	412
		CONTRACT NO. 76F79		
		ILLINOIS FED. AID PROJECT NHPP-KC9D(768)		

MODEL: Default
FILE NAME: K:\8137_IDOT_D8_I57\CAD_Sheets\D876F79-sht-xsc_RampA.dgn

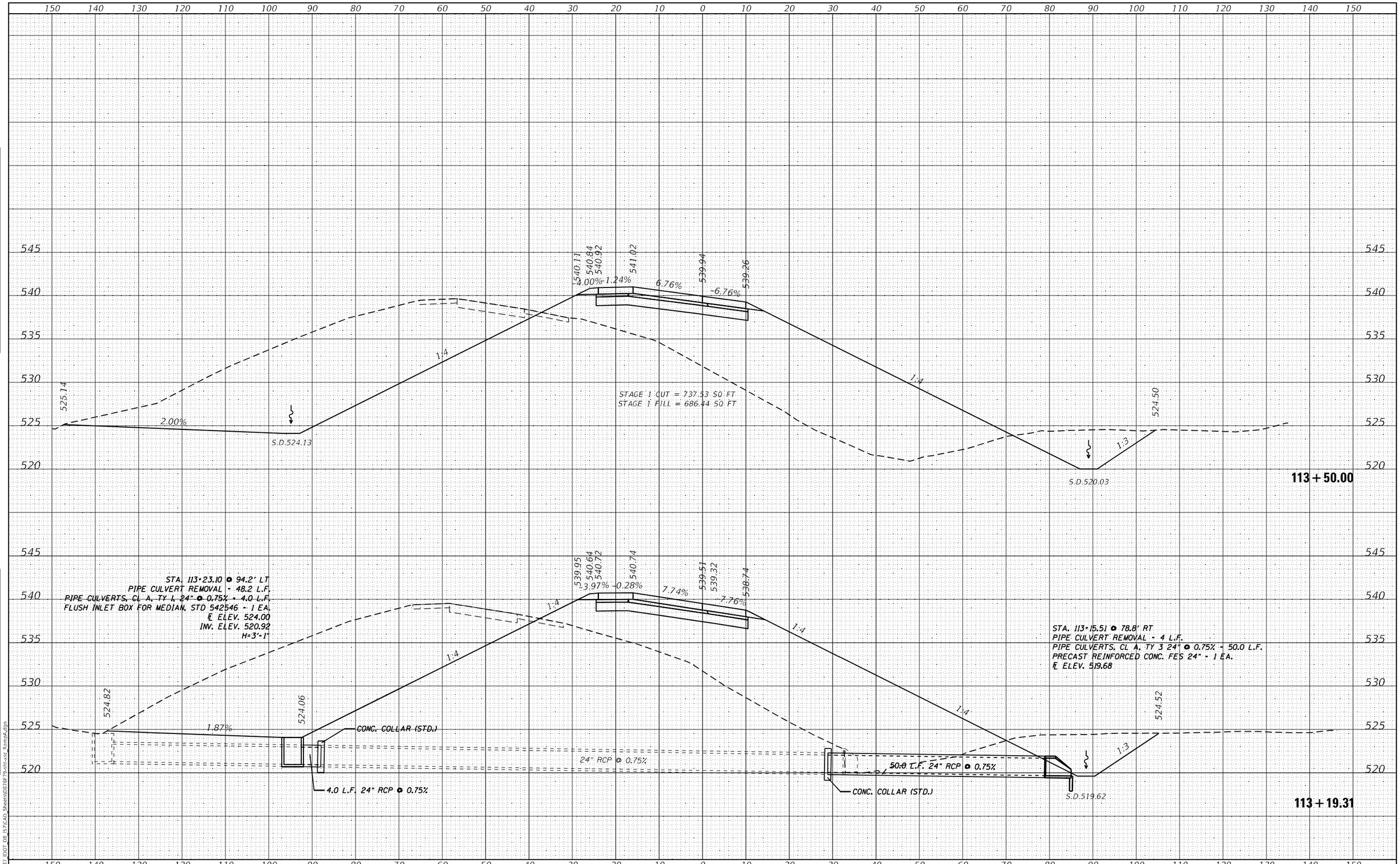

HMG ENGINEERS, INC. 9360 HOLY CROSS LANE BREESE, ILLINOIS 62230 (618) 526-9611 Engineers • Surveyors IL PROF. DESIGN FIRM NO. 184.000899	USER NAME = mobrien	DESIGNED -	REVISED -	STATE OF ILLINOIS DEPARTMENT OF TRANSPORTATION	CROSS SECTIONS RAMP A
		DRAWN -	REVISED -		
	PLOT SCALE = 20.0000 ' / in.	CHECKED -	REVISED -		
	PLOT DATE = 2/16/2022	DATE -	REVISED -		SCALE: 1:5V:1:10H SHEET 15 OF SHEETS STA. 113+19.31 TO STA. 113+50.00

F.A.I. RTE.	SECTION	COUNTY	TOTAL SHEETS	SHEET NO.
57	61-(1,1-1,1-2,2)RS-1	MARION	484	413
		CONTRACT NO. 76F79		
		ILLINOIS FED. AID PROJECT NHPP-KC9D(768)		

MODEL: Default
FILE NAME: K:\8137 IDOT D8 I57\CAD Sheets\D876F79-sht-xsc_RampA.dgn

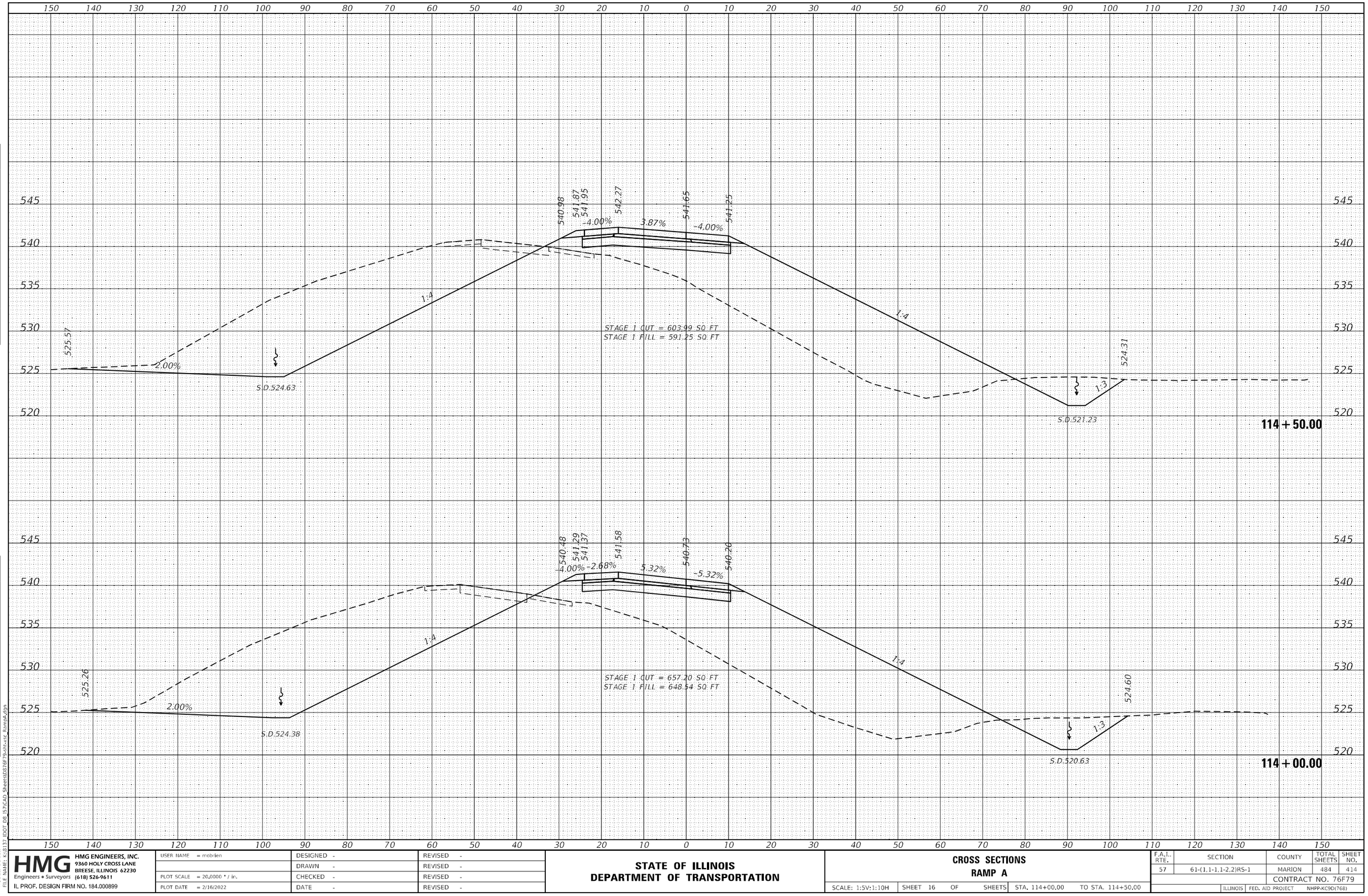

FINAL SURVEY | NOTE BOOK NO. | SURVEYED | PLOTTED | TEMPLATE | AREAS | AREAS CHECKED | BY | DATE

ORIGINAL SURVEY | NOTE BOOK NO. | SURVEYED | PLOTTED | TEMPLATE | AREAS | AREAS CHECKED | BY | DATE

MODEL: Default
FILE NAME: K:\8137 IDOT D8 I57\CAD Sheets\D876F79-sht-xsc_RampA.dgn

HMG ENGINEERS, INC.
9360 HOLY CROSS LANE
BREESE, ILLINOIS 62230
Engineers • Surveyors (618) 526-9611
IL PROF. DESIGN FIRM NO. 184.000899

USER NAME = mobrien	DESIGNED -	REVISED -	
	DRAWN -	REVISED -	
PLOT SCALE = 20.0000 ' / in.	CHECKED -	REVISED -	
PLOT DATE = 2/16/2022	DATE -	REVISED -	

STATE OF ILLINOIS
DEPARTMENT OF TRANSPORTATION

CROSS SECTIONS
RAMP A

SCALE: 1:5V:1:10H | SHEET 16 OF SHEETS | STA. 114+00.00 TO STA. 114+50.00

F.A.I. RTE.	SECTION	COUNTY	TOTAL SHEETS	SHEET NO.
57	61-(1,1-1,1-2,2)RS-1	MARION	484	414
		CONTRACT NO. 76F79		
		ILLINOIS	FED. AID PROJECT	NHPP-KC9D(768)

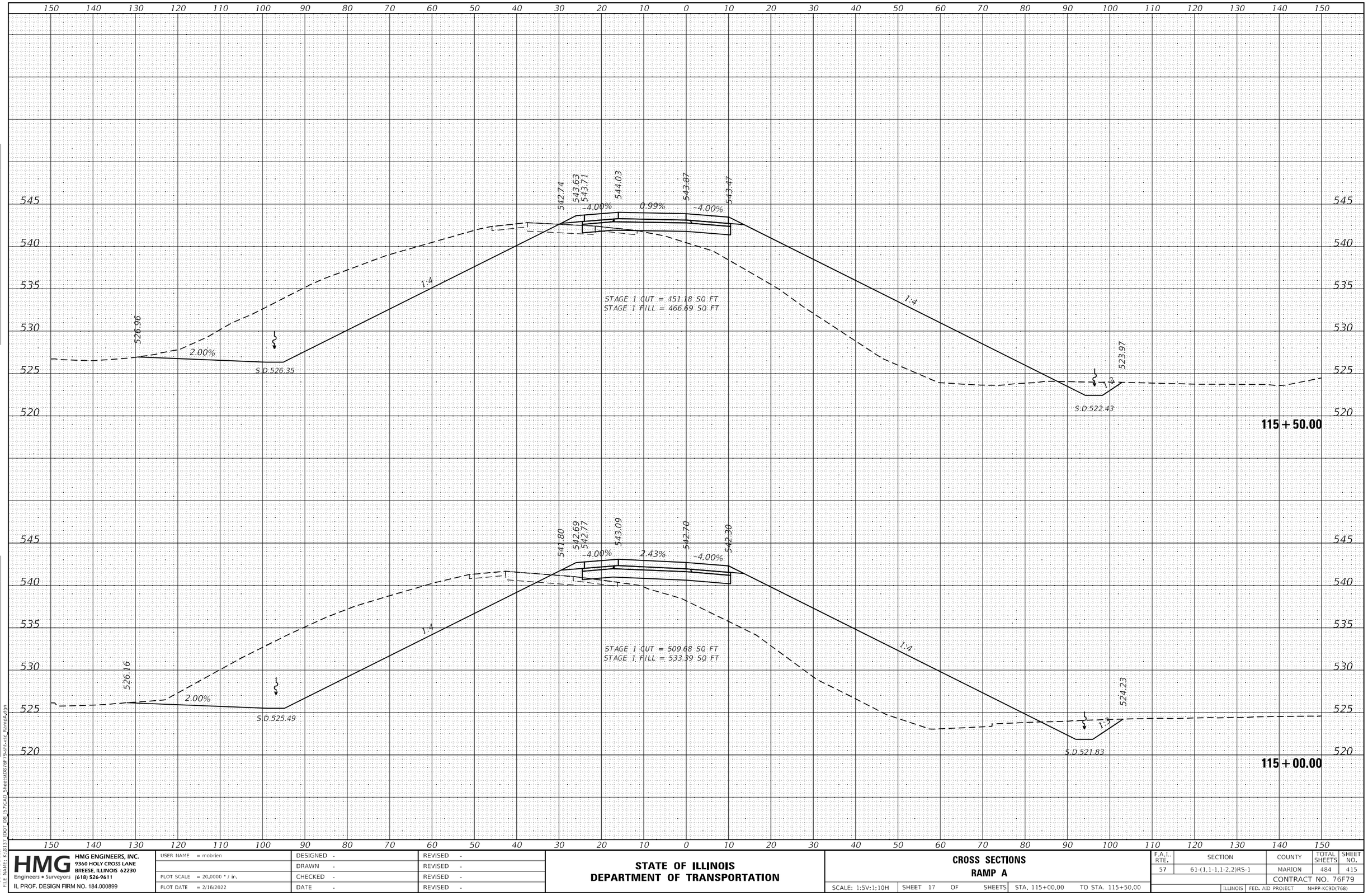

FINAL SURVEY	BY	DATE
NOTE BOOK	SURVEYED	
NO.	PLOTTED	
	TEMPLATE	
	AREAS	
	AREAS CHECKED	

ORIGINAL SURVEY	BY	DATE
NOTE BOOK	SURVEYED	
NO.	PLOTTED	
	TEMPLATE	
	AREAS	
	AREAS CHECKED	

MODEL: Default
FILE NAME: K:\8137 IDOT D8 157\CAD Sheets\D876F79-sht-xsE RampA.dgn

HMG ENGINEERS, INC.
9360 HOLY CROSS LANE
BREESE, ILLINOIS 62230
Engineers • Surveyors (618) 526-9611
IL PROF. DESIGN FIRM NO. 184.000899

USER NAME = mobrien	DESIGNED -	REVISED -	
	DRAWN -	REVISED -	
PLOT SCALE = 20.0000 ' / in.	CHECKED -	REVISED -	
PLOT DATE = 2/16/2022	DATE -	REVISED -	

STATE OF ILLINOIS
DEPARTMENT OF TRANSPORTATION

CROSS SECTIONS
RAMP A

SCALE: 1:5V:1:10H | SHEET 17 OF SHEETS | STA. 115+00.00 | TO STA. 115+50.00

F.A.I.. RTE.	SECTION	COUNTY	TOTAL SHEETS	SHEET NO.
57	61-(1,1-1,1-2,2)RS-1	MARION	484	415
		CONTRACT NO. 76F79		
		ILLINOIS	FED. AID PROJECT	NHPP-KC9D(768)

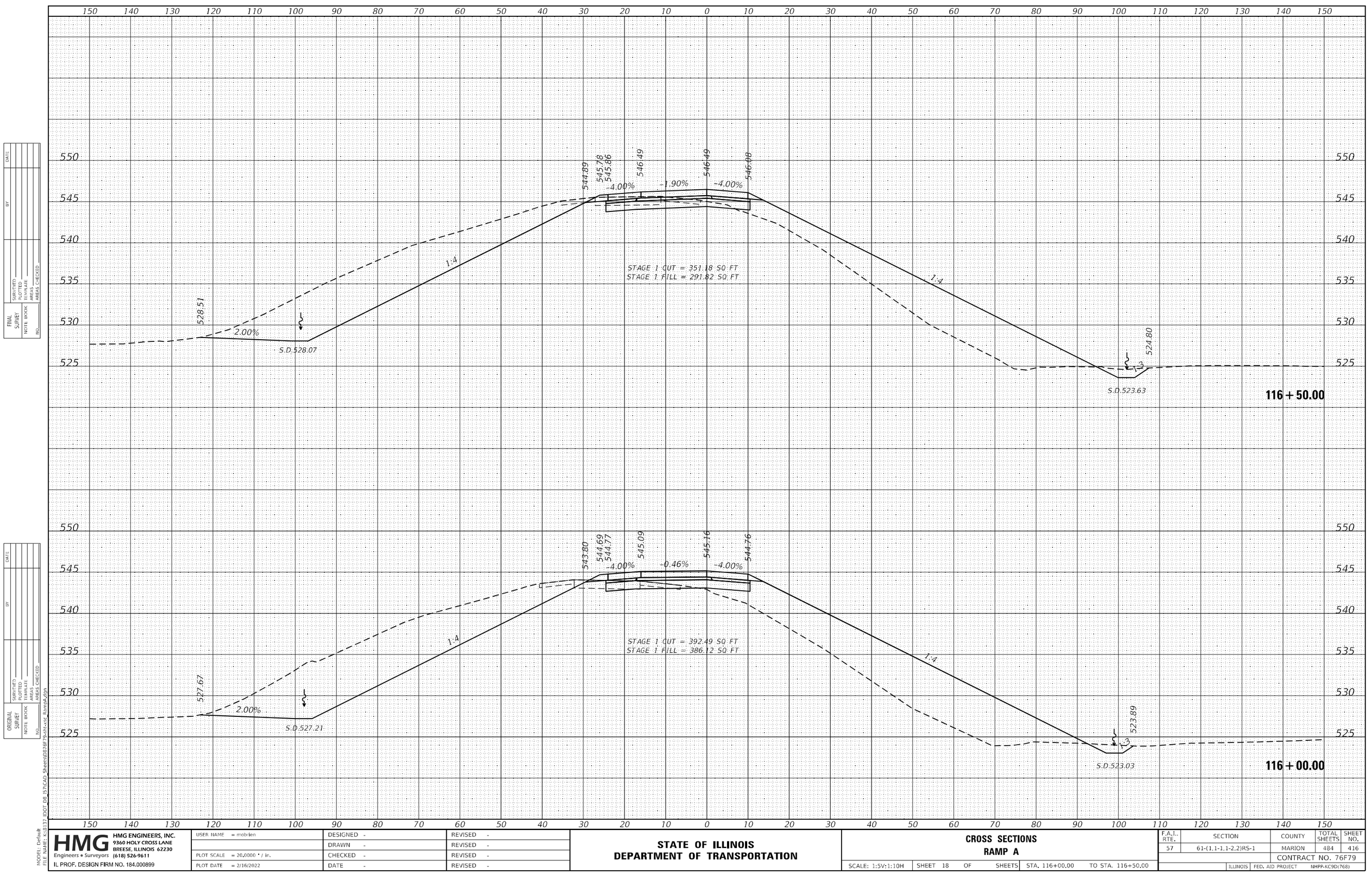

FINAL SURVEY
NOTE BOOK
NO.
SURVEYED
PLOTTED
TEMPLATE
AREAS
AREAS CHECKED
BY
DATE

ORIGINAL SURVEY
NOTE BOOK
NO.
SURVEYED
PLOTTED
TEMPLATE
AREAS
AREAS CHECKED

MODEL: Default
FILE NAME: K:\8137 IDOT D8 157\CAD Sheets\D876F79-sht-xsE RampA.dgn

HMG HMG ENGINEERS, INC.
Engineers • Surveyors (618) 526-9611
9360 HOLY CROSS LANE
BREESE, ILLINOIS 62230
IL PROF. DESIGN FIRM NO. 184.000899

USER NAME = mobrien	DESIGNED -	REVISED -
	DRAWN -	REVISED -
PLOT SCALE = 20.0000 ' / in.	CHECKED -	REVISED -
PLOT DATE = 2/16/2022	DATE -	REVISED -

STATE OF ILLINOIS
DEPARTMENT OF TRANSPORTATION

CROSS SECTIONS
RAMP A

SCALE: 1:5V:1:10H | SHEET 18 OF SHEETS | STA. 116+00.00 | TO STA. 116+50.00

F.A.I.. RTE.	SECTION	COUNTY	TOTAL SHEETS	SHEET NO.
57	61-(1,1-1,1-2,2)RS-1	MARION	484	416
		CONTRACT NO. 76F79		
	ILLINOIS	FED. AID PROJECT	NHPP-KC9D(768)	

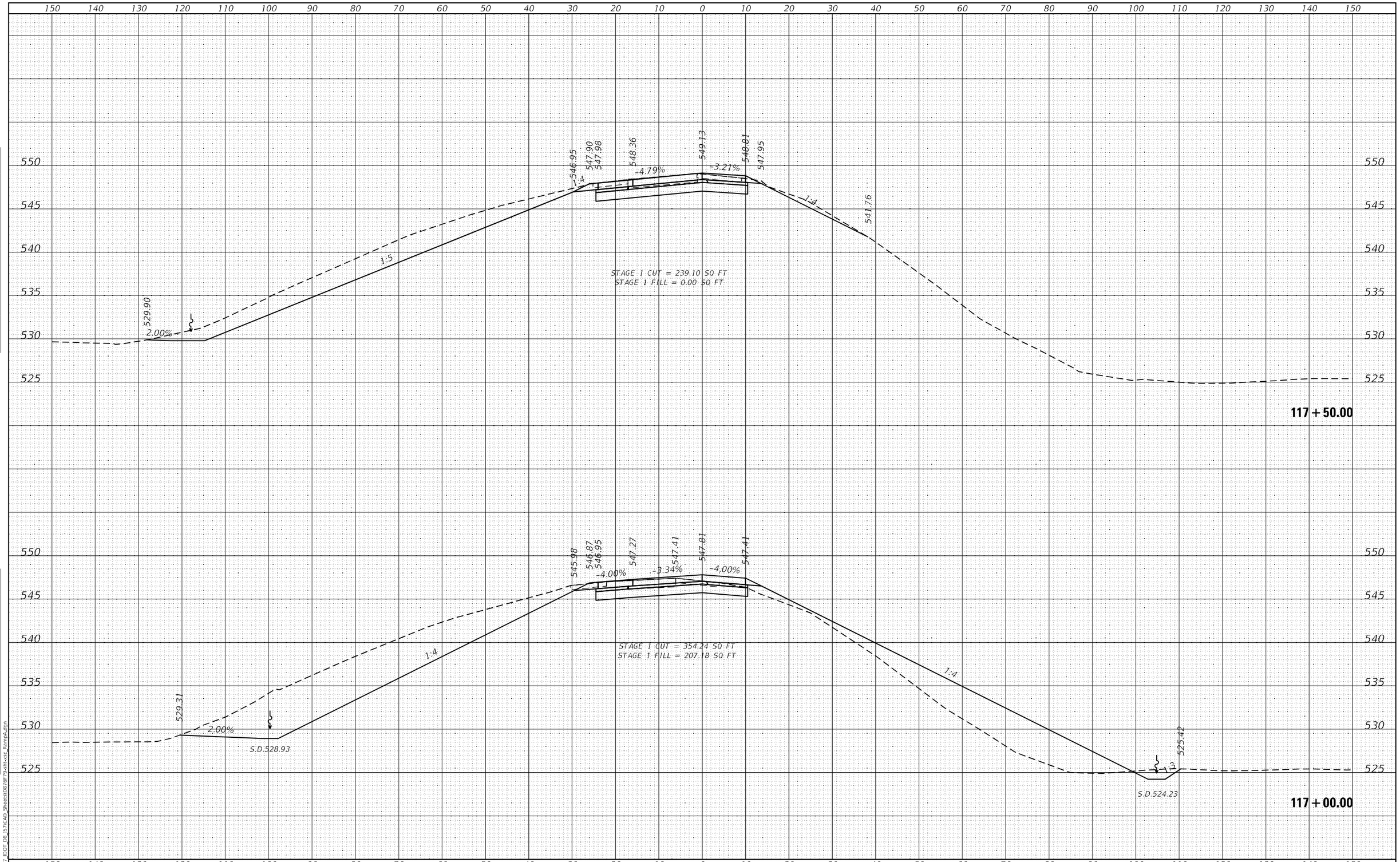

ORIGINAL SURVEY | NOTE BOOK | NO. | SURVEYED | PLOTTED | TEMPLATE | AREAS | AREAS CHECKED | BY | DATE

FINAL SURVEY | NOTE BOOK | NO. | SURVEYED | PLOTTED | TEMPLATE | AREAS | AREAS CHECKED | BY | DATE

MODEL: Default
FILE NAME: K:\8137_IDOT_D8_157\CAD Sheets\D876F79-sht-xsE_RampA.dgn

HMG Engineers • Surveyors
HMG ENGINEERS, INC.
9360 HOLY CROSS LANE
BREESE, ILLINOIS 62230
(618) 526-9611
IL PROF. DESIGN FIRM NO. 184.000899

USER NAME = mobrien	DESIGNED -	REVISED -
	DRAWN -	REVISED -
PLOT SCALE = 20.0000 ' / in.	CHECKED -	REVISED -
PLOT DATE = 2/16/2022	DATE -	REVISED -

STATE OF ILLINOIS
DEPARTMENT OF TRANSPORTATION

CROSS SECTIONS
RAMP A

SCALE: 1:5V:1:10H | SHEET 19 OF SHEETS | STA. 117+00.00 | TO STA. 117+50.00

F.A.I.. RTE.	SECTION	COUNTY	TOTAL SHEETS	SHEET NO.
57	61-(1,1-1,1-2,2)RS-1	MARION	484	417
		CONTRACT NO. 76F79		
		ILLINOIS	FED. AID PROJECT	NHPP-KC9D(768)

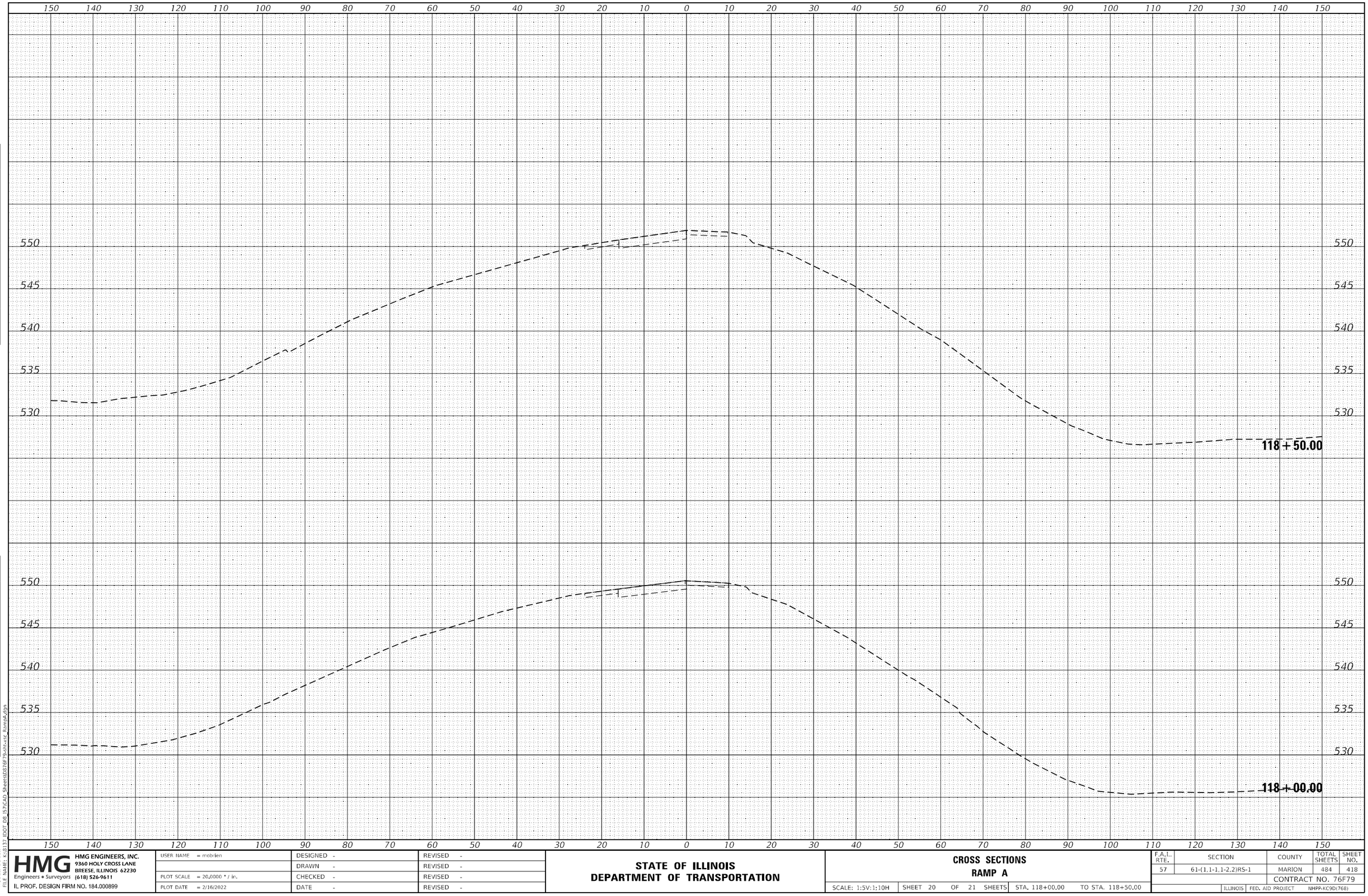

FINAL SURVEY	NOTE BOOK	NO.	BY	DATE
SURVEYED				
PLOTTED				
TEMPLATE				
AREAS				
AREAS CHECKED				

ORIGINAL SURVEY	NOTE BOOK	NO.	BY	DATE
SURVEYED				
PLOTTED				
TEMPLATE				
AREAS				
AREAS CHECKED				

MODEL: Default
FILE NAME: K:\8137_IDOT_D8_IS7\CAD Sheets\D876F79-sht-xsE_RampA.dgn

HMG HMG ENGINEERS, INC.
9360 HOLY CROSS LANE
BREESE, ILLINOIS 62230
Engineers • Surveyors (618) 526-9611
IL PROF. DESIGN FIRM NO. 184.000899

USER NAME = mobrien	DESIGNED -	REVISED -
	DRAWN -	REVISED -
PLOT SCALE = 20.0000 ' / in.	CHECKED -	REVISED -
PLOT DATE = 2/16/2022	DATE -	REVISED -

STATE OF ILLINOIS
DEPARTMENT OF TRANSPORTATION

CROSS SECTIONS
RAMP A

SCALE: 1:5V:1:10H | SHEET 20 OF 21 SHEETS | STA. 118+00.00 | TO STA. 118+50.00

F.A.I.. RTE.	SECTION	COUNTY	TOTAL SHEETS	SHEET NO.
57	61-(1,1-1,1-2,2)RS-1	MARION	484	418
		CONTRACT NO. 76F79		
	ILLINOIS	FED. AID PROJECT	NHPP-KC9D(768)	

FINAL SURVEY	NOTE BOOK	NO.
SURVEYED	PLOTTED	
TEMPLATE	AREAS	
AREAS CHECKED		

BY	DATE

ORIGINAL SURVEY	NOTE BOOK	NO.
SURVEYED	PLOTTED	
TEMPLATE	AREAS	
AREAS CHECKED		

BY	DATE

MODEL: Default
FILE NAME: K:\8137_IDOT_D8_157\CAD Sheets\D876F79-sht-xsE_RampA.dgn

HMG ENGINEERS, INC.
9360 HOLY CROSS LANE
BREESE, ILLINOIS 62230
Engineers • Surveyors (618) 526-9611
IL PROF. DESIGN FIRM NO. 184.000899

USER NAME = mobrien	DESIGNED -	REVISED -
	DRAWN -	REVISED -
PLOT SCALE = 20.0000 ' / in.	CHECKED -	REVISED -
PLOT DATE = 2/16/2022	DATE -	REVISED -

STATE OF ILLINOIS
DEPARTMENT OF TRANSPORTATION

CROSS SECTIONS
RAMP A

SCALE: 1:5V:1:10H | SHEET 21 OF 21 SHEETS | STA. 119+00.00 | TO STA. 119+00.00

F.A.I.. RTE.	SECTION	COUNTY	TOTAL SHEETS	SHEET NO.
57	61-(1,1-1,1-2,2)RS-1	MARION	484	419
		CONTRACT NO. 76F79		
		ILLINOIS	FED. AID PROJECT	NHPP-KC9D(768)

119 + 00.00

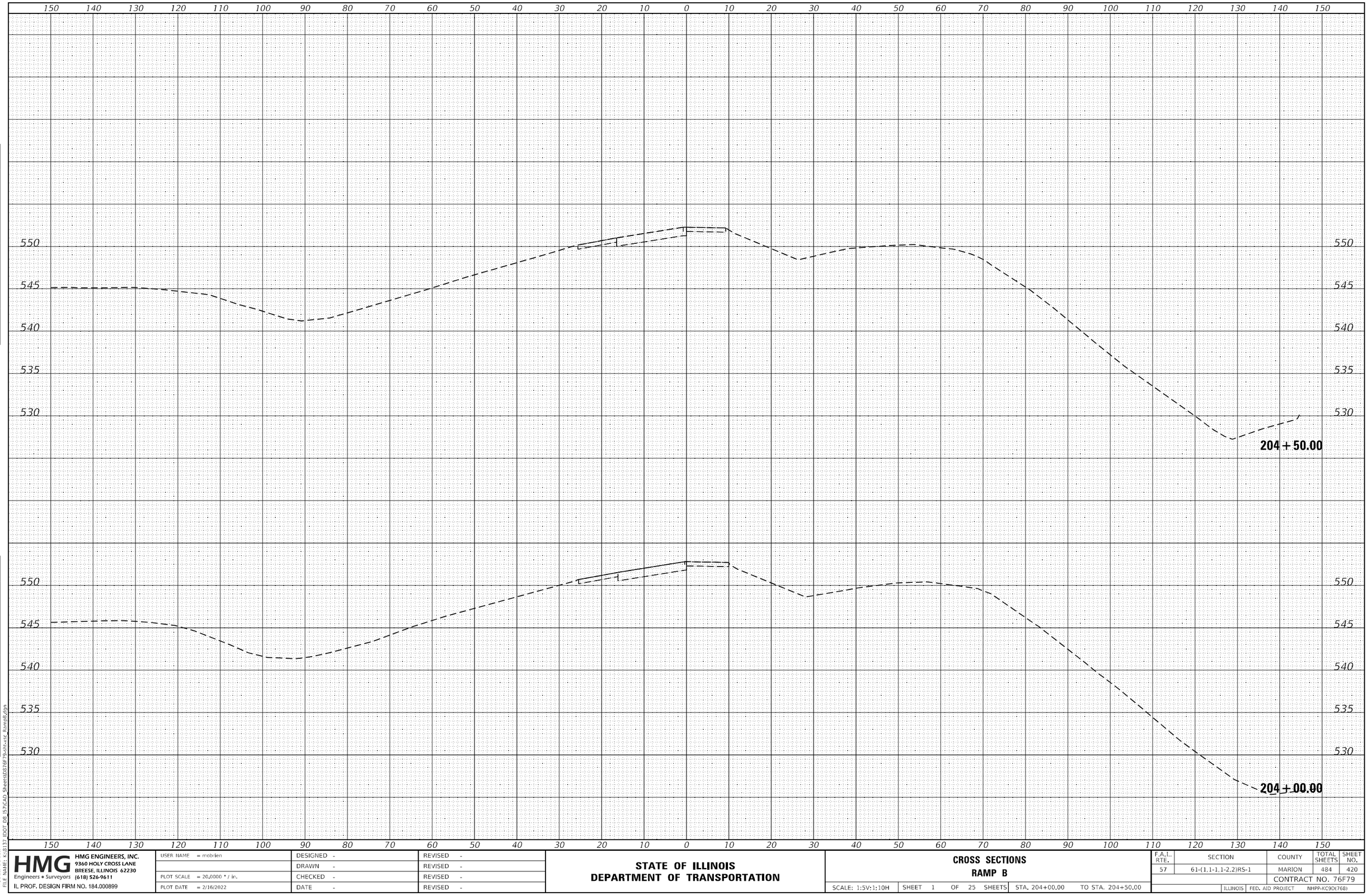

FINAL SURVEY	BY	DATE
NOTE BOOK		
NO.		

SURVEYED
PLOTTED
TEMPLATE
AREAS
AREAS CHECKED

ORIGINAL SURVEY	BY	DATE
NOTE BOOK		
NO.		

SURVEYED
PLOTTED
TEMPLATE
AREAS
AREAS CHECKED

MODEL: Default
FILE NAME: K:\8137_IDOT_D8_157\CAD Sheets\D876F79-sht-xsE_RampB.dgn

HMG ENGINEERS, INC.
9360 HOLY CROSS LANE
BREESE, ILLINOIS 62230
Engineers • Surveyors (618) 526-9611
IL PROF. DESIGN FIRM NO. 184.000899

USER NAME = mobrien	DESIGNED -	REVISED -
	DRAWN -	REVISED -
PLOT SCALE = 20.0000 ' / in.	CHECKED -	REVISED -
PLOT DATE = 2/16/2022	DATE -	REVISED -

STATE OF ILLINOIS
DEPARTMENT OF TRANSPORTATION

CROSS SECTIONS
RAMP B

SCALE: 1:5V:1:10H | SHEET 1 OF 25 SHEETS | STA. 204+00.00 | TO STA. 204+50.00

F.A.I.. RTE.	SECTION	COUNTY	TOTAL SHEETS	SHEET NO.
57	61-(1,1-1,1-2,2)RS-1	MARION	484	420
		CONTRACT NO. 76F79		
		ILLINOIS	FED. AID PROJECT	NHPP-KC9D(768)

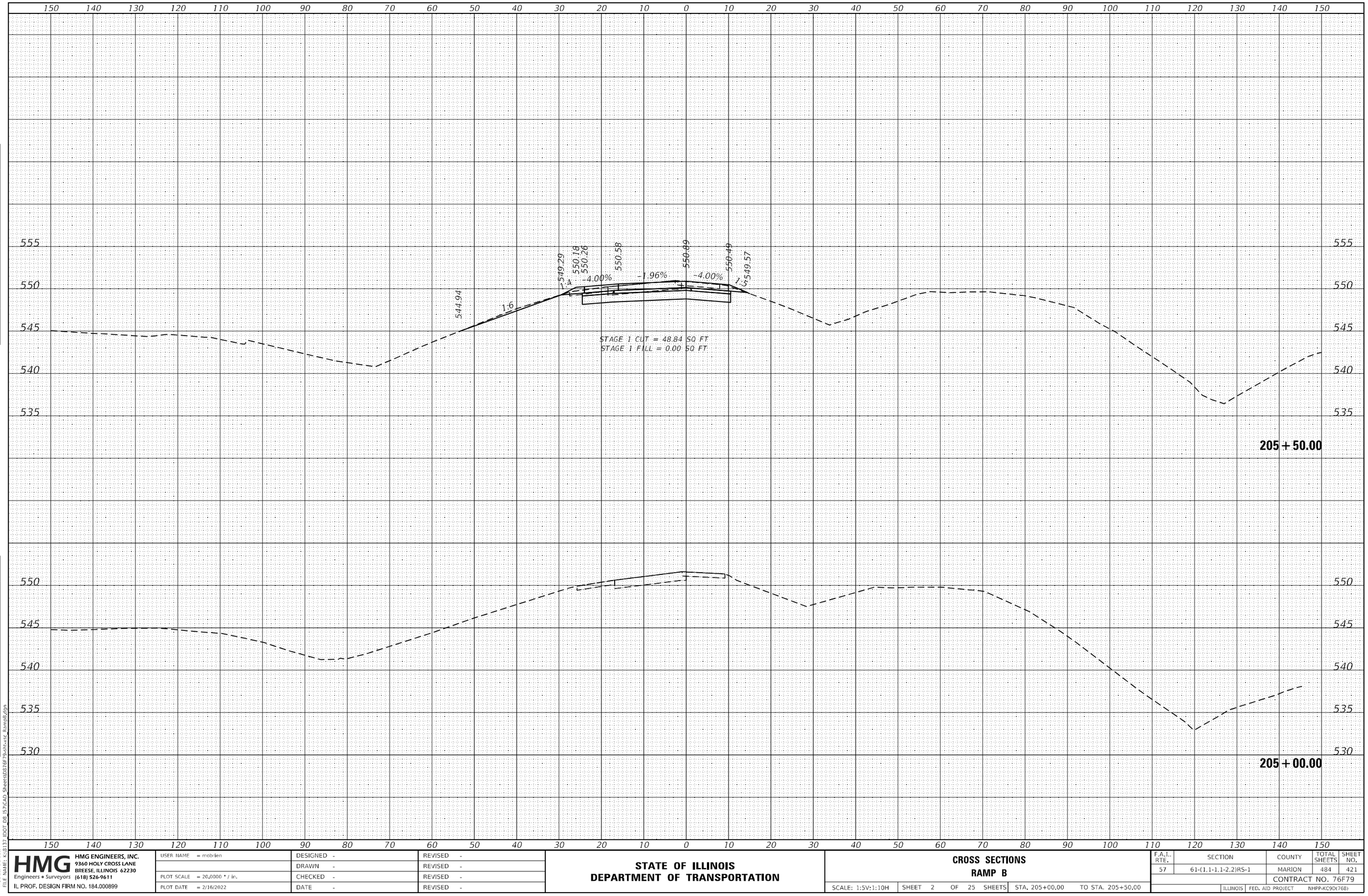

FINAL SURVEY

NO.	NOTE BOOK	SURVEYED	PLOTTED	TEMPLATE	AREAS	AREAS CHECKED	BY	DATE

ORIGINAL SURVEY

NO.	NOTE BOOK	SURVEYED	PLOTTED	TEMPLATE	AREAS	AREAS CHECKED	BY	DATE

MODEL: Default
FILE NAME: K:\8137_IDOT_D8_157\CAD Sheets\D876F79-sht-xsE_RampB.dgn

HMG ENGINEERS, INC.
9360 HOLY CROSS LANE
BREESE, ILLINOIS 62230
Engineers • Surveyors (618) 526-9611
IL PROF. DESIGN FIRM NO. 184.000899

USER NAME = mobrien	DESIGNED -	REVISED -	
	DRAWN -	REVISED -	
PLOT SCALE = 20.0000 ' / in.	CHECKED -	REVISED -	
PLOT DATE = 2/16/2022	DATE -	REVISED -	

STATE OF ILLINOIS
DEPARTMENT OF TRANSPORTATION

CROSS SECTIONS
RAMP B

SCALE: 1:5V:1:10H | SHEET 2 OF 25 SHEETS | STA. 205+00.00 | TO STA. 205+50.00

F.A.I.. RTE.	SECTION	COUNTY	TOTAL SHEETS	SHEET NO.
57	61-(1,1-1,1-2,2)RS-1	MARION	484	421
		CONTRACT NO. 76F79		
		ILLINOIS	FED. AID PROJECT	NHPP-KC9D(768)

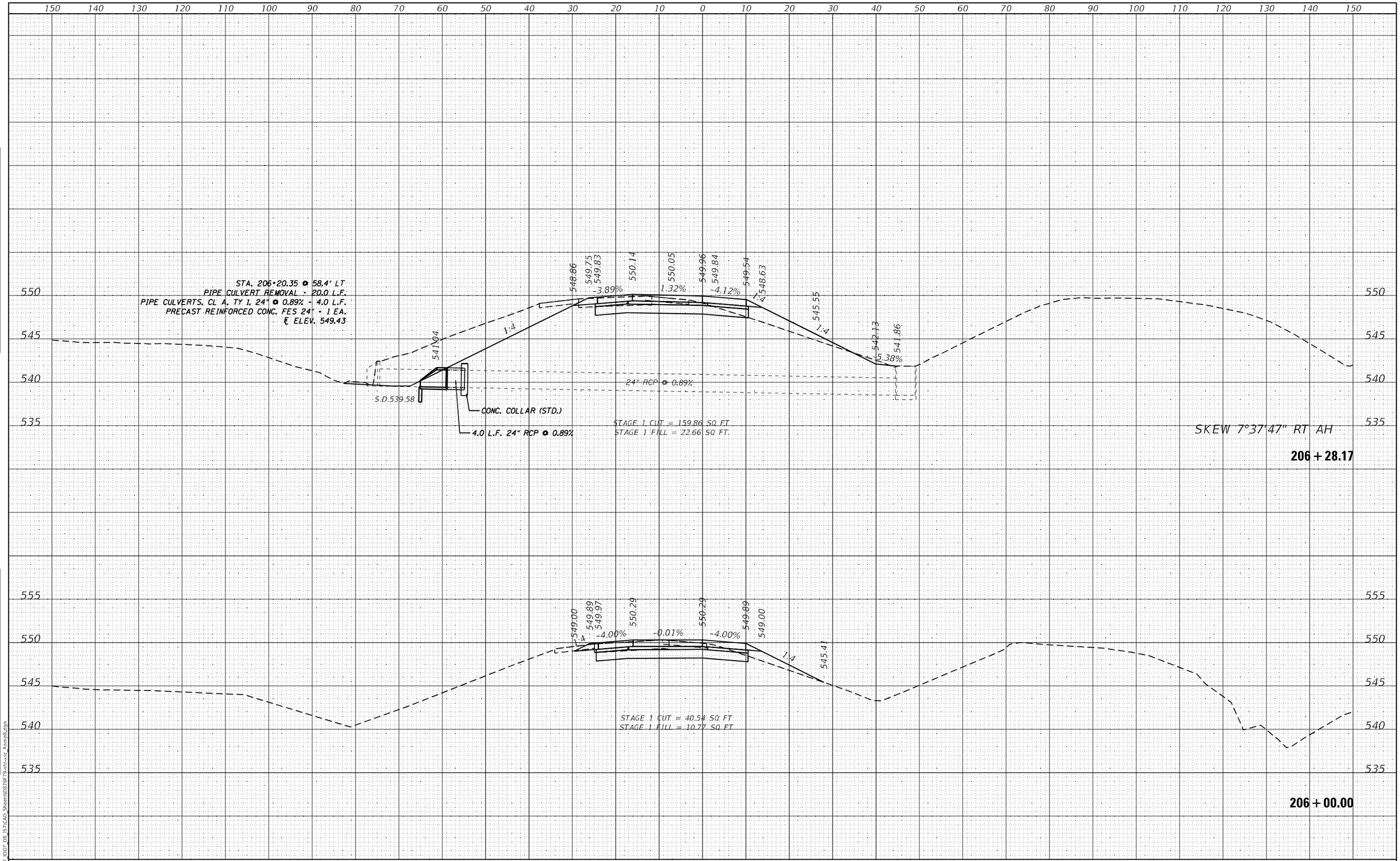

FINAL SURVEY	SURVEYED	PLOTTED	TEMPLATE	AREAS	AREAS CHECKED	BY	DATE
NOTE BOOK NO.							

ORIGINAL SURVEY	SURVEYED	PLOTTED	TEMPLATE	AREAS	AREAS CHECKED	BY	DATE
NOTE BOOK NO.							

MODEL: Default
FILE NAME: K:\8137_IDOT_D8_I57\CAD_Sheets\D876F79-sht-xsc_RampB.dgn

HMG ENGINEERS, INC.
9360 HOLY CROSS LANE
BREESE, ILLINOIS 62230
Engineers • Surveyors (618) 526-9611
IL PROF. DESIGN FIRM NO. 184.000899

USER NAME = mobrien	DESIGNED -	REVISED -	
	DRAWN -	REVISED -	
PLOT SCALE = 20.0000 ' / in.	CHECKED -	REVISED -	
PLOT DATE = 2/16/2022	DATE -	REVISED -	

STATE OF ILLINOIS
DEPARTMENT OF TRANSPORTATION

CROSS SECTIONS
RAMP B

SCALE: 1:5V:1:10H | SHEET 3 OF 25 SHEETS | STA. 206+00.00 TO STA. 206+28.17

F.A.I. RTE.	SECTION	COUNTY	TOTAL SHEETS	SHEET NO.
57	61-(1,1-1,1-2,2)RS-1	MARION	484	422
		CONTRACT NO. 76F79		
		ILLINOIS	FED. AID PROJECT	NHPP-KC9D(768)

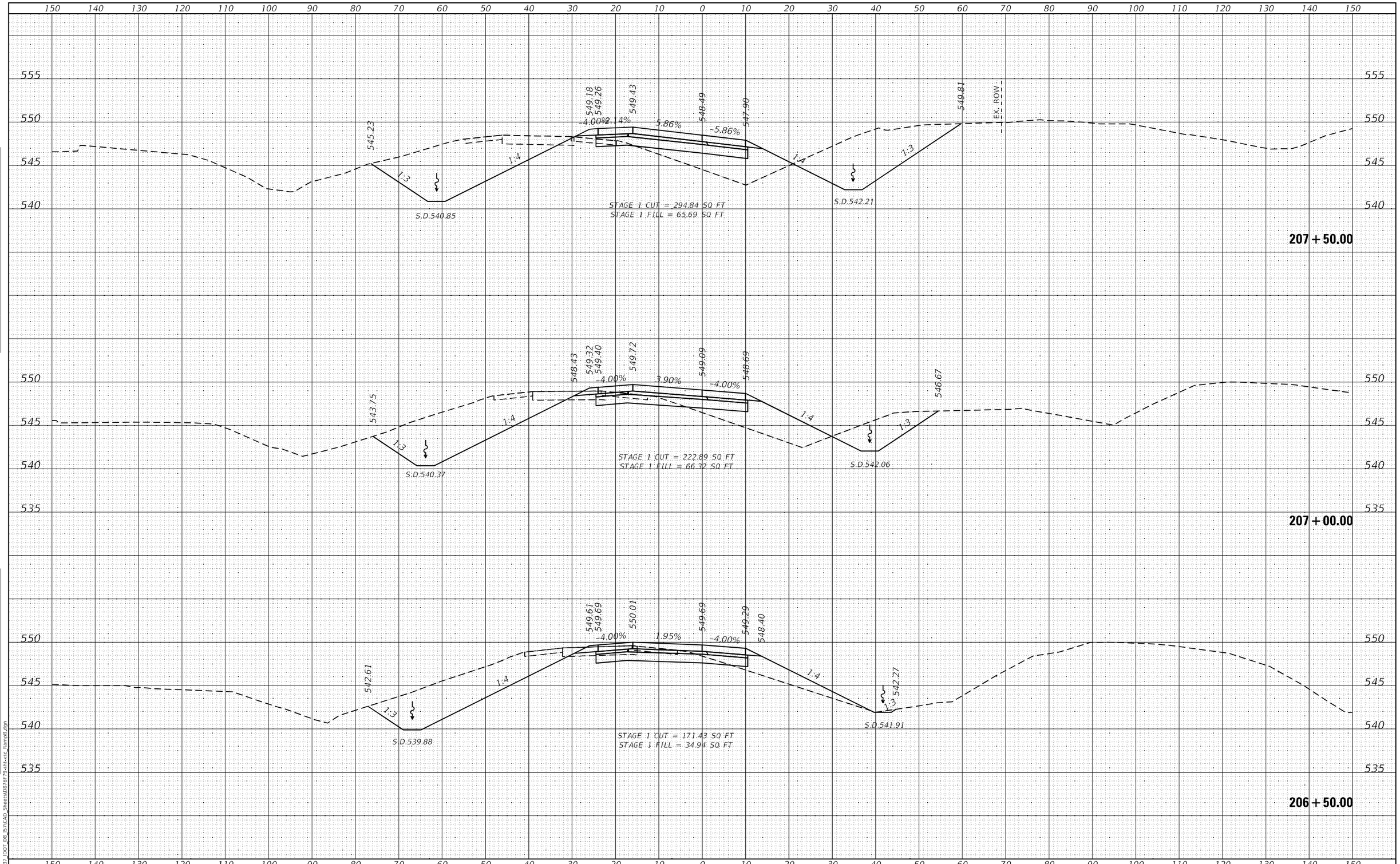

FINAL SURVEY — SURVEYED — PLOTTED — TEMPLATE — AREAS — AREAS CHECKED — NOTE BOOK — NO. — BY — DATE

ORIGINAL SURVEY — SURVEYED — PLOTTED — TEMPLATE — AREAS — AREAS CHECKED — NOTE BOOK — NO. — BY — DATE

MODEL: Default
FILE NAME: K:\B137 IDOT D8 IS76\CAD Sheets\D876F79-sht-xsc Ramp B.dgn

HMG Engineers • Surveyors

HMG ENGINEERS, INC.
9360 HOLY CROSS LANE
BREESE, ILLINOIS 62230
(618) 526-9611
IL PROF. DESIGN FIRM NO. 184.000899

USER NAME = mobrien	DESIGNED -	REVISED -
	DRAWN -	REVISED -
PLOT SCALE = 20.0000 ' / in.	CHECKED -	REVISED -
PLOT DATE = 2/16/2022	DATE -	REVISED -

STATE OF ILLINOIS
DEPARTMENT OF TRANSPORTATION

CROSS SECTIONS
RAMP B

SCALE: 1:5V:1:10H | SHEET 4 OF 25 SHEETS | STA. 206+50.00 | TO STA. 207+50.00

F.A.I.. RTE.	SECTION	COUNTY	TOTAL SHEETS	SHEET NO.
57	61-(1,1-1,1-2,2)RS-1	MARION	484	423
		CONTRACT NO. 76F79		
	ILLINOIS	FED. AID PROJECT	NHPP-KC9D(768)	

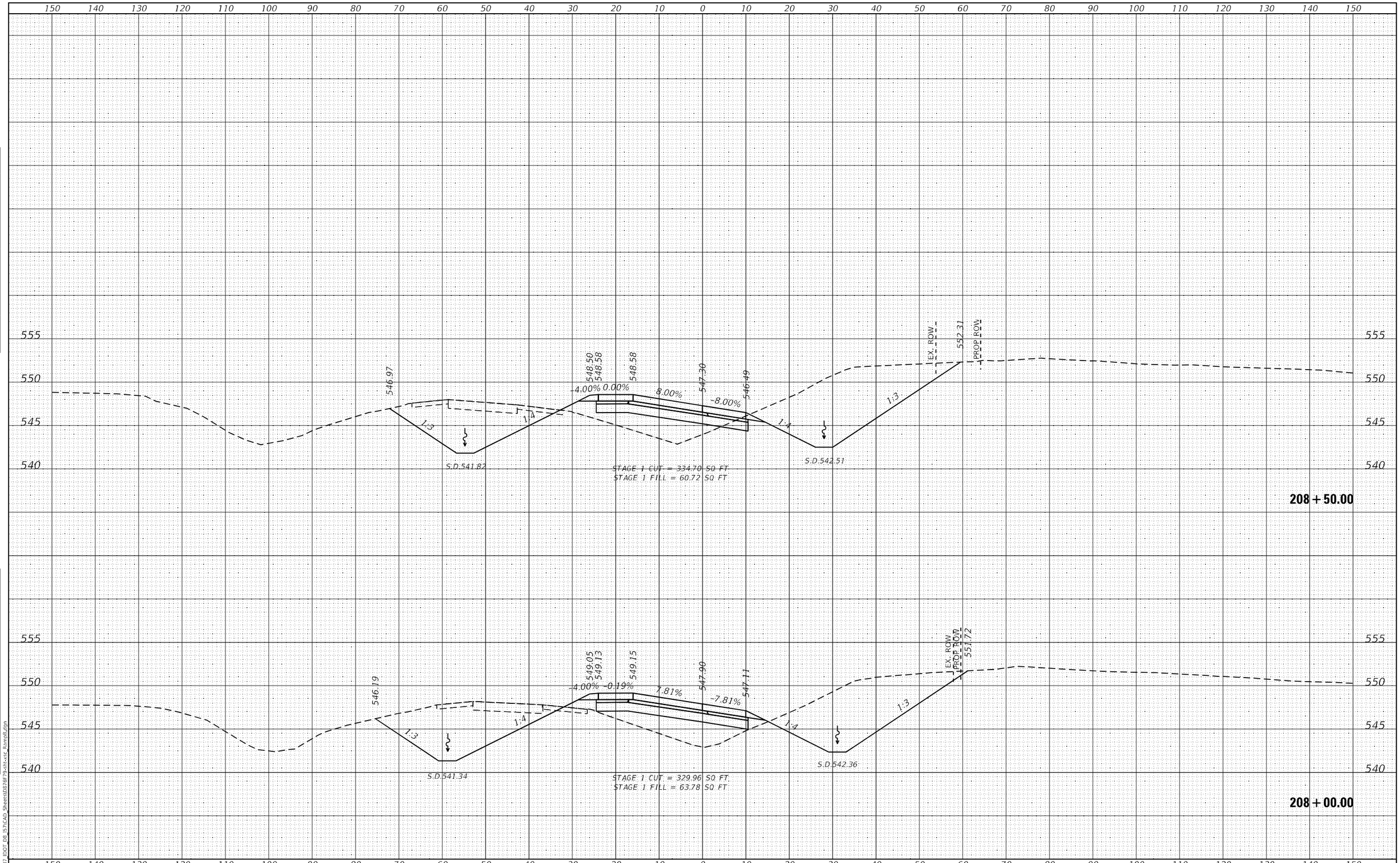

FINAL SURVEY		BY	DATE
NOTE BOOK	SURVEYED		
NO.	PLOTTED		
	TEMPLATE		
	AREAS		
	AREAS CHECKED		

ORIGINAL SURVEY		BY	DATE
NOTE BOOK	SURVEYED		
NO.	PLOTTED		
	TEMPLATE		
	AREAS		
	AREAS CHECKED		

MODEL: Default
FILE NAME: K:\8137_IDOT_D8_I57\CAD_Sheets\D876F79-sht-xsc_Ramp8.dgn

HMG ENGINEERS, INC.
9360 HOLY CROSS LANE
BREESE, ILLINOIS 62230
(618) 526-9611
Engineers • Surveyors
IL PROF. DESIGN FIRM NO. 184.000899

USER NAME = mobrien	DESIGNED -	REVISED -	
	DRAWN -	REVISED -	
PLOT SCALE = 20.0000 ' / in.	CHECKED -	REVISED -	
PLOT DATE = 2/16/2022	DATE -	REVISED -	

STATE OF ILLINOIS
DEPARTMENT OF TRANSPORTATION

CROSS SECTIONS
RAMP B

SCALE: 1:5V:1:10H | SHEET 5 OF 25 SHEETS | STA. 208+00.00 TO STA. 208+50.00

F.A.I. RTE.	SECTION	COUNTY	TOTAL SHEETS	SHEET NO.
57	61-(1,1-1,1-2,2)RS-1	MARION	484	424

CONTRACT NO. 76F79

ILLINOIS | FED. AID PROJECT NHPP-KC9D(768)

FINAL SURVEY	NOTE BOOK	NO.
SURVEYED		BY
PLOTTED		
TEMPLATE		
AREAS		
AREAS CHECKED		DATE

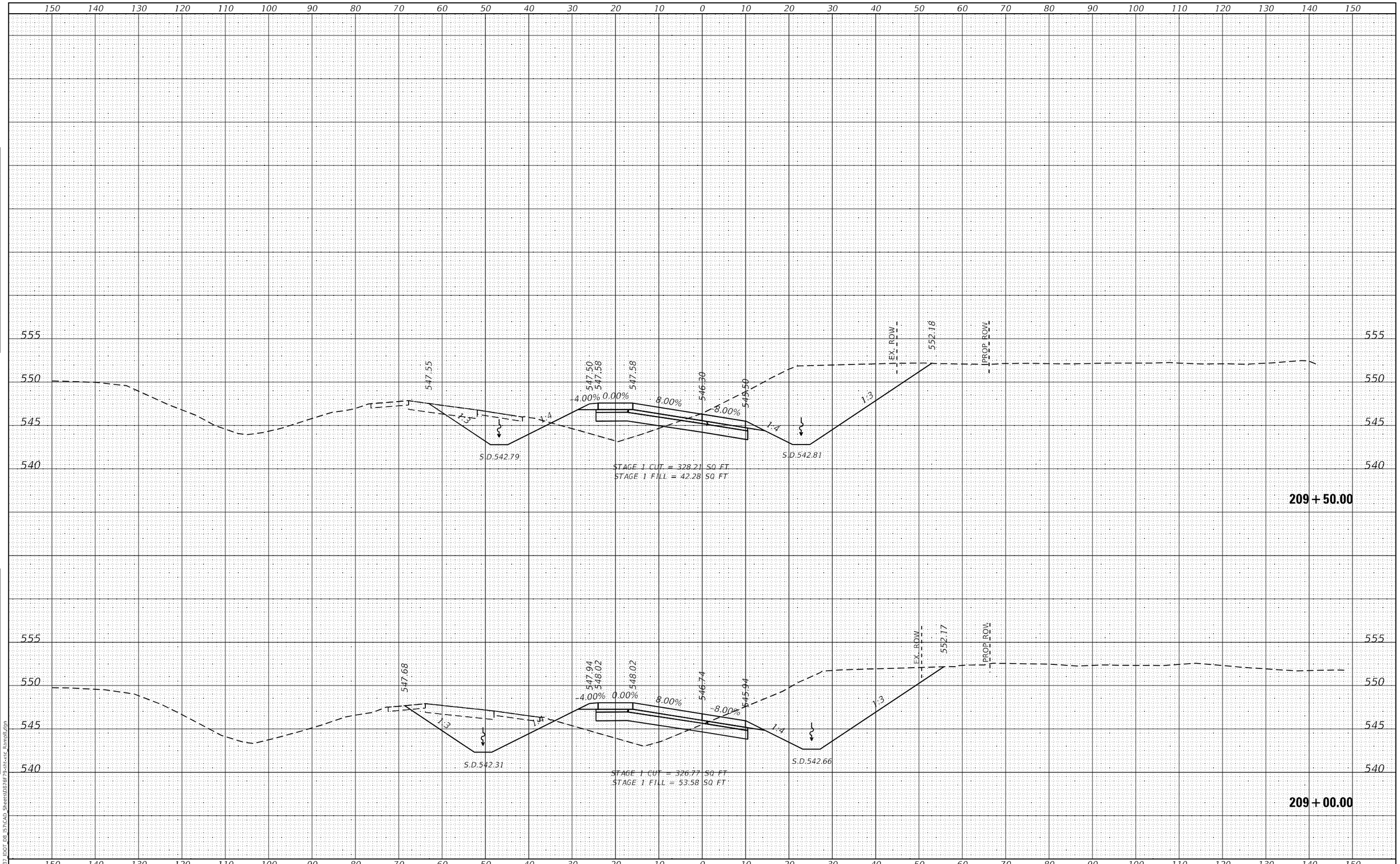

ORIGINAL SURVEY	NOTE BOOK	NO.
SURVEYED		BY
PLOTTED		
TEMPLATE		
AREAS		
AREAS CHECKED		DATE

MODEL: Default
FILE NAME: K:\8137 IDOT D8 IS76\CAD Sheets\D876F79-sht-xsc Ramp B.dgn

HMG
Engineers • Surveyors
HMG ENGINEERS, INC.
9360 HOLY CROSS LANE
BREESE, ILLINOIS 62230
(618) 526-9611
IL PROF. DESIGN FIRM NO. 184.000899

USER NAME = mobrien	DESIGNED -	REVISED -
	DRAWN -	REVISED -
PLOT SCALE = 20.0000 ' / in.	CHECKED -	REVISED -
PLOT DATE = 2/16/2022	DATE -	REVISED -

STATE OF ILLINOIS
DEPARTMENT OF TRANSPORTATION

CROSS SECTIONS
RAMP B

SCALE: 1:5V:1:10H | SHEET 6 OF 25 SHEETS | STA. 209+00.00 TO STA. 209+50.00

F.A.I.. RTE.	SECTION	COUNTY	TOTAL SHEETS	SHEET NO.
57	61-(1,1-1,1-2,2)RS-1	MARION	484	425
		CONTRACT NO. 76F79		
	ILLINOIS	FED. AID PROJECT	NHPP-KC9D(768)	

FINAL SURVEY

NOTE BOOK	SURVEYED	BY	DATE
NO.	PLOTTED		
	TEMPLATE		
	AREAS		
	AREAS CHECKED		

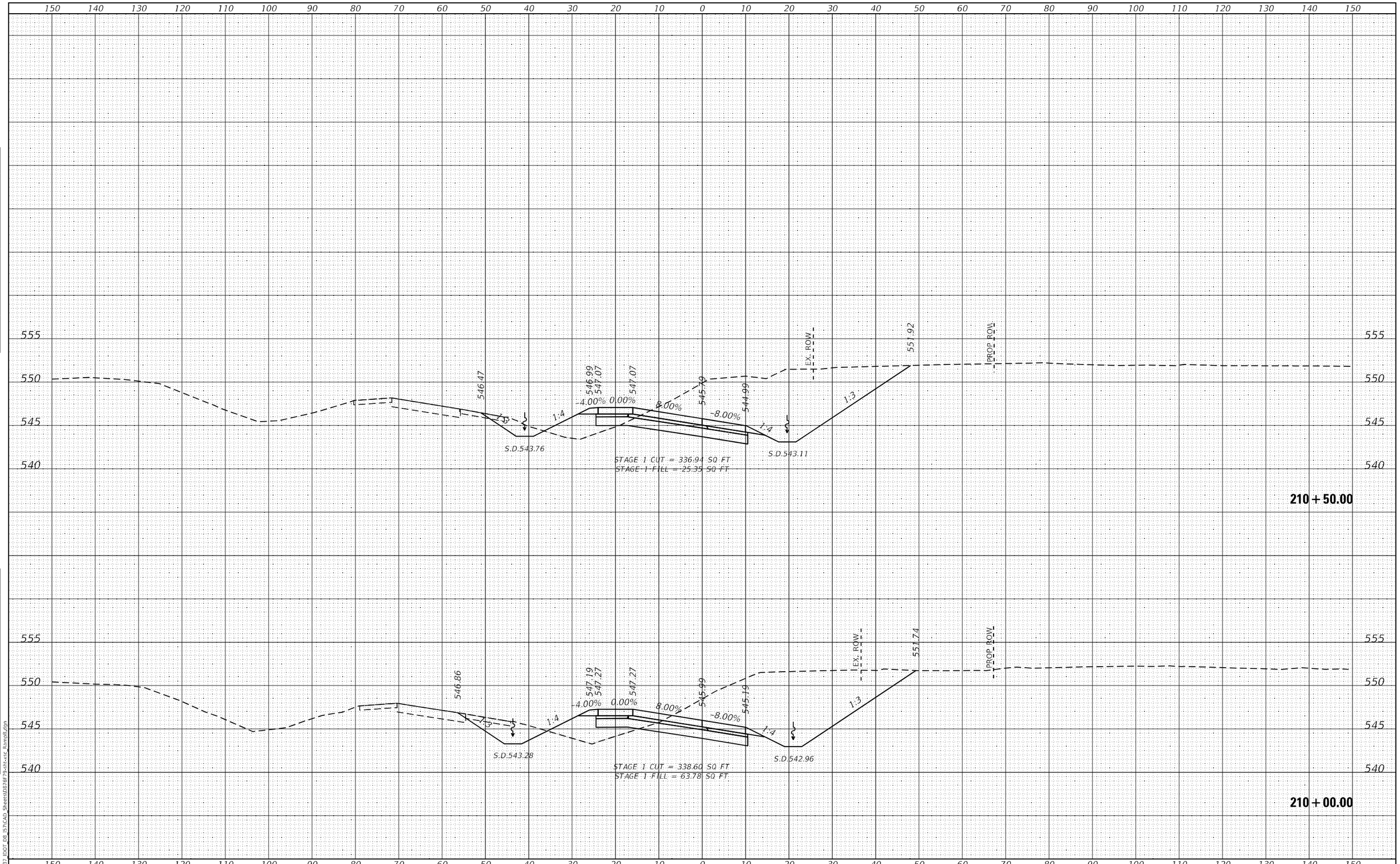

ORIGINAL SURVEY

NOTE BOOK	SURVEYED	BY	DATE
NO.	PLOTTED		
	TEMPLATE		
	AREAS		
	AREAS CHECKED		

MODEL: Default
FILE NAME: K:\8137 IDOT D8 I57\CAD Sheets\D876F79-sht-xsc Ramp B.dgn

HMG ENGINEERS, INC. 9360 HOLY CROSS LANE BREESE, ILLINOIS 62230 Engineers • Surveyors (618) 526-9611 IL PROF. DESIGN FIRM NO. 184.000899	USER NAME = mobrien	DESIGNED -	REVISED -
		DRAWN -	REVISED -
	PLOT SCALE = 20.0000 ' / in.	CHECKED -	REVISED -
	PLOT DATE = 2/16/2022	DATE -	REVISED -

STATE OF ILLINOIS
DEPARTMENT OF TRANSPORTATION

CROSS SECTIONS
RAMP B

SCALE: 1:5V:1:10H | SHEET 7 OF 25 SHEETS | STA. 210+00.00 | TO STA. 210+50.00

F.A.I.. RTE.	SECTION	COUNTY	TOTAL SHEETS	SHEET NO.
57	61-(1,1-1,1-2,2)RS-1	MARION	484	426
		CONTRACT NO. 76F79		
	ILLINOIS	FED. AID PROJECT	NHPP-KC9D(768)	

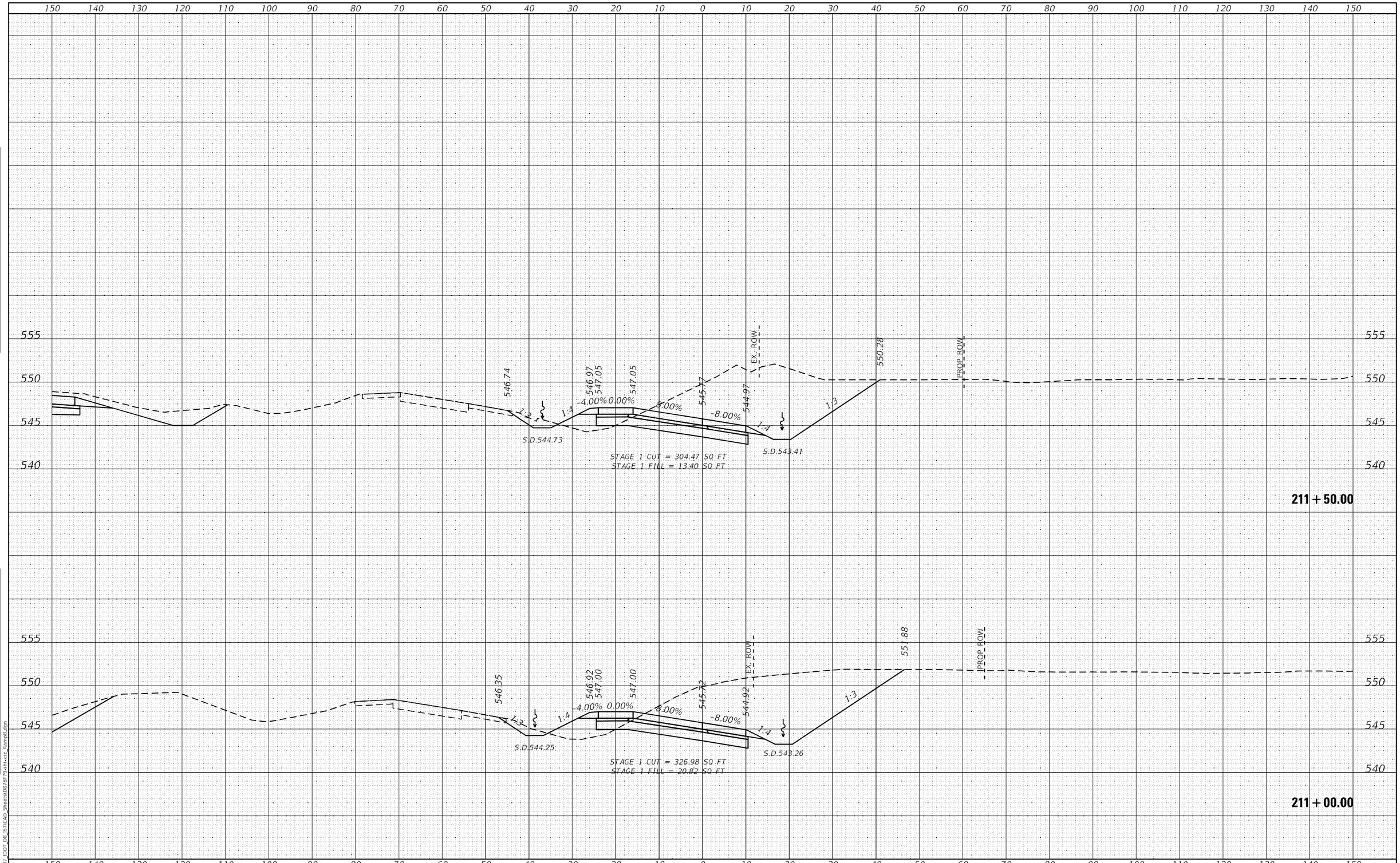

FINAL SURVEY		BY	DATE
NOTE BOOK NO.	SURVEYED		
	PLOTTED		
	TEMPLATE		
	AREAS		
	AREAS CHECKED		

ORIGINAL SURVEY		BY	DATE
NOTE BOOK NO.	SURVEYED		
	PLOTTED		
	TEMPLATE		
	AREAS		
	AREAS CHECKED		

MODEL: Default
FILE NAME: K:\8137_IDOT_D8_I57\CAD_Sheets\D876F79-sht-xsc_Ramp8.dgn

HMG ENGINEERS, INC.
9360 HOLY CROSS LANE
BREESE, ILLINOIS 62230
(618) 526-9611
Engineers • Surveyors
IL PROF. DESIGN FIRM NO. 184.000899

USER NAME = mobrien	DESIGNED -	REVISED -	
	DRAWN -	REVISED -	
PLOT SCALE = 20.0000 ' / in.	CHECKED -	REVISED -	
PLOT DATE = 2/16/2022	DATE -	REVISED -	

STATE OF ILLINOIS
DEPARTMENT OF TRANSPORTATION

CROSS SECTIONS
RAMP B

SCALE: 1:5V:1:10H | SHEET 8 OF 25 SHEETS | STA. 211+00.00 TO STA. 211+50.00

F.A.I. RTE.	SECTION	COUNTY	TOTAL SHEETS	SHEET NO.
57	61-(1,1-1,1-2,2)RS-1	MARION	484	427

CONTRACT NO. 76F79

ILLINOIS | FED. AID PROJECT NHPP-KC9D(768)

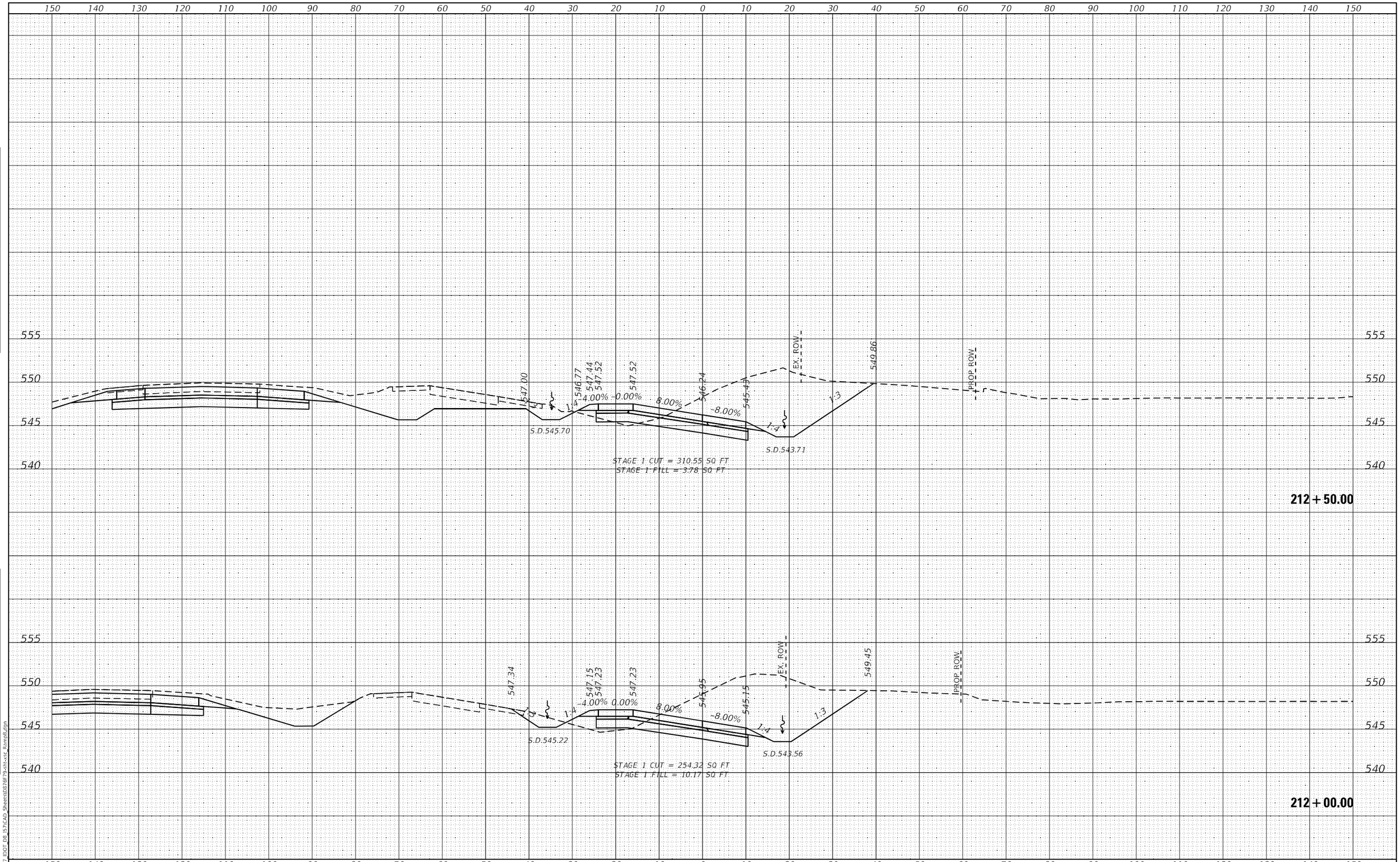

FINAL SURVEY		BY	DATE
NOTE BOOK NO.	SURVEYED		
	PLOTTED		
	TEMPLATE		
	AREAS		
	AREAS CHECKED		

ORIGINAL SURVEY		BY	DATE
NOTE BOOK NO.	SURVEYED		
	PLOTTED		
	TEMPLATE		
	AREAS		
	AREAS CHECKED		

MODEL: Default
FILE NAME: K:\8137_IDOT_D8_I57\CAD_Sheets\D876F79-sht-xsc_RampB.dgn

HMG ENGINEERS, INC.
9360 HOLY CROSS LANE
BREESE, ILLINOIS 62230
(618) 526-9611
Engineers • Surveyors
IL PROF. DESIGN FIRM NO. 184.000899

USER NAME = mobrien	DESIGNED -	REVISED -
	DRAWN -	REVISED -
PLOT SCALE = 20.0000 ' / in.	CHECKED -	REVISED -
PLOT DATE = 2/16/2022	DATE -	REVISED -

STATE OF ILLINOIS
DEPARTMENT OF TRANSPORTATION

CROSS SECTIONS
RAMP B

SCALE: 1:5V:1:10H | SHEET 9 OF 25 SHEETS | STA. 212+00.00 TO STA. 212+50.00

F.A.I. RTE.	SECTION	COUNTY	TOTAL SHEETS	SHEET NO.
57	61-(1,1-1,1-2,2)RS-1	MARION	484	428

CONTRACT NO. 76F79

ILLINOIS | FED. AID PROJECT NHPP-KC9D(768)

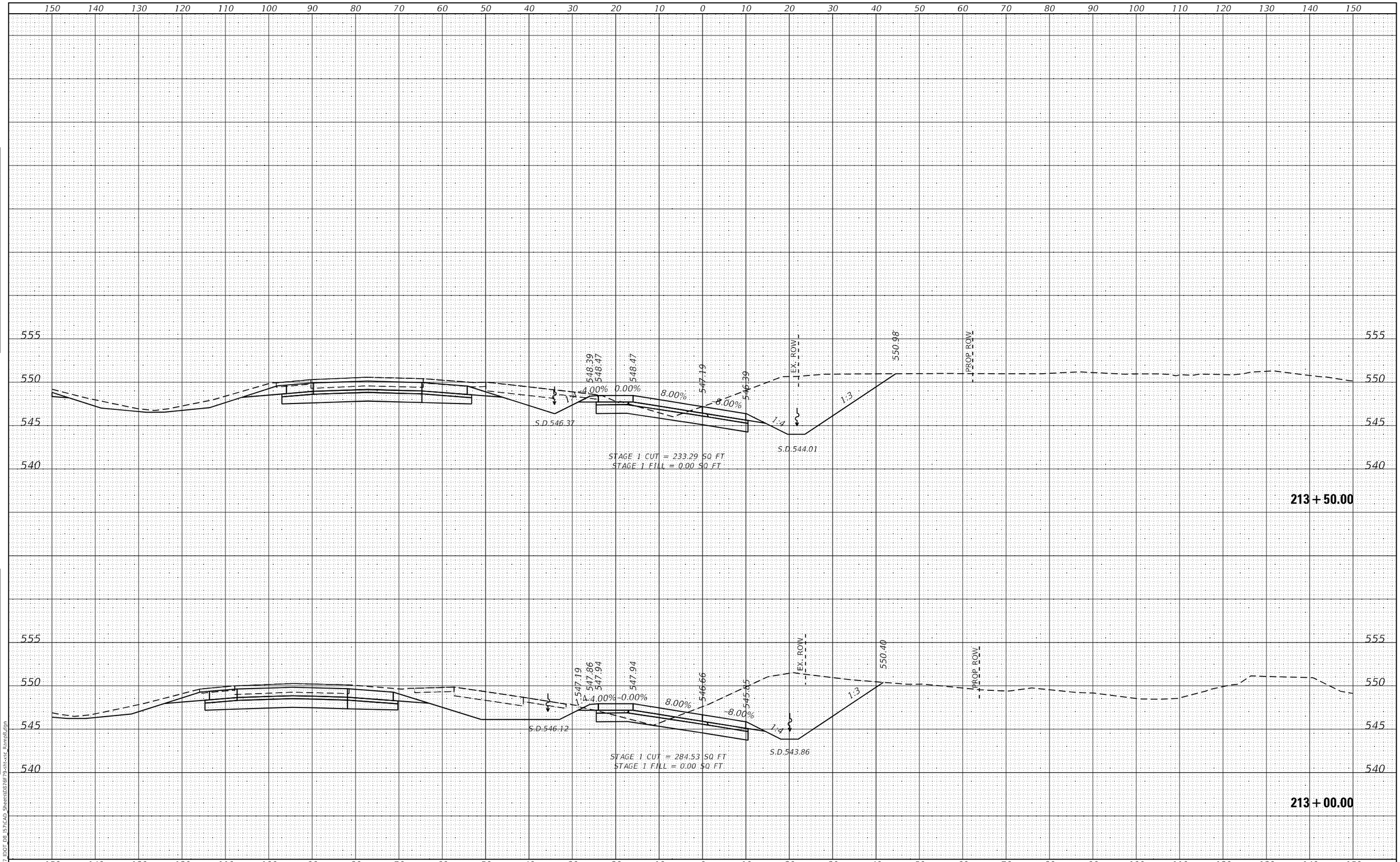

FINAL SURVEY — NOTE BOOK — NO. — SURVEYED — PLOTTED — TEMPLATE — AREAS — AREAS CHECKED — BY — DATE

ORIGINAL SURVEY — NOTE BOOK — NO. — SURVEYED — PLOTTED — TEMPLATE — AREAS — AREAS CHECKED — BY — DATE

MODEL: Default
FILE NAME: K:\8137_IDOT_D8_157\CAD_Sheets\D876F79-sht-xsc_RampB.dgn

HMG ENGINEERS, INC. 9360 HOLY CROSS LANE BREESE, ILLINOIS 62230 Engineers • Surveyors (618) 526-9611 IL PROF. DESIGN FIRM NO. 184.000899	USER NAME = mobrien	DESIGNED -	REVISED -
		DRAWN -	REVISED -
	PLOT SCALE = 20.0000 ' / in.	CHECKED -	REVISED -
	PLOT DATE = 2/16/2022	DATE -	REVISED -

STATE OF ILLINOIS
DEPARTMENT OF TRANSPORTATION

CROSS SECTIONS
RAMP B

SCALE: 1:5V:1:10H | SHEET 10 OF 25 SHEETS | STA. 213+00.00 TO STA. 213+50.00

F.A.I.. RTE.	SECTION	COUNTY	TOTAL SHEETS	SHEET NO.
57	61-(1,1-1,1-2,2)RS-1	MARION	484	429
		CONTRACT NO. 76F79		
	ILLINOIS	FED. AID PROJECT	NHPP-KC9D(768)	

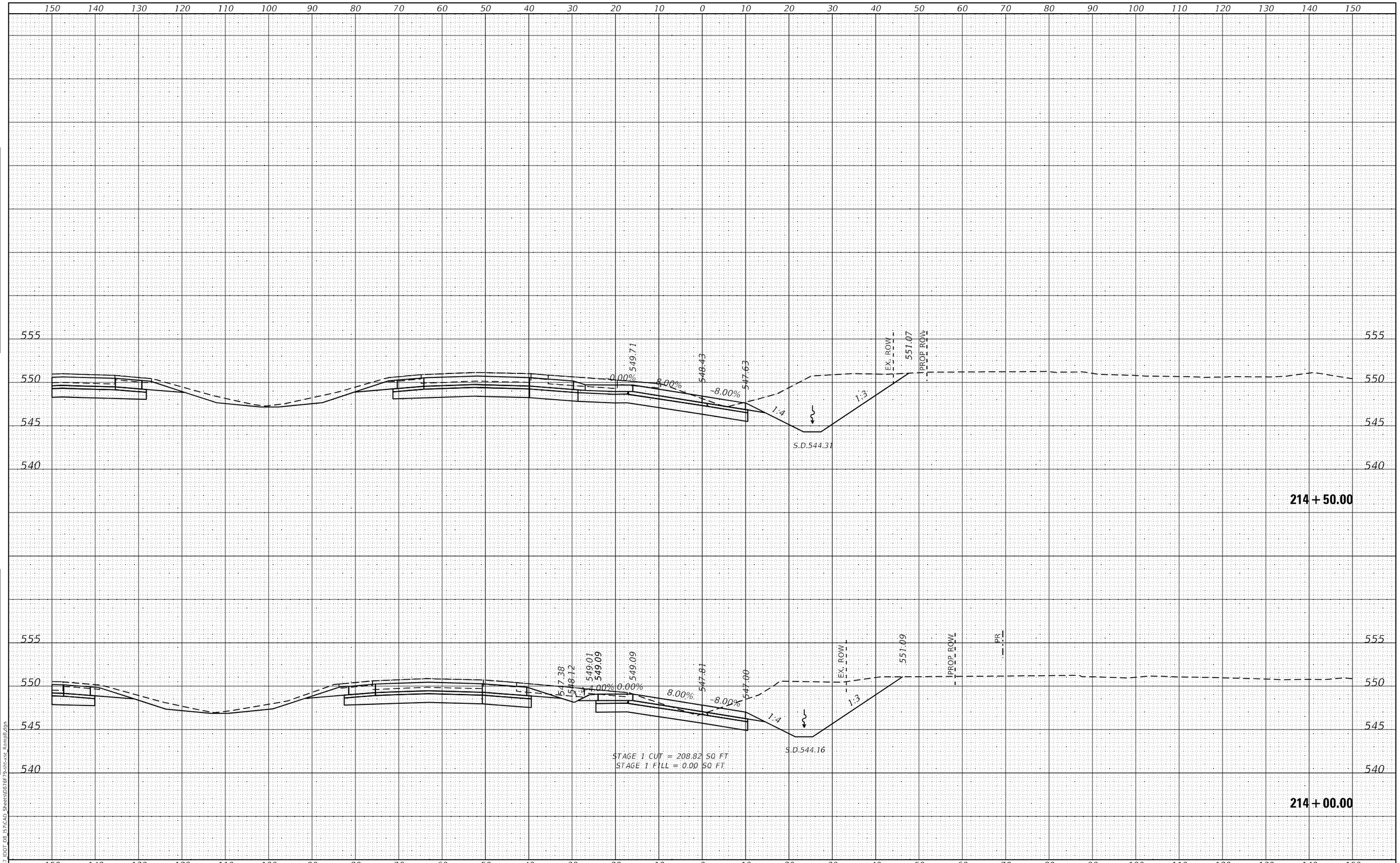

FINAL SURVEY — SURVEYED — PLOTTED — TEMPLATE — AREAS — AREAS CHECKED — NOTE BOOK — NO. — BY — DATE

ORIGINAL SURVEY — SURVEYED — PLOTTED — TEMPLATE — AREAS — AREAS CHECKED — NOTE BOOK — NO. — BY — DATE

MODEL: Default
FILE NAME: K:\8137 IDOT D8 I57\CAD Sheets\D876F79-sht-xsc RampB.dgn

HMG Engineers • Surveyors

HMG ENGINEERS, INC.
9360 HOLY CROSS LANE
BREESE, ILLINOIS 62230
(618) 526-9611
IL PROF. DESIGN FIRM NO. 184.000899

USER NAME = mobrien	DESIGNED -	REVISED -
	DRAWN -	REVISED -
PLOT SCALE = 20.0000 ' / in.	CHECKED -	REVISED -
PLOT DATE = 2/16/2022	DATE -	REVISED -

STATE OF ILLINOIS
DEPARTMENT OF TRANSPORTATION

CROSS SECTIONS
RAMP B

SCALE: 1:5V:1:10H | SHEET 11 OF 25 SHEETS | STA. 214+00.00 | TO STA. 214+50.00

F.A.I.. RTE.	SECTION	COUNTY	TOTAL SHEETS	SHEET NO.
57	61-(1,1-1,1-2,2)RS-1	MARION	484	430
		CONTRACT NO. 76F79		
	ILLINOIS	FED. AID PROJECT	NHPP-KC9D(768)	

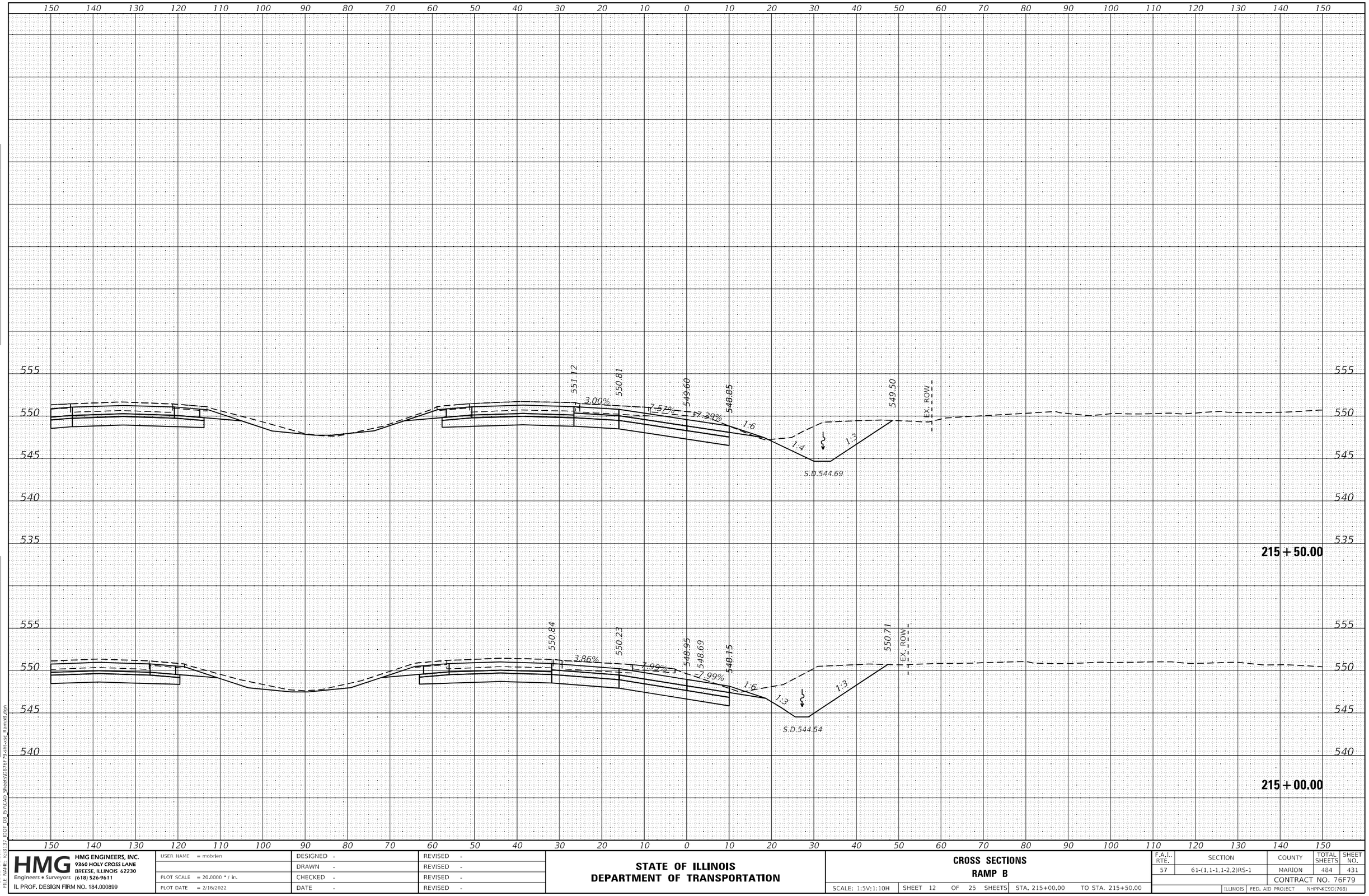

FINAL SURVEY | NOTE BOOK NO. | SURVEYED | PLOTTED | TEMPLATE | AREAS | AREAS CHECKED | BY | DATE

ORIGINAL SURVEY | NOTE BOOK NO. | SURVEYED | PLOTTED | TEMPLATE | AREAS | AREAS CHECKED | BY | DATE

MODEL: Default
FILE NAME: K:\8137_IDOT_D8_I57\CAD_Sheets\D876F79-sht-xsc_RampB.dgn

HMG ENGINEERS, INC.
9360 HOLY CROSS LANE
BREESE, ILLINOIS 62230
(618) 526-9611
Engineers • Surveyors
IL PROF. DESIGN FIRM NO. 184.000899

USER NAME = mobrien	DESIGNED -	REVISED -	
	DRAWN -	REVISED -	
PLOT SCALE = 20.0000 ' / in.	CHECKED -	REVISED -	
PLOT DATE = 2/16/2022	DATE -	REVISED -	

STATE OF ILLINOIS
DEPARTMENT OF TRANSPORTATION

CROSS SECTIONS
RAMP B

SCALE: 1:5V:1:10H | SHEET 12 OF 25 SHEETS | STA. 215+00.00 TO STA. 215+50.00

F.A.I. RTE.	SECTION	COUNTY	TOTAL SHEETS	SHEET NO.
57	61-(1,1-1,1-2,2)RS-1	MARION	484	431

CONTRACT NO. 76F79

ILLINOIS | FED. AID PROJECT NHPP-KC9D(768)

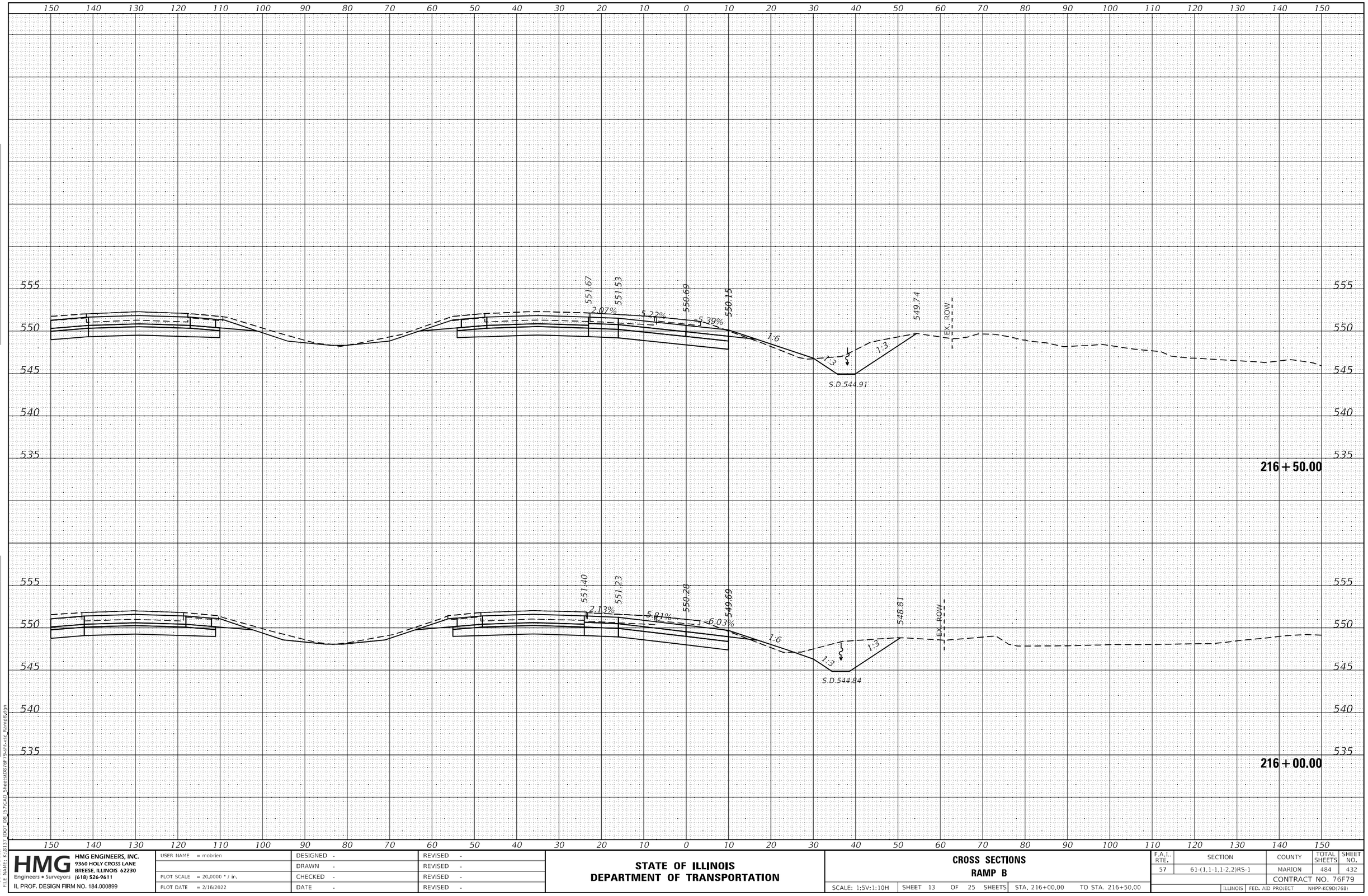

ORIGINAL SURVEY
NOTE BOOK
NO.
SURVEYED
PLOTTED
TEMPLATE
AREAS
AREAS CHECKED
BY
DATE

FINAL SURVEY
NOTE BOOK
NO.
SURVEYED
PLOTTED
TEMPLATE
AREAS
AREAS CHECKED
BY
DATE

MODEL: Default
FILE NAME: K:\8137_IDOT_D8_157\CAD_Sheets\D876F79-sht-xsE_RampB.dgn

HMG ENGINEERS, INC. 9360 HOLY CROSS LANE BREESE, ILLINOIS 62230 Engineers • Surveyors (618) 526-9611 IL PROF. DESIGN FIRM NO. 184.000899	USER NAME = mobrien	DESIGNED -	REVISED -
		DRAWN -	REVISED -
	PLOT SCALE = 20.0000 ' / in.	CHECKED -	REVISED -
	PLOT DATE = 2/16/2022	DATE -	REVISED -

STATE OF ILLINOIS
DEPARTMENT OF TRANSPORTATION

CROSS SECTIONS
RAMP B

SCALE: 1:5V:1:10H | SHEET 13 OF 25 SHEETS | STA. 216+00.00 | TO STA. 216+50.00

F.A.I.. RTE.	SECTION	COUNTY	TOTAL SHEETS	SHEET NO.
57	61-(1,1-1,1-2,2)RS-1	MARION	484	432
		CONTRACT NO. 76F79		
		ILLINOIS	FED. AID PROJECT	NHPP-KC9D(768)

FINAL SURVEY	NOTE BOOK	NO.
	SURVEYED	
	PLOTTED	
	TEMPLATE	
	AREAS	
	AREAS CHECKED	

BY	DATE

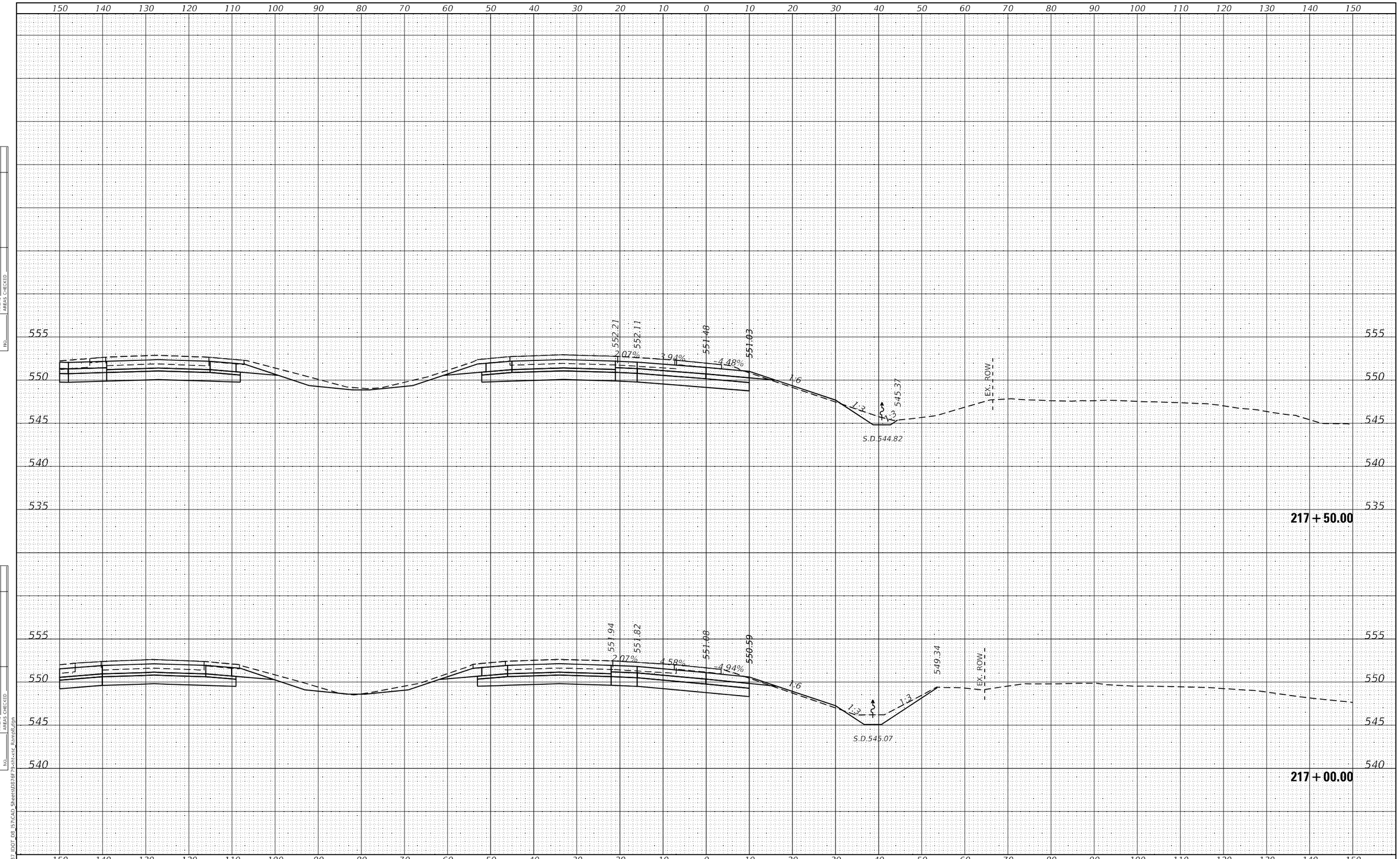

ORIGINAL SURVEY	NOTE BOOK	NO.
	SURVEYED	
	PLOTTED	
	TEMPLATE	
	AREAS	
	AREAS CHECKED	

BY	DATE

MODEL: Default
FILE NAME: K:\8137_IDOT_D8_I57\CAD Sheets\D876F79-sht-xsc_RampB.dgn

HMG ENGINEERS, INC. 9360 HOLY CROSS LANE BREESE, ILLINOIS 62230 Engineers • Surveyors (618) 526-9611 IL PROF. DESIGN FIRM NO. 184.000899	USER NAME = mobrien	DESIGNED -	REVISED -
		DRAWN -	REVISED -
	PLOT SCALE = 20.0000 ' / in.	CHECKED -	REVISED -
	PLOT DATE = 2/16/2022	DATE -	REVISED -

STATE OF ILLINOIS
DEPARTMENT OF TRANSPORTATION

CROSS SECTIONS
RAMP B

SCALE: 1:5V:1:10H | SHEET 14 OF 25 SHEETS | STA. 217+00.00 | TO STA. 217+50.00

F.A.I. RTE.	SECTION	COUNTY	TOTAL SHEETS	SHEET NO.
57	61-(1,1-1,1-2,2)RS-1	MARION	484	433
		CONTRACT NO. 76F79		
		ILLINOIS FED. AID PROJECT	NHPP-KC9D(768)	

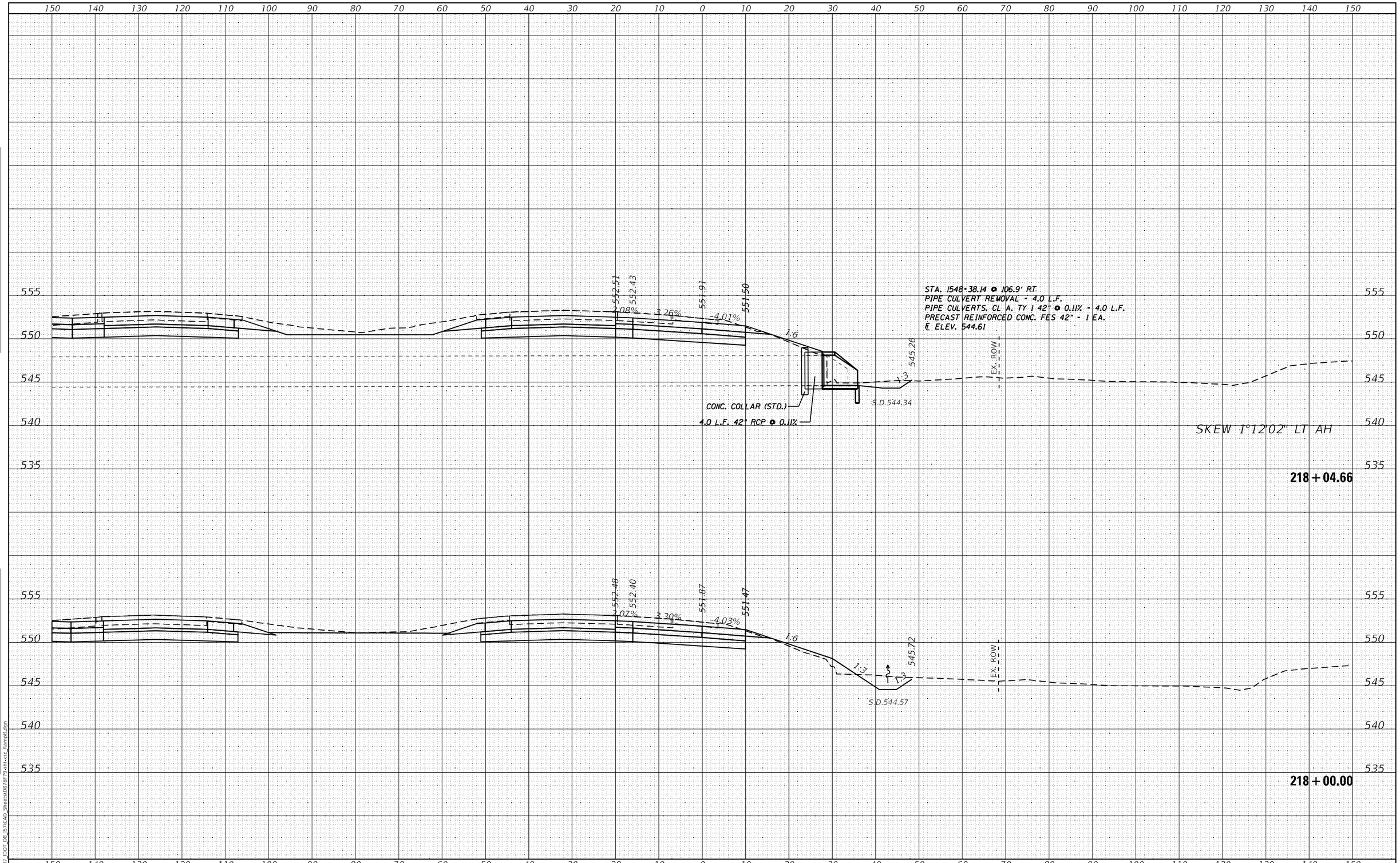

FINAL SURVEY — SURVEYED — PLOTTED — TEMPLATE — AREAS — AREAS CHECKED — NOTE BOOK — NO. — BY — DATE

ORIGINAL SURVEY — SURVEYED — PLOTTED — TEMPLATE — AREAS — AREAS CHECKED — NOTE BOOK — NO. — BY — DATE

MODEL: Default
FILE NAME: K:\8137_IDOT_D8_157\CAD_Sheets\D876F79-sht-xsE_RampB.dgn

HMG
HMG ENGINEERS, INC.
9360 HOLY CROSS LANE
BREESE, ILLINOIS 62230
Engineers • Surveyors (618) 526-9611
IL PROF. DESIGN FIRM NO. 184.000899

USER NAME = mobrien	DESIGNED -	REVISED -
	DRAWN -	REVISED -
PLOT SCALE = 20.0000 ' / in.	CHECKED -	REVISED -
PLOT DATE = 2/16/2022	DATE -	REVISED -

STATE OF ILLINOIS
DEPARTMENT OF TRANSPORTATION

CROSS SECTIONS
RAMP B

SCALE: 1:5V:1:10H | SHEET 15 OF 25 SHEETS | STA. 218+00.00 TO STA. 218+04.66

F.A.I.. RTE.	SECTION	COUNTY	TOTAL SHEETS	SHEET NO.
57	61-(1,1-1,1-2,2)RS-1	MARION	484	434
		CONTRACT NO. 76F79		
		ILLINOIS	FED. AID PROJECT	NHPP-KC9D(768)

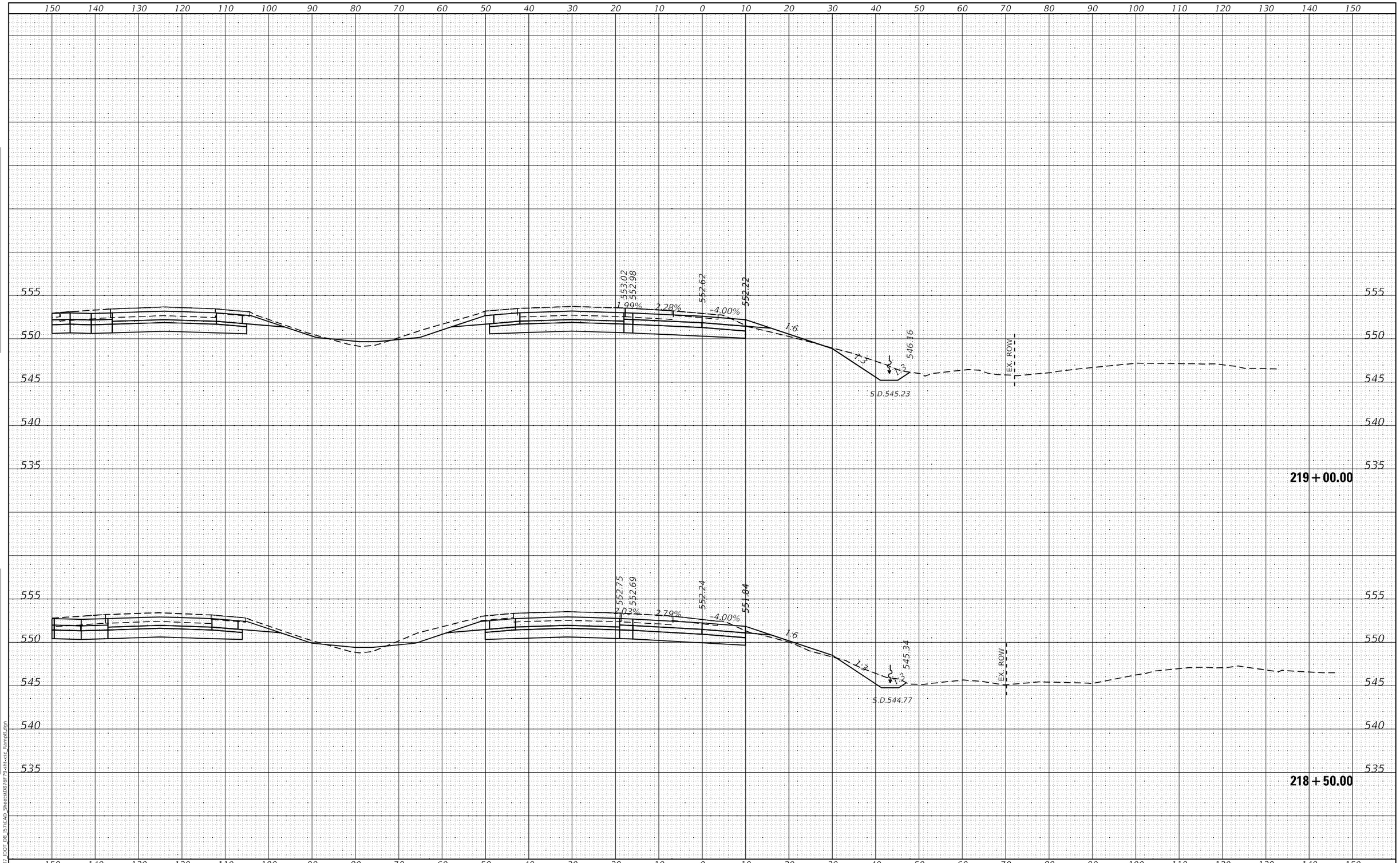

FINAL SURVEY | NOTE BOOK NO. | SURVEYED | PLOTTED | TEMPLATE | AREAS | AREAS CHECKED | BY | DATE

ORIGINAL SURVEY | NOTE BOOK NO. | SURVEYED | PLOTTED | TEMPLATE | AREAS | AREAS CHECKED | BY | DATE

MODEL: Default
FILE NAME: K:\8137_IDOT_D8_I57\CAD_Sheets\D876F79-sht-xsc_RampB.dgn

HMG ENGINEERS, INC.
9360 HOLY CROSS LANE
BREESE, ILLINOIS 62230
(618) 526-9611
Engineers • Surveyors
IL PROF. DESIGN FIRM NO. 184.000899

USER NAME = mobrien	DESIGNED -	REVISED -
	DRAWN -	REVISED -
PLOT SCALE = 20.0000 ' / in.	CHECKED -	REVISED -
PLOT DATE = 2/16/2022	DATE -	REVISED -

STATE OF ILLINOIS
DEPARTMENT OF TRANSPORTATION

CROSS SECTIONS
RAMP B

SCALE: 1:5V:1:10H | SHEET 16 OF 25 SHEETS | STA. 218+50.00 TO STA. 219+00.00

F.A.I. RTE.	SECTION	COUNTY	TOTAL SHEETS	SHEET NO.
57	61-(1,1-1,1-2,2)RS-1	MARION	484	435

CONTRACT NO. 76F79

ILLINOIS | FED. AID PROJECT NHPP-KC9D(768)

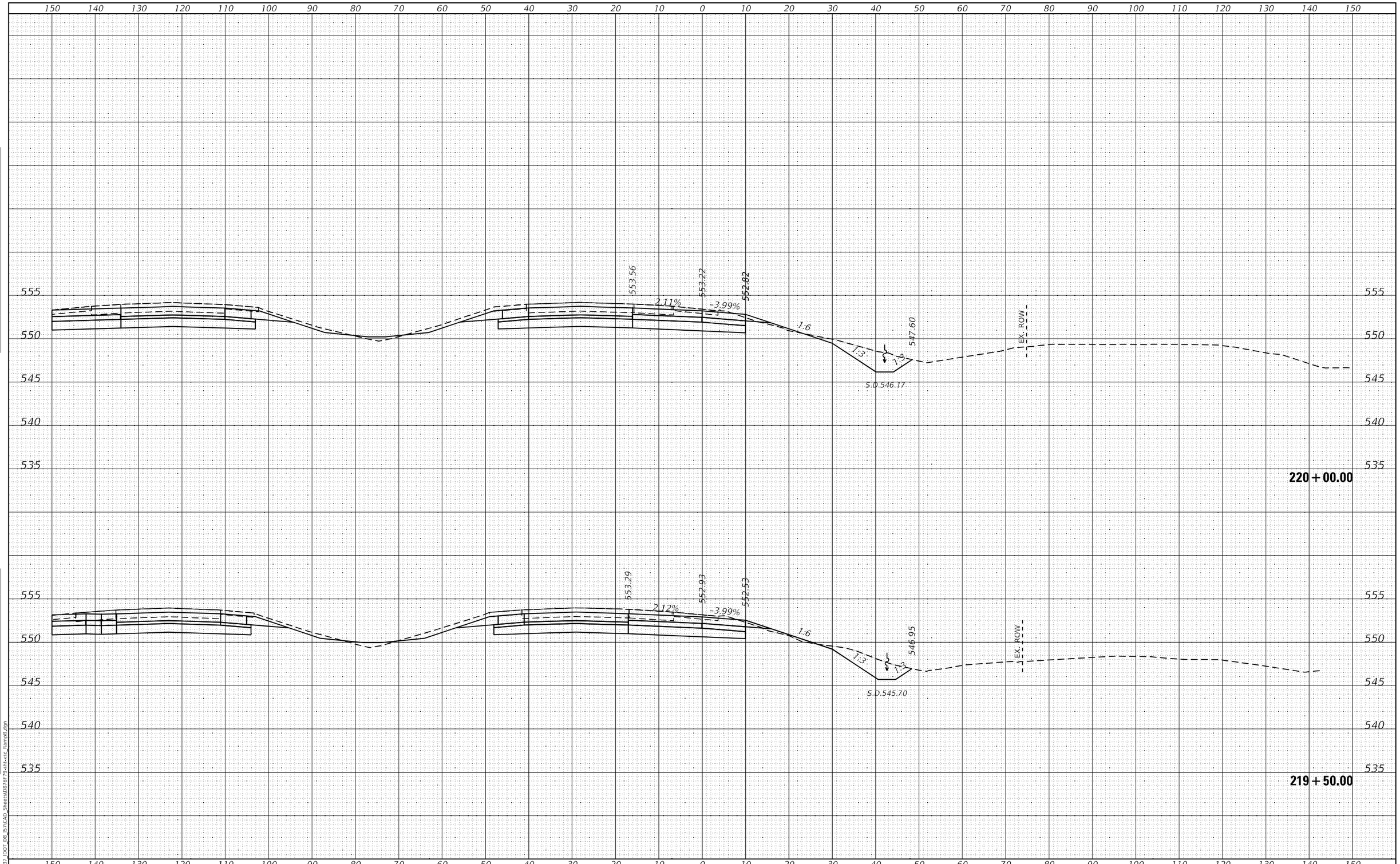

FINAL SURVEY		BY	DATE
NOTE BOOK	SURVEYED		
	PLOTTED		
	TEMPLATE		
	AREAS		
	AREAS CHECKED		

ORIGINAL SURVEY		BY	DATE
NOTE BOOK	SURVEYED		
	PLOTTED		
	TEMPLATE		
	AREAS		
	AREAS CHECKED		

MODEL: Default
FILE NAME: K:\8137_IDOT_D8_I57\CAD_Sheets\D876F79-sht-xsc_RampB.dgn

HMG ENGINEERS, INC.
9360 HOLY CROSS LANE
BREESE, ILLINOIS 62230
(618) 526-9611
Engineers • Surveyors
IL PROF. DESIGN FIRM NO. 184.000899

USER NAME = mobrien	DESIGNED -	REVISED -
	DRAWN -	REVISED -
PLOT SCALE = 20.0000 ' / in.	CHECKED -	REVISED -
PLOT DATE = 2/16/2022	DATE -	REVISED -

STATE OF ILLINOIS
DEPARTMENT OF TRANSPORTATION

CROSS SECTIONS
RAMP B

SCALE: 1:5V:1:10H | SHEET 17 OF 25 SHEETS | STA. 219+50.00 TO STA. 220+00.00

F.A.I. RTE.	SECTION	COUNTY	TOTAL SHEETS	SHEET NO.
57	61-(1,1-1,1-2,2)RS-1	MARION	484	436

CONTRACT NO. 76F79

ILLINOIS | FED. AID PROJECT NHPP-KC9D(768)

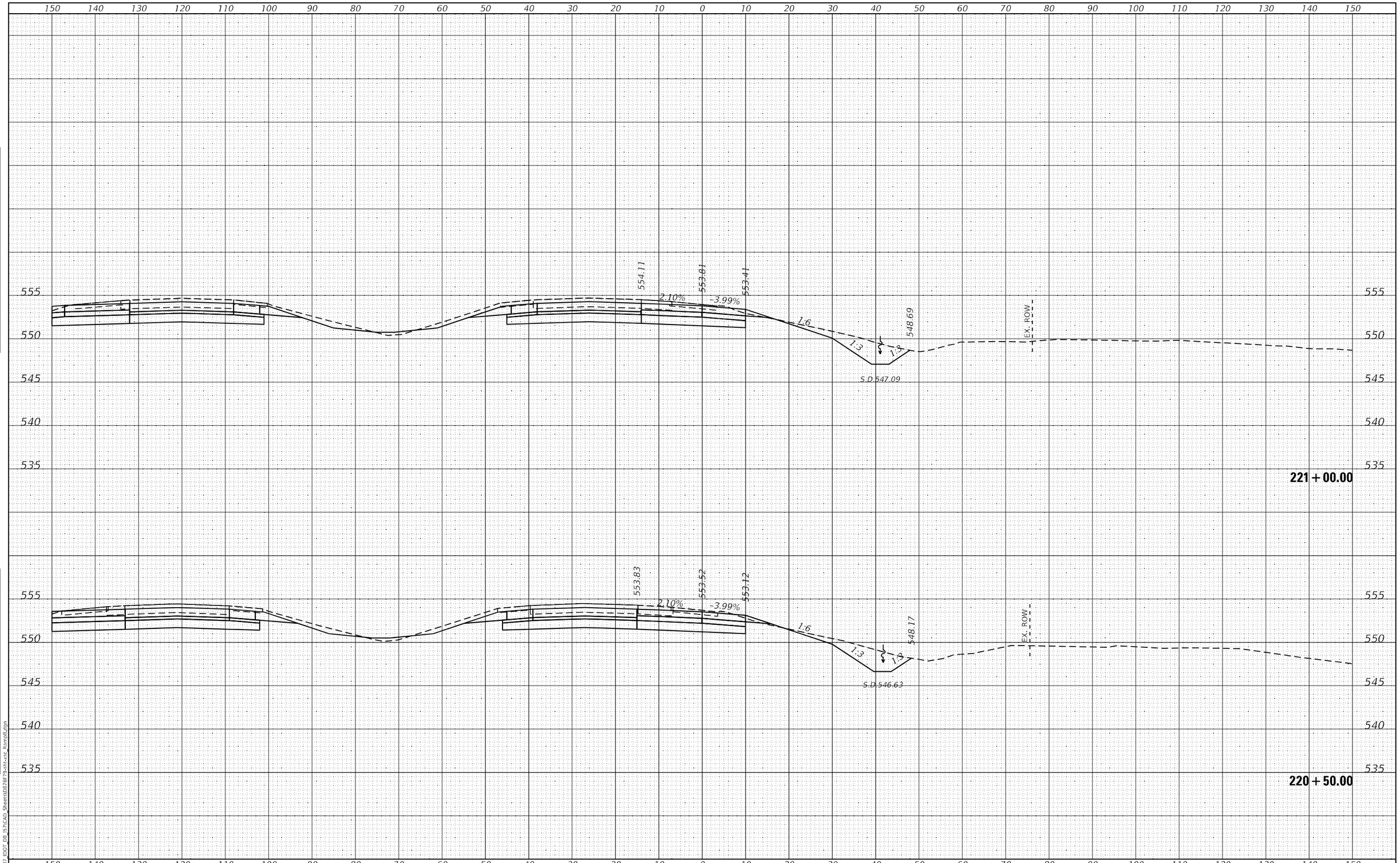

FINAL SURVEY | NOTE BOOK NO. | SURVEYED | PLOTTED | TEMPLATE | AREAS | AREAS CHECKED | BY | DATE

ORIGINAL SURVEY | NOTE BOOK NO. | SURVEYED | PLOTTED | TEMPLATE | AREAS | AREAS CHECKED | BY | DATE

MODEL: Default
FILE NAME: K:\8137_IDOT_D8_I57\CAD_Sheets\D876F79-sht-xsc_RampB.dgn

HMG ENGINEERS, INC.
9360 HOLY CROSS LANE
BREESE, ILLINOIS 62230
(618) 526-9611
Engineers • Surveyors
IL PROF. DESIGN FIRM NO. 184.000899

USER NAME = mobrien	DESIGNED -	REVISED -	
	DRAWN -	REVISED -	
PLOT SCALE = 20.0000 ' / in.	CHECKED -	REVISED -	
PLOT DATE = 2/16/2022	DATE -	REVISED -	

STATE OF ILLINOIS
DEPARTMENT OF TRANSPORTATION

CROSS SECTIONS
RAMP B

SCALE: 1:5V:1:10H | SHEET 18 OF 25 SHEETS | STA. 220+50.00 TO STA. 221+00.00

F.A.I. RTE.	SECTION	COUNTY	TOTAL SHEETS	SHEET NO.
57	61-(1,1-1,1-2,2)RS-1	MARION	484	437

CONTRACT NO. 76F79

ILLINOIS | FED. AID PROJECT NHPP-KC9D(768)

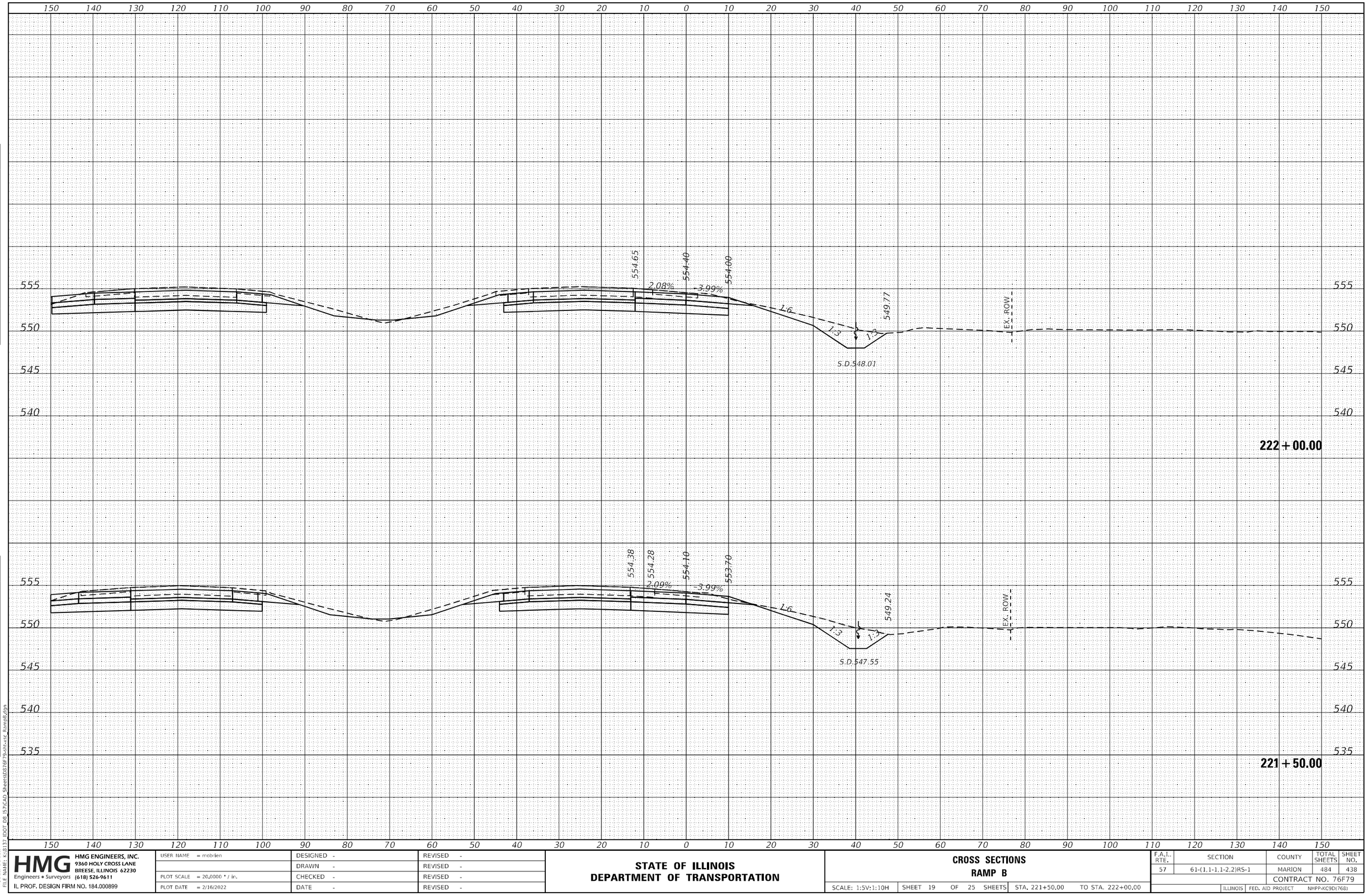

FINAL SURVEY
NOTE BOOK
NO.
SURVEYED
PLOTTED
TEMPLATE
AREAS
AREAS CHECKED
BY
DATE

ORIGINAL SURVEY
NOTE BOOK
NO.
SURVEYED
PLOTTED
TEMPLATE
AREAS
AREAS CHECKED
BY
DATE

MODEL: Default
FILE NAME: K:\8137 IDOT D8 157\CAD Sheets\D876F79-sht-xsE_RampB.dgn

USER NAME = mobrien	DESIGNED -	REVISED -	
	DRAWN -	REVISED -	
PLOT SCALE = 20.0000 ' / in.	CHECKED -	REVISED -	
PLOT DATE = 2/16/2022	DATE -	REVISED -	

HMG ENGINEERS, INC.
9360 HOLY CROSS LANE
BREESE, ILLINOIS 62230
Engineers • Surveyors (618) 526-9611
IL PROF. DESIGN FIRM NO. 184.000899

STATE OF ILLINOIS
DEPARTMENT OF TRANSPORTATION

CROSS SECTIONS
RAMP B

SCALE: 1:5V:1:10H | SHEET 19 OF 25 SHEETS | STA. 221+50.00 | TO STA. 222+00.00

F.A.I.. RTE.	SECTION	COUNTY	TOTAL SHEETS	SHEET NO.
57	61-(1,1-1,1-2,2)RS-1	MARION	484	438
		CONTRACT NO. 76F79		
	ILLINOIS	FED. AID PROJECT	NHPP-KC9D(768)	

150 140 130 120 110 100 90 80 70 60 50 40 30 20 10 0 10 20 30 40 50 60 70 80 90 100 110 120 130 140 150

560 555 550 545 540

555.42 555.22 554.84 2.06% 3.99% 1:6 1:3 1:3 551.19 EX. ROW S.D.549.39

223 + 50.00

555.18 554.97 554.57 2.06% 3.99% 1:6 1:3 1:3 550.85 EX. ROW S.D.548.93

223 + 00.00

554.92 554.69 554.29 2.07% 3.99% 1:6 1:3 1:3 550.43 EX. ROW S.D.548.47

222 + 50.00

150 140 130 120 110 100 90 80 70 60 50 40 30 20 10 0 10 20 30 40 50 60 70 80 90 100 110 120 130 140 150

FINAL SURVEY	BY	DATE
NOTE BOOK	SURVEYED	
NO.	PLOTTED	
	TEMPLATE	
	AREAS	
	AREAS CHECKED	

ORIGINAL SURVEY	BY	DATE
NOTE BOOK	SURVEYED	
NO.	PLOTTED	
	TEMPLATE	
	AREAS	
	AREAS CHECKED	

MODEL: Default
FILE NAME: K:\8137 IDOT D8 [57]\CAD Sheets\D876F79-sht-xsE Ramp8.dgn

HMG ENGINEERS, INC.
9360 HOLY CROSS LANE
BREESE, ILLINOIS 62230
Engineers • Surveyors (618) 526-9611
IL PROF. DESIGN FIRM NO. 184.000899

USER NAME = mobrien	DESIGNED -	REVISED -
	DRAWN -	REVISED -
PLOT SCALE = 20.0000 ' / in.	CHECKED -	REVISED -
PLOT DATE = 2/16/2022	DATE -	REVISED -

STATE OF ILLINOIS
DEPARTMENT OF TRANSPORTATION

CROSS SECTIONS
RAMP B

SCALE: 1:5V:1:10H | SHEET 20 OF 25 SHEETS | STA. 222+50.00 | TO STA. 223+50.00

F.A.I.. RTE.	SECTION	COUNTY	TOTAL SHEETS	SHEET NO.
57	61-(1,1-1,1-2,2)RS-1	MARION	484	439
		CONTRACT NO. 76F79		
		ILLINOIS	FED. AID PROJECT	NHPP-KC9D(768)

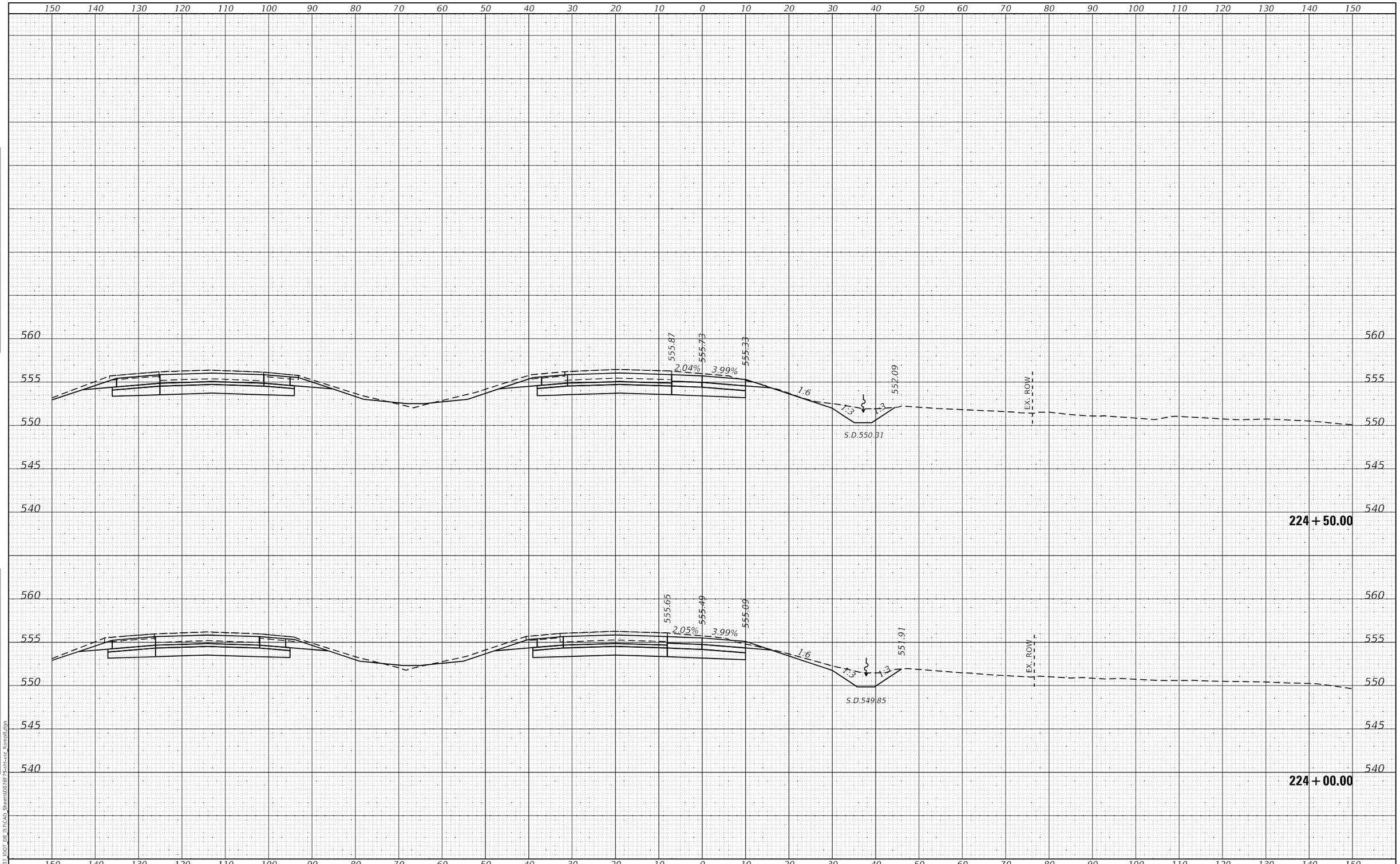

FINAL SURVEY		BY	DATE
NOTE BOOK	SURVEYED		
NO.	PLOTTED		
	TEMPLATE		
	AREAS		
	AREAS CHECKED		

ORIGINAL SURVEY		BY	DATE
NOTE BOOK	SURVEYED		
NO.	PLOTTED		
	TEMPLATE		
	AREAS		
	AREAS CHECKED		

MODEL: Default
FILE NAME: K:\8137_IDOT_D8_I57\CAD_Sheets\D876F79-sht-xsc_RampB.dgn

HMG ENGINEERS, INC.
9360 HOLY CROSS LANE
BREESE, ILLINOIS 62230
(618) 526-9611
Engineers • Surveyors
IL PROF. DESIGN FIRM NO. 184.000899

USER NAME = mobrien	DESIGNED -	REVISED -
	DRAWN -	REVISED -
PLOT SCALE = 20.0000 ' / in.	CHECKED -	REVISED -
PLOT DATE = 2/16/2022	DATE -	REVISED -

STATE OF ILLINOIS
DEPARTMENT OF TRANSPORTATION

CROSS SECTIONS
RAMP B

SCALE: 1:5V:1:10H | SHEET 21 OF 25 SHEETS | STA. 224+00.00 TO STA. 224+50.00

F.A.I. RTE.	SECTION	COUNTY	TOTAL SHEETS	SHEET NO.
57	61-(1,1-1,1-2,2)RS-1	MARION	484	440
		CONTRACT NO. 76F79		
		ILLINOIS FED. AID PROJECT NHPP-KC9D(768)		

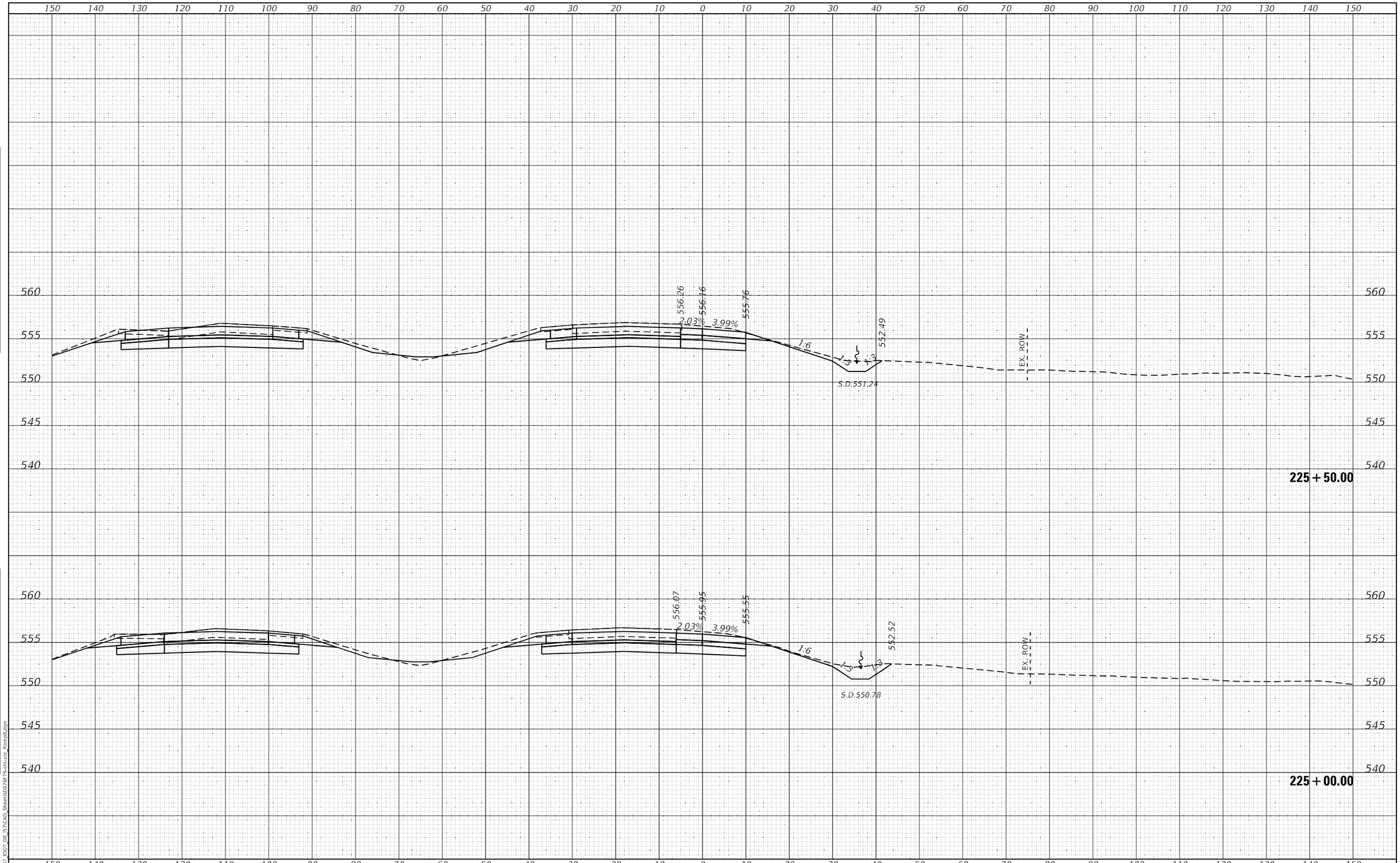

FINAL SURVEY		BY	DATE
NOTE BOOK NO.	SURVEYED		
	PLOTTED		
	TEMPLATE		
	AREAS		
	AREAS CHECKED		

ORIGINAL SURVEY		BY	DATE
NOTE BOOK NO.	SURVEYED		
	PLOTTED		
	TEMPLATE		
	AREAS		
	AREAS CHECKED		

MODEL: Default
FILE NAME: K:\8137_IDOT_D8_I57\CAD_Sheets\D876F79-sht-xsc_RampB.dgn

HMG ENGINEERS, INC.
9360 HOLY CROSS LANE
BREESE, ILLINOIS 62230
(618) 526-9611
Engineers • Surveyors
IL PROF. DESIGN FIRM NO. 184.000899

USER NAME = mobrien	DESIGNED -	REVISED -
	DRAWN -	REVISED -
PLOT SCALE = 20.0000 ' / in.	CHECKED -	REVISED -
PLOT DATE = 2/16/2022	DATE -	REVISED -

STATE OF ILLINOIS
DEPARTMENT OF TRANSPORTATION

CROSS SECTIONS
RAMP B

SCALE: 1:5V:1:10H | SHEET 22 OF 25 SHEETS | STA. 225+00.00 TO STA. 225+50.00

F.A.I. RTE.	SECTION	COUNTY	TOTAL SHEETS	SHEET NO.
57	61-(1,1-1,1-2,2)RS-1	MARION	484	441

CONTRACT NO. 76F79

ILLINOIS | FED. AID PROJECT NHPP-KC9D(768)

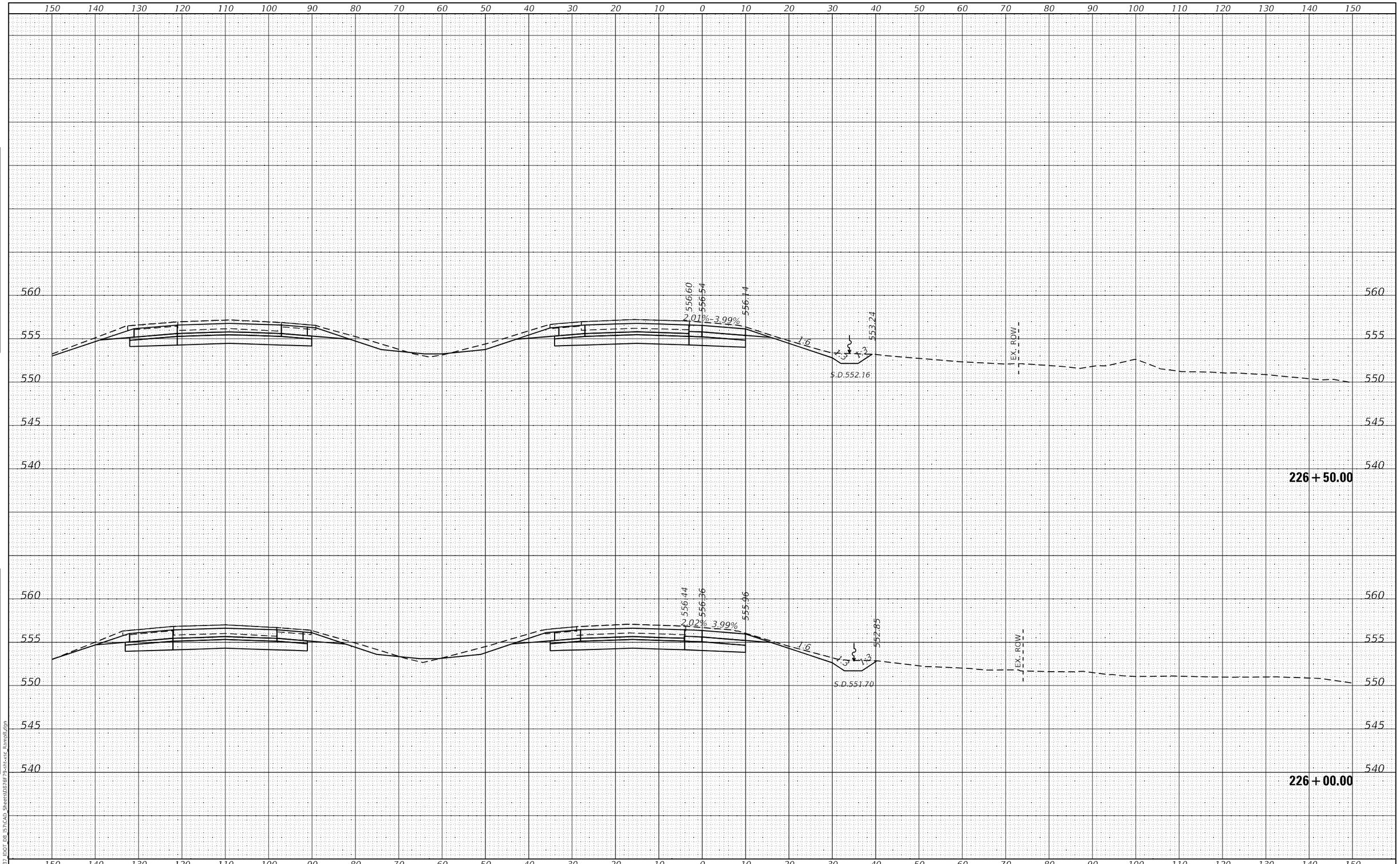

FINAL SURVEY	BY	DATE
NOTE BOOK		
NO.		

SURVEYED
PLOTTED
TEMPLATE
AREAS
AREAS CHECKED

ORIGINAL SURVEY	BY	DATE
NOTE BOOK		
NO.		

SURVEYED
PLOTTED
TEMPLATE
AREAS
AREAS CHECKED

MODEL: Default
FILE NAME: K:\8137_IDOT_D8_157\CAD_Sheets\D876F79-sht-xsc_RampB.dgn

HMG
HMG ENGINEERS, INC.
9360 HOLY CROSS LANE
BREESE, ILLINOIS 62230
Engineers • Surveyors (618) 526-9611
IL PROF. DESIGN FIRM NO. 184.000899

USER NAME = mobrien	DESIGNED -	REVISED -
	DRAWN -	REVISED -
PLOT SCALE = 20.0000 ' / in.	CHECKED -	REVISED -
PLOT DATE = 2/16/2022	DATE -	REVISED -

STATE OF ILLINOIS
DEPARTMENT OF TRANSPORTATION

CROSS SECTIONS
RAMP B

SCALE: 1:5V:1:10H | SHEET 23 OF 25 SHEETS | STA. 226+00.00 | TO STA. 226+50.00

F.A.I.. RTE.	SECTION	COUNTY	TOTAL SHEETS	SHEET NO.
57	61-(1,1-1,1-2,2)RS-1	MARION	484	442
		CONTRACT NO. 76F79		
		ILLINOIS	FED. AID PROJECT	NHPP-KC9D(768)

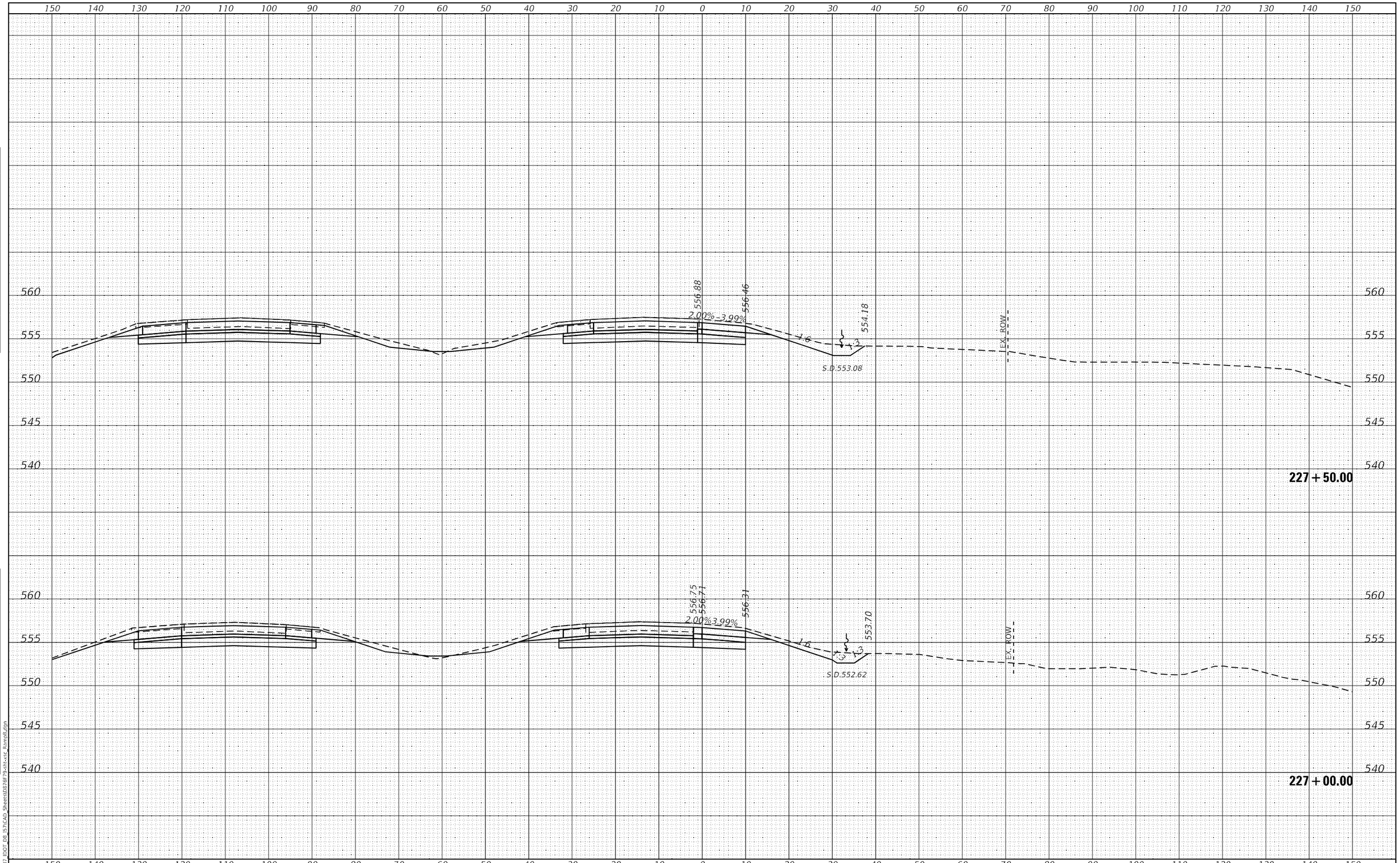

FINAL SURVEY		BY	DATE
NOTE BOOK	SURVEYED		
NO.	PLOTTED		
	TEMPLATE		
	AREAS		
	AREAS CHECKED		

ORIGINAL SURVEY		BY	DATE
NOTE BOOK	SURVEYED		
NO.	PLOTTED		
	TEMPLATE		
	AREAS		
	AREAS CHECKED		

MODEL: Default
FILE NAME: K:\8137_IDOT_D8_I57\CAD_Sheets\D876F79-sht-xsc_Ramp8.dgn

HMG ENGINEERS, INC.
9360 HOLY CROSS LANE
BREESE, ILLINOIS 62230
(618) 526-9611
Engineers • Surveyors
IL PROF. DESIGN FIRM NO. 184.000899

USER NAME = mobrien	DESIGNED -	REVISED -
	DRAWN -	REVISED -
PLOT SCALE = 20.0000 ' / in.	CHECKED -	REVISED -
PLOT DATE = 2/16/2022	DATE -	REVISED -

STATE OF ILLINOIS
DEPARTMENT OF TRANSPORTATION

CROSS SECTIONS
RAMP B

SCALE: 1:5V:1:10H | SHEET 24 OF 25 SHEETS | STA. 227+00.00 TO STA. 227+50.00

F.A.I. RTE.	SECTION	COUNTY	TOTAL SHEETS	SHEET NO.
57	61-(1,1-1,1-2,2)RS-1	MARION	484	443

CONTRACT NO. 76F79

ILLINOIS | FED. AID PROJECT NHPP-KC9D(768)

FINAL SURVEY	BY	DATE
SURVEYED		
PLOTTED		
TEMPLATE		
AREAS		
AREAS CHECKED		
NOTE BOOK		
NO.		

ORIGINAL SURVEY	BY	DATE
SURVEYED		
PLOTTED		
TEMPLATE		
AREAS		
AREAS CHECKED		
NOTE BOOK		
NO.		

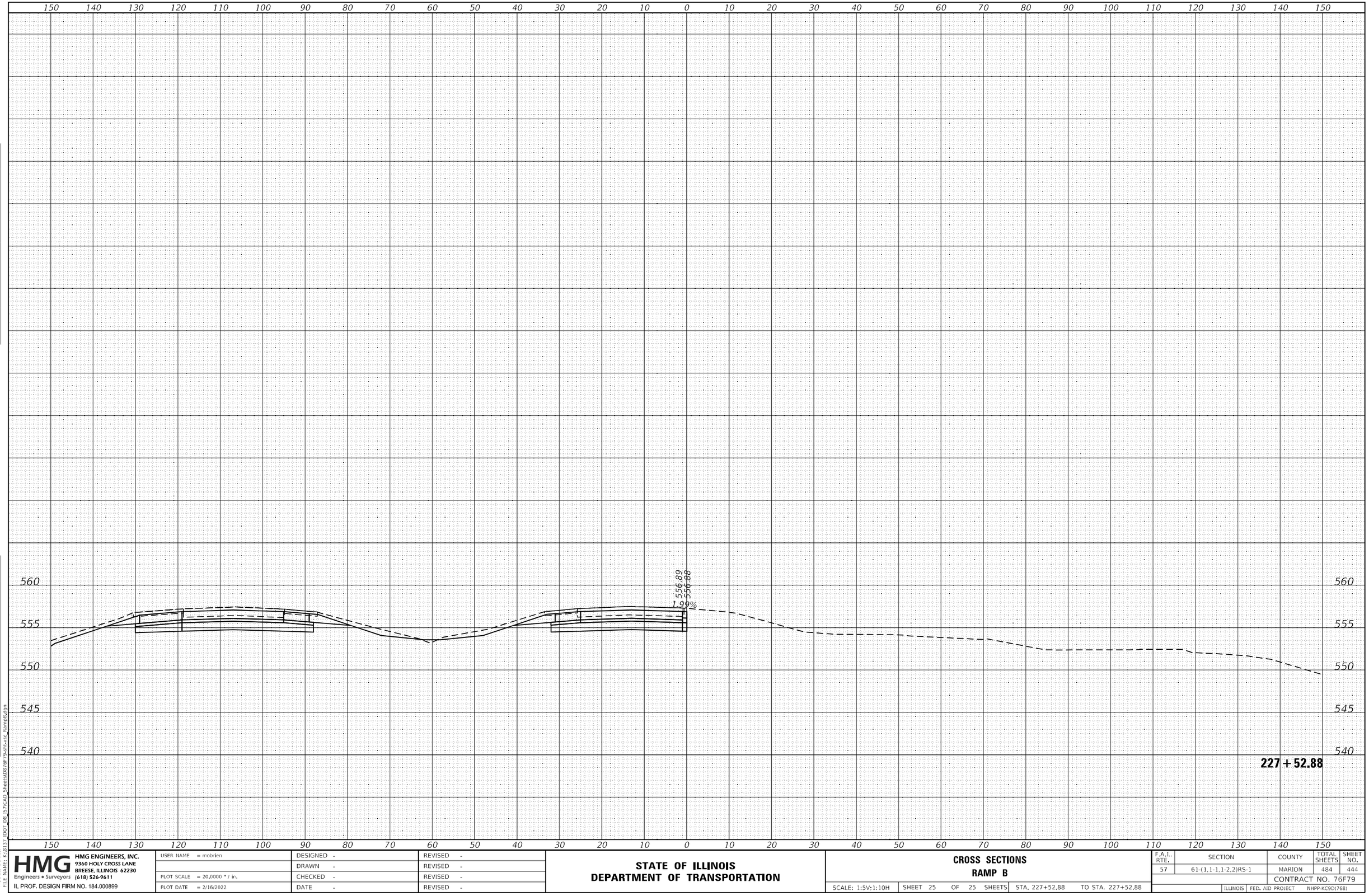

MODEL: Default
FILE NAME: K:\8137_IDOT_D8_157\CAD_Sheets\D876F79-sht-xsE_RampB.dgn

HMG ENGINEERS, INC.
9360 HOLY CROSS LANE
BREESE, ILLINOIS 62230
Engineers • Surveyors (618) 526-9611
IL PROF. DESIGN FIRM NO. 184.000899

USER NAME = mobrien	DESIGNED -	REVISED -
	DRAWN -	REVISED -
PLOT SCALE = 20.0000 ' / in.	CHECKED -	REVISED -
PLOT DATE = 2/16/2022	DATE -	REVISED -

STATE OF ILLINOIS
DEPARTMENT OF TRANSPORTATION

CROSS SECTIONS
RAMP B

SCALE: 1:5V:1:10H | SHEET 25 OF 25 SHEETS | STA. 227+52.88 | TO STA. 227+52.88

F.A.I.. RTE.	SECTION	COUNTY	TOTAL SHEETS	SHEET NO.
57	61-(1,1-1,1-2,2)RS-1	MARION	484	444
		CONTRACT NO. 76F79		
	ILLINOIS	FED. AID PROJECT	NHPP-XC9D(768)	

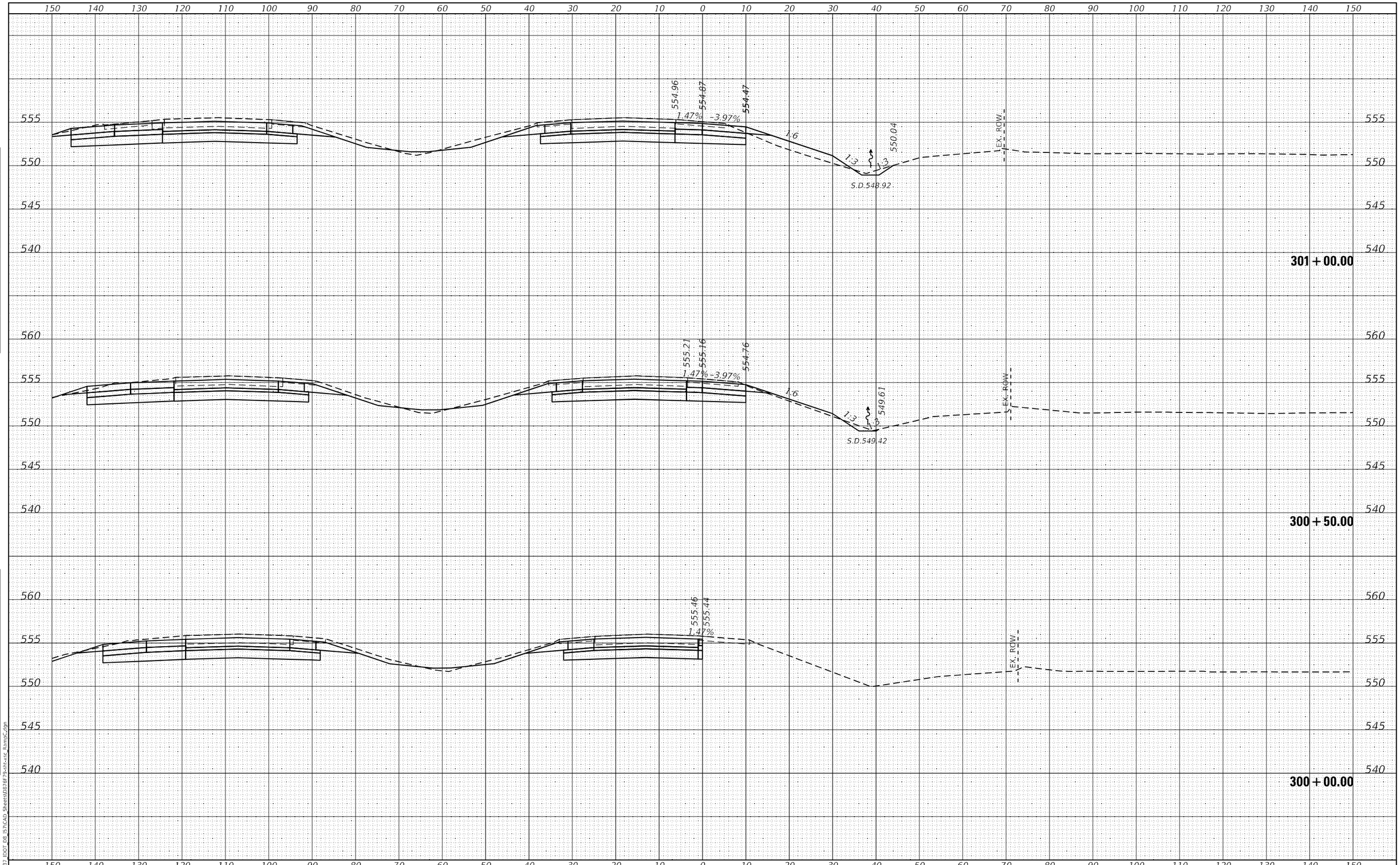

FINAL SURVEY | NOTE BOOK NO. | SURVEYED | PLOTTED | TEMPLATE | AREAS | AREAS CHECKED | BY | DATE

ORIGINAL SURVEY | NOTE BOOK NO. | SURVEYED | PLOTTED | TEMPLATE | AREAS | AREAS CHECKED | BY | DATE

MODEL: Default
FILE NAME: K:\8137_IDOT_D8_I57\CAD_Sheets\D876F79-sht-xsc_RampC.dgn

HMG ENGINEERS, INC.
9360 HOLY CROSS LANE
BREESE, ILLINOIS 62230
(618) 526-9611
Engineers • Surveyors
IL PROF. DESIGN FIRM NO. 184.000899

USER NAME = mobrien	DESIGNED -	REVISED -
	DRAWN -	REVISED -
PLOT SCALE = 20.0000 ' / in.	CHECKED -	REVISED -
PLOT DATE = 2/16/2022	DATE -	REVISED -

STATE OF ILLINOIS
DEPARTMENT OF TRANSPORTATION

CROSS SECTIONS
RAMP C

SCALE: 1:5V:1:10H | SHEET 1 OF 16 SHEETS | STA. 300+00.00 TO STA. 301+00.00

F.A.I. RTE.	SECTION	COUNTY	TOTAL SHEETS	SHEET NO.
57	61-(1,1-1,1-2,2)RS-1	MARION	484	445

CONTRACT NO. 76F79

ILLINOIS | FED. AID PROJECT NHPP-KC9D(768)

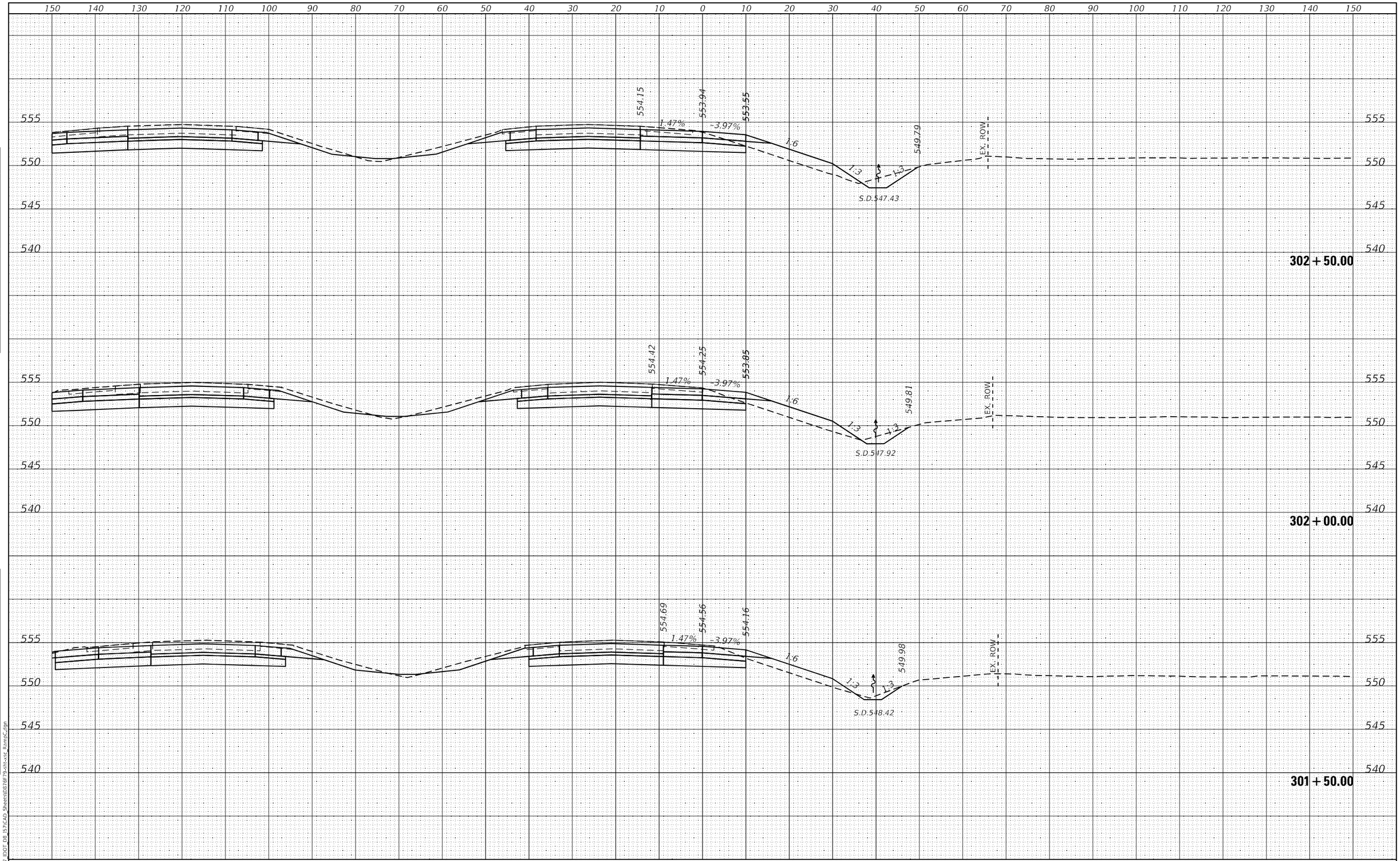

FINAL SURVEY	NOTE BOOK	NO.
SURVEYED		
PLOTTED		
TEMPLATE		
AREAS		
AREAS CHECKED		

ORIGINAL SURVEY	NOTE BOOK	NO.
SURVEYED		
PLOTTED		
TEMPLATE		
AREAS		
AREAS CHECKED		

BY	DATE

MODEL: Default
FILE NAME: K:\B137 IDOT D8 IS7\CAD Sheets\D876F79-sht-xsc Ramp C.dgn

HMG
Engineers • Surveyors
HMG ENGINEERS, INC.
9360 HOLY CROSS LANE
BREESE, ILLINOIS 62230
(618) 526-9611
IL PROF. DESIGN FIRM NO. 184.000899

USER NAME = mobrien	DESIGNED -	REVISED -	
	DRAWN -	REVISED -	
PLOT SCALE = 20.0000 ' / in.	CHECKED -	REVISED -	
PLOT DATE = 2/16/2022	DATE -	REVISED -	

STATE OF ILLINOIS
DEPARTMENT OF TRANSPORTATION

CROSS SECTIONS
RAMP C

SCALE: 1:5V:1:10H | SHEET 2 OF 16 SHEETS | STA. 301+50.00 | TO STA. 302+50.00

F.A.I.. RTE.	SECTION	COUNTY	TOTAL SHEETS	SHEET NO.
57	61-(1,1-1,1-2,2)RS-1	MARION	484	446
		CONTRACT NO. 76F79		
	ILLINOIS	FED. AID PROJECT	NHPP-KC9D(768)	

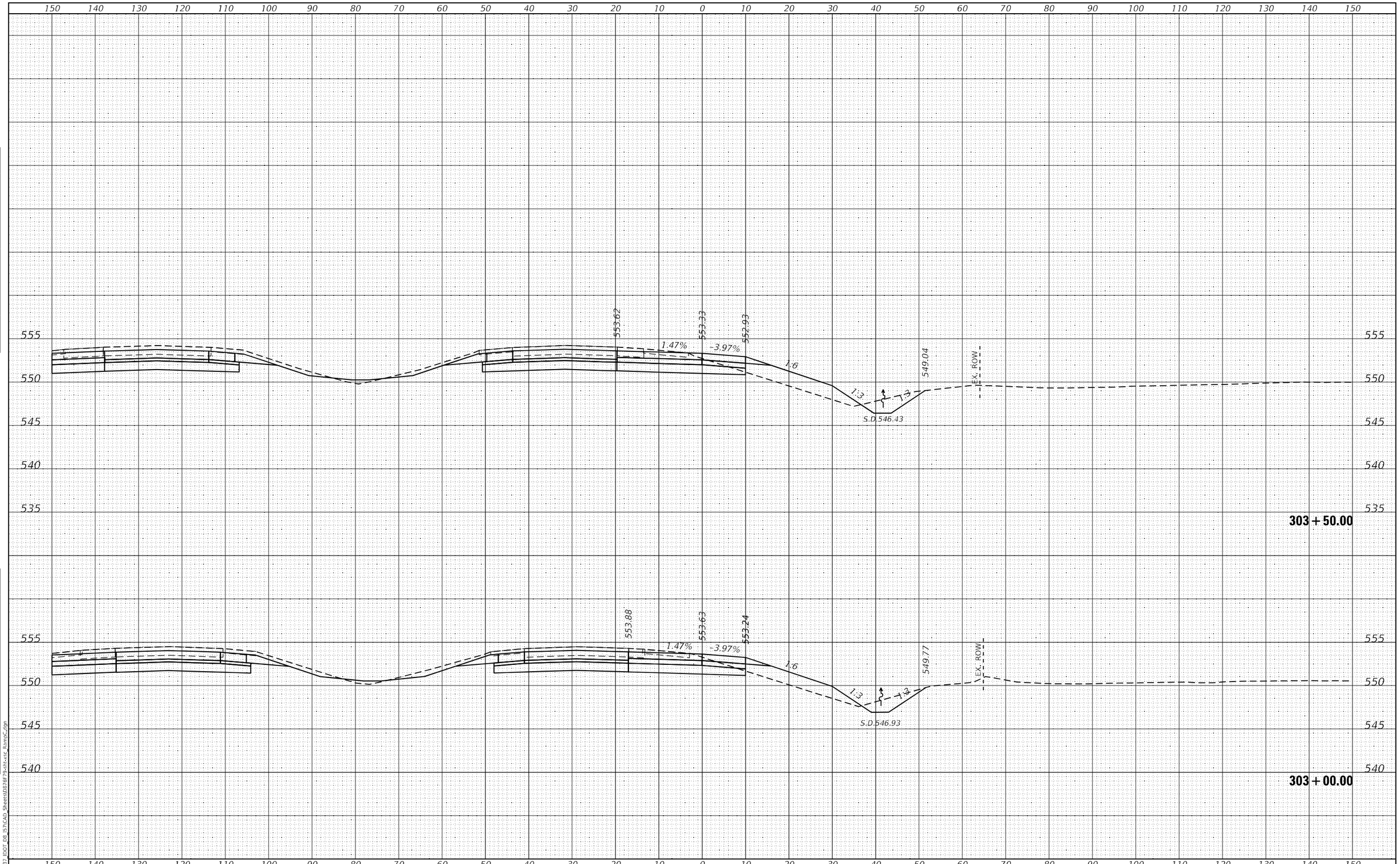

FINAL SURVEY		BY	DATE
NOTE BOOK NO.	SURVEYED		
	PLOTTED		
	TEMPLATE		
	AREAS		
	AREAS CHECKED		

ORIGINAL SURVEY		BY	DATE
NOTE BOOK NO.	SURVEYED		
	PLOTTED		
	TEMPLATE		
	AREAS		
	AREAS CHECKED		

MODEL: Default
FILE NAME: K:\8137_IDOT_D8_I57\CAD_Sheets\D876F79-sht-xsc_RampC.dgn

HMG ENGINEERS, INC.
9360 HOLY CROSS LANE
BREESE, ILLINOIS 62230
(618) 526-9611
Engineers • Surveyors
IL PROF. DESIGN FIRM NO. 184.000899

USER NAME = mobrien	DESIGNED -	REVISED -
	DRAWN -	REVISED -
PLOT SCALE = 20.0000 ' / in.	CHECKED -	REVISED -
PLOT DATE = 2/16/2022	DATE -	REVISED -

STATE OF ILLINOIS
DEPARTMENT OF TRANSPORTATION

CROSS SECTIONS
RAMP C

SCALE: 1:5V:1:10H | SHEET 3 OF 16 SHEETS | STA. 303+00.00 TO STA. 303+50.00

F.A.I. RTE.	SECTION	COUNTY	TOTAL SHEETS	SHEET NO.
57	61-(1,1-1,1-2,2)RS-1	MARION	484	447
		CONTRACT NO. 76F79		
		ILLINOIS FED. AID PROJECT NHPP-KC9D(768)		

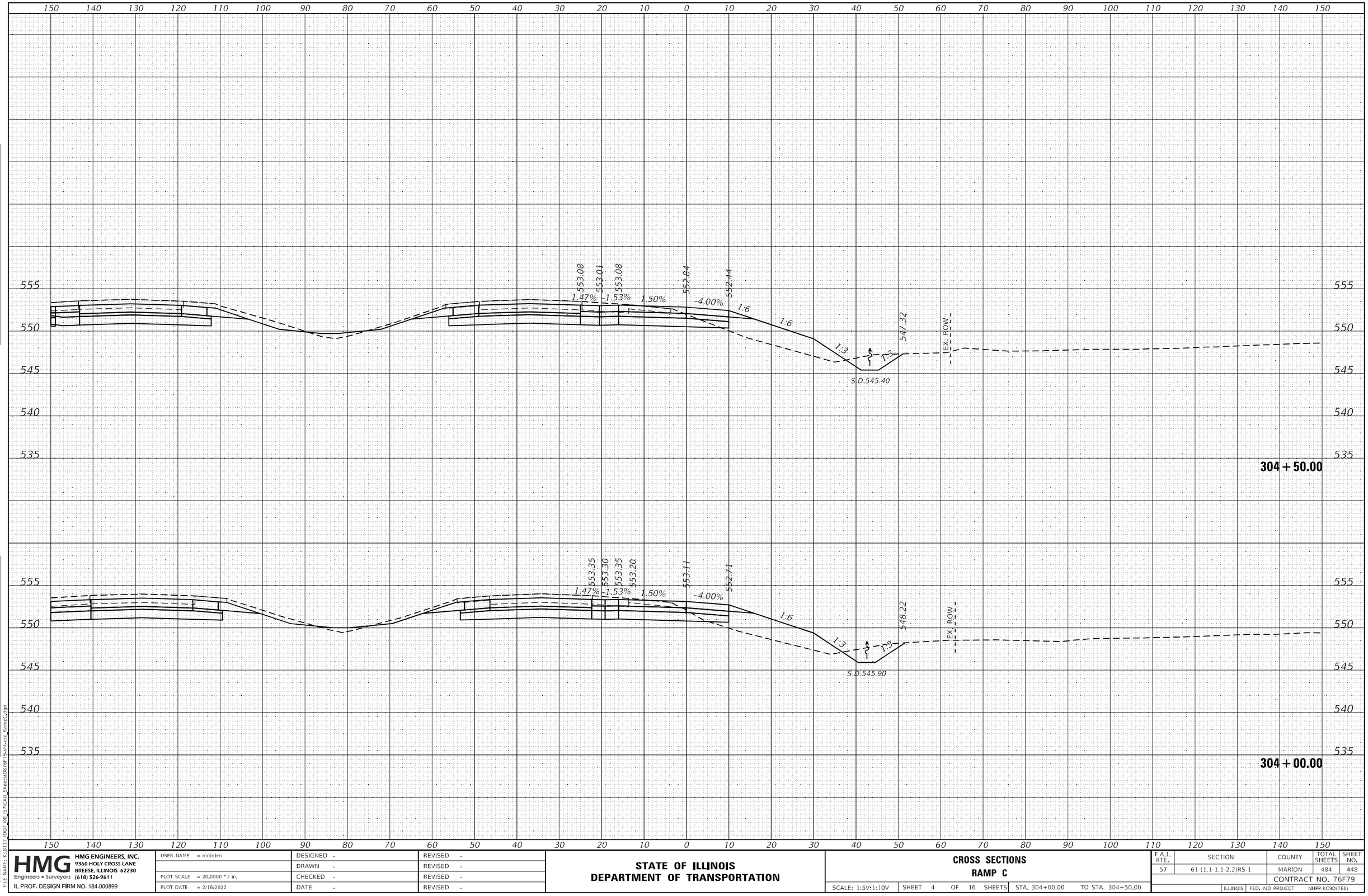

FINAL SURVEY	ORIGINAL SURVEY	BY	DATE
NOTE BOOK	NOTE BOOK		
NO.	NO.		
	SURVEYED		
	PLOTTED		
	TEMPLATE		
	AREAS		
	AREAS CHECKED		

MODEL: Default
FILE NAME: K:\8137 IDOT D8 157\CAD Sheets\D876F79-sht-xsc RampC.dgn

HMG ENGINEERS, INC. 9360 HOLY CROSS LANE BREESE, ILLINOIS 62230 Engineers • Surveyors (618) 526-9611 IL PROF. DESIGN FIRM NO. 184.000899	USER NAME = mobrien	DESIGNED -	REVISED -
		DRAWN -	REVISED -
	PLOT SCALE = 20.0000 ' / in.	CHECKED -	REVISED -
	PLOT DATE = 2/16/2022	DATE -	REVISED -

STATE OF ILLINOIS
DEPARTMENT OF TRANSPORTATION

CROSS SECTIONS
RAMP C

SCALE: 1:5V:1:10V | SHEET 4 OF 16 SHEETS | STA. 304+00.00 | TO STA. 304+50.00

F.A.I.. RTE.	SECTION	COUNTY	TOTAL SHEETS	SHEET NO.
57	61-(1,1-1,1-2,2)RS-1	MARION	484	448
		CONTRACT NO. 76F79		
		ILLINOIS	FED. AID PROJECT	NHPP-KC9D(768)

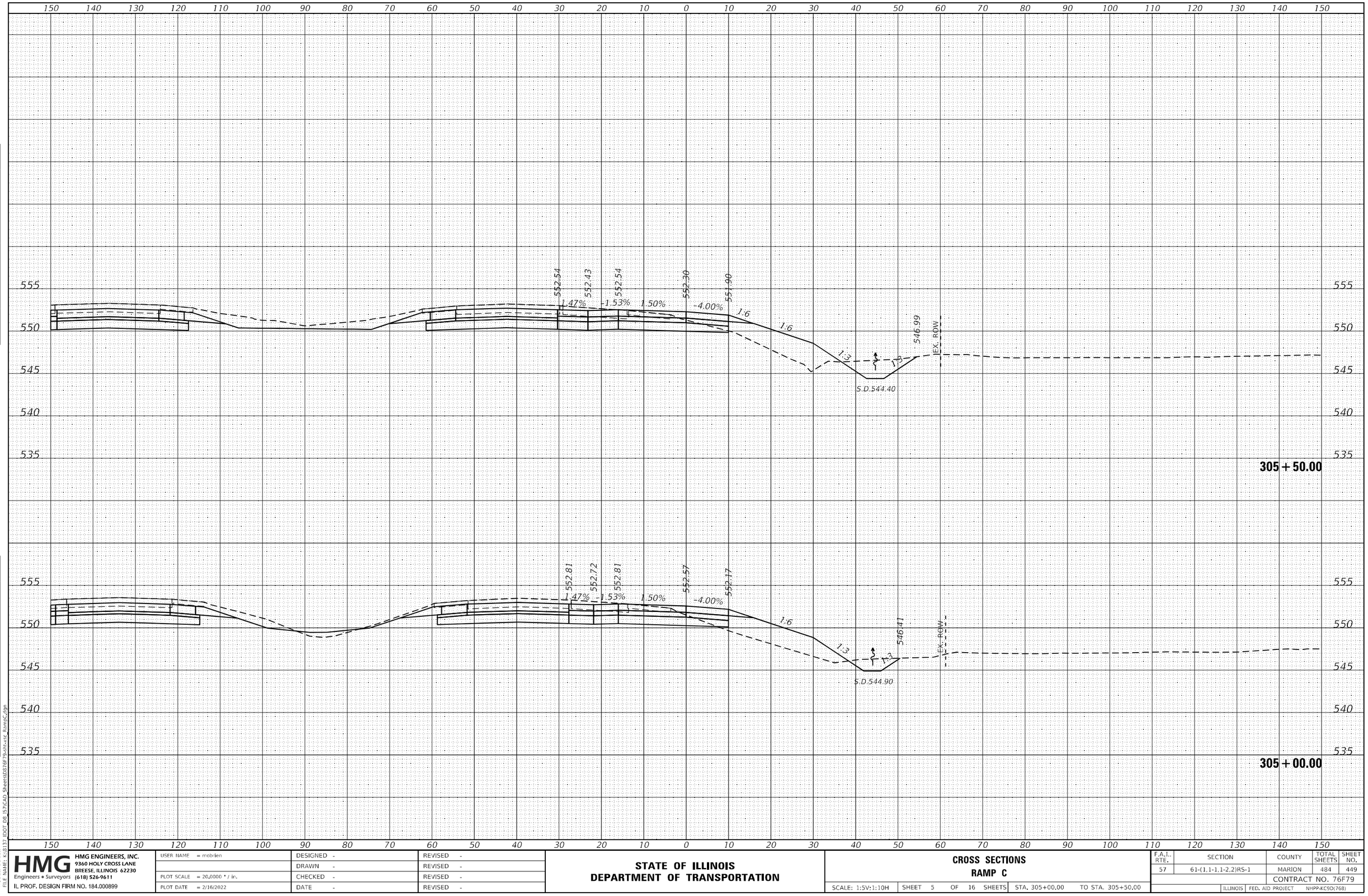

FINAL SURVEY | NOTE BOOK NO. | SURVEYED | PLOTTED | TEMPLATE | AREAS | AREAS CHECKED | BY | DATE

ORIGINAL SURVEY | NOTE BOOK NO. | SURVEYED | PLOTTED | TEMPLATE | AREAS | AREAS CHECKED | BY | DATE

MODEL: Default
FILE NAME: K:\8137_IDOT_D8_I57\CAD_Sheets\D876F79-sht-xsc_RampC.dgn

HMG ENGINEERS, INC.
9360 HOLY CROSS LANE
BREESE, ILLINOIS 62230
(618) 526-9611
Engineers • Surveyors
IL PROF. DESIGN FIRM NO. 184.000899

USER NAME = mobrien	DESIGNED -	REVISED -	
	DRAWN -	REVISED -	
PLOT SCALE = 20.0000 ' / in.	CHECKED -	REVISED -	
PLOT DATE = 2/16/2022	DATE -	REVISED -	

STATE OF ILLINOIS
DEPARTMENT OF TRANSPORTATION

CROSS SECTIONS
RAMP C

SCALE: 1:5V:1:10H | SHEET 5 OF 16 SHEETS | STA. 305+00.00 TO STA. 305+50.00

F.A.I. RTE.	SECTION	COUNTY	TOTAL SHEETS	SHEET NO.
57	61-(1,1-1,1-2,2)RS-1	MARION	484	449

CONTRACT NO. 76F79

ILLINOIS | FED. AID PROJECT NHPP-KC9D(768)

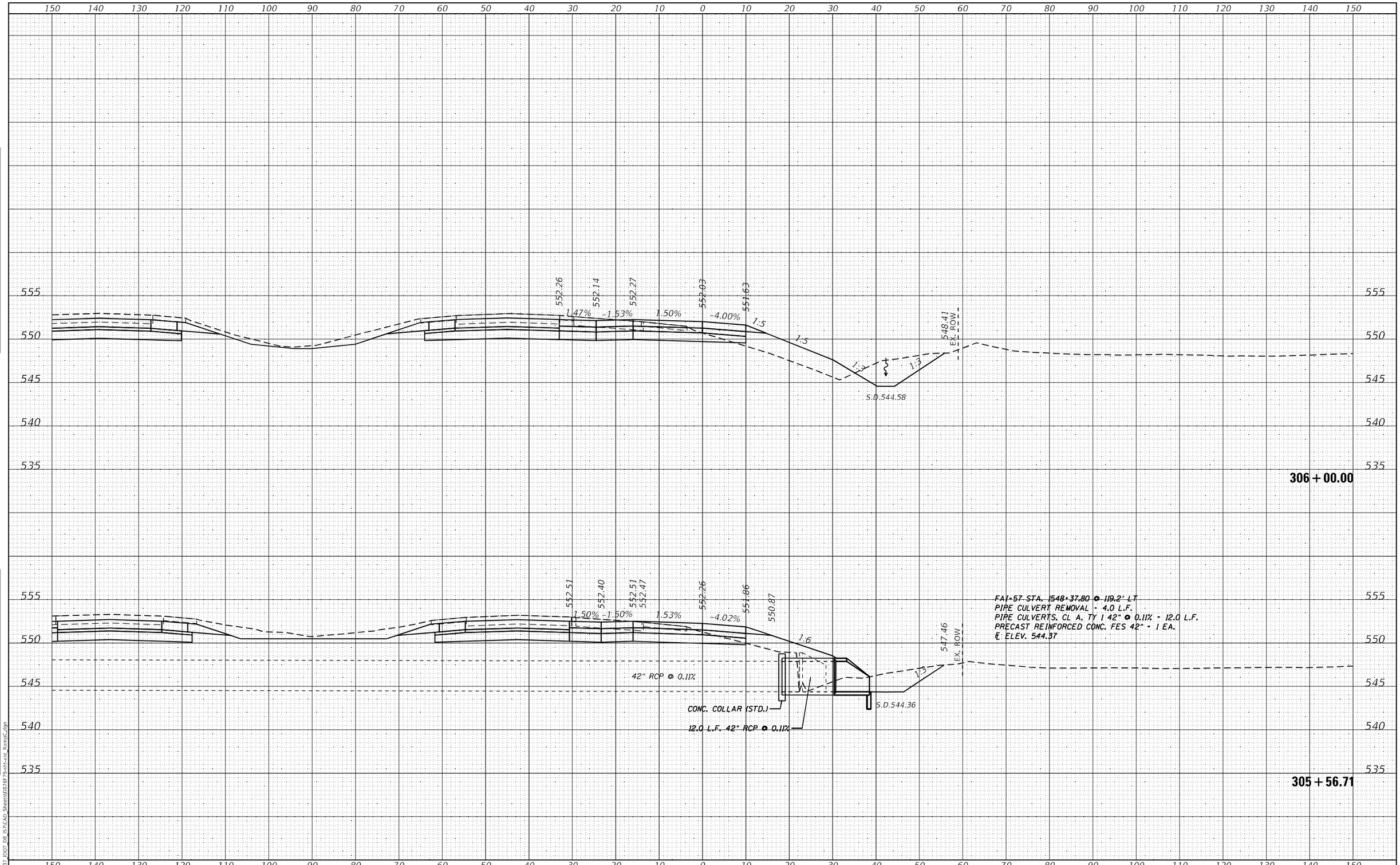

FINAL SURVEY | NOTE BOOK | NO. | SURVEYED | PLOTTED | TEMPLATE | AREAS | AREAS CHECKED | BY | DATE

ORIGINAL SURVEY | NOTE BOOK | NO. | SURVEYED | PLOTTED | TEMPLATE | AREAS | AREAS CHECKED | BY | DATE

MODEL: Default
FILE NAME: K:\8137_IDOT_D8_I57\CAD_Sheets\D876F79-sht-xsc_RampC.dgn

HMG ENGINEERS, INC.
9360 HOLY CROSS LANE
BREESE, ILLINOIS 62230
(618) 526-9611
Engineers • Surveyors
IL PROF. DESIGN FIRM NO. 184.000899

USER NAME = mobrien	DESIGNED -	REVISED -	
	DRAWN -	REVISED -	
PLOT SCALE = 20.0000 ' / in.	CHECKED -	REVISED -	
PLOT DATE = 2/16/2022	DATE -	REVISED -	

STATE OF ILLINOIS
DEPARTMENT OF TRANSPORTATION

CROSS SECTIONS
RAMP C

SCALE: 1:5V:1:10H | SHEET 6 OF 16 SHEETS | STA. 305+56.71 TO STA. 306+00.00

F.A.I. RTE.	SECTION	COUNTY	TOTAL SHEETS	SHEET NO.
57	61-(1,1-1,1-2,2)RS-1	MARION	484	450

CONTRACT NO. 76F79

ILLINOIS | FED. AID PROJECT NHPP-KC9D(768)

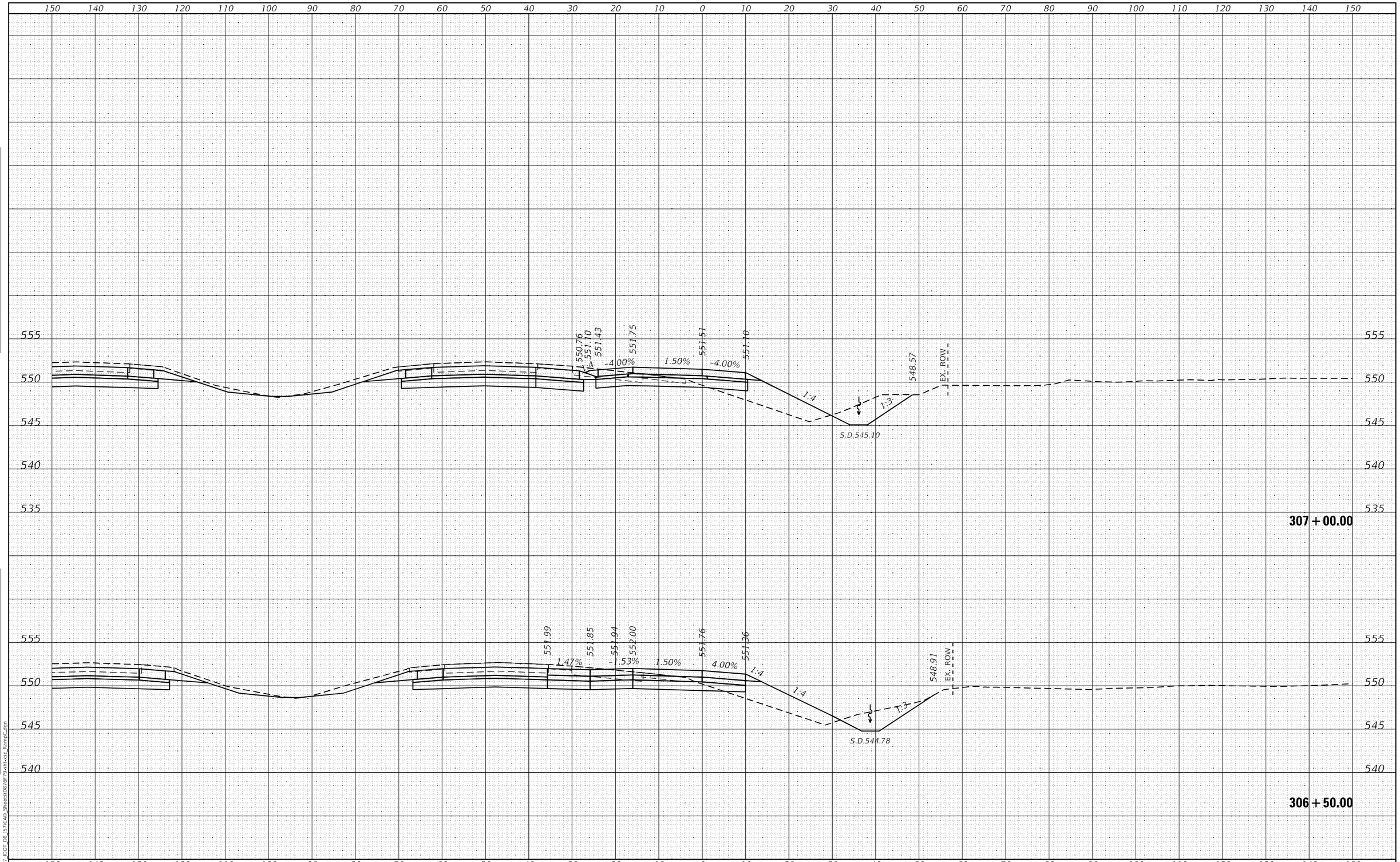

FINAL SURVEY		BY	DATE
NOTE BOOK NO.	SURVEYED		
	PLOTTED		
	TEMPLATE		
	AREAS		
	AREAS CHECKED		

ORIGINAL SURVEY		BY	DATE
NOTE BOOK NO.	SURVEYED		
	PLOTTED		
	TEMPLATE		
	AREAS		
	AREAS CHECKED		

MODEL: Default
FILE NAME: K:\8137_IDOT_D8_I57\CAD_Sheets\D876F79-sht-xsc_RampC.dgn

HMG ENGINEERS, INC.
9360 HOLY CROSS LANE
BREESE, ILLINOIS 62230
(618) 526-9611
Engineers • Surveyors
IL PROF. DESIGN FIRM NO. 184.000899

USER NAME = mobrien	DESIGNED -	REVISED -
	DRAWN -	REVISED -
PLOT SCALE = 20.0000 ' / in.	CHECKED -	REVISED -
PLOT DATE = 2/16/2022	DATE -	REVISED -

STATE OF ILLINOIS
DEPARTMENT OF TRANSPORTATION

CROSS SECTIONS
RAMP C

SCALE: 1:5V:1:10H | SHEET 7 OF 16 SHEETS | STA. 306+50.00 TO STA. 307+00.00

F.A.I. RTE.	SECTION	COUNTY	TOTAL SHEETS	SHEET NO.
57	61-(1,1-1,1-2,2)RS-1	MARION	484	451
		CONTRACT NO. 76F79		
		ILLINOIS FED. AID PROJECT NHPP-KC9D(768)		



FINAL SURVEY — NOTE BOOK — NO. — SURVEYED — PLOTTED — TEMPLATE — AREAS — AREAS CHECKED — BY — DATE

ORIGINAL SURVEY — NOTE BOOK — NO. — SURVEYED — PLOTTED — TEMPLATE — AREAS — AREAS CHECKED — BY — DATE

MODEL: Default
FILE NAME: K:\8137 IDOT D8 IS7\CAD Sheets\D876F79-sht-xsc Ramp C.dgn

HMG ENGINEERS, INC. 9360 HOLY CROSS LANE BREESE, ILLINOIS 62230 Engineers • Surveyors (618) 526-9611 IL PROF. DESIGN FIRM NO. 184.000899	USER NAME = mobrien	DESIGNED -	REVISED -
		DRAWN -	REVISED -
	PLOT SCALE = 20.0000 ' / in.	CHECKED -	REVISED -
	PLOT DATE = 2/16/2022	DATE -	REVISED -

STATE OF ILLINOIS
DEPARTMENT OF TRANSPORTATION

CROSS SECTIONS
RAMP C

SCALE: 1:5V:1:10H | SHEET 8 OF 16 SHEETS | STA. 307+50.00 | TO STA. 308+50.00

F.A.I.. RTE.	SECTION	COUNTY	TOTAL SHEETS	SHEET NO.
57	61-(1,1-1,1-2,2)RS-1	MARION	484	452
		CONTRACT NO. 76F79		
	ILLINOIS FED. AID PROJECT	NHPP-KC9D(768)		

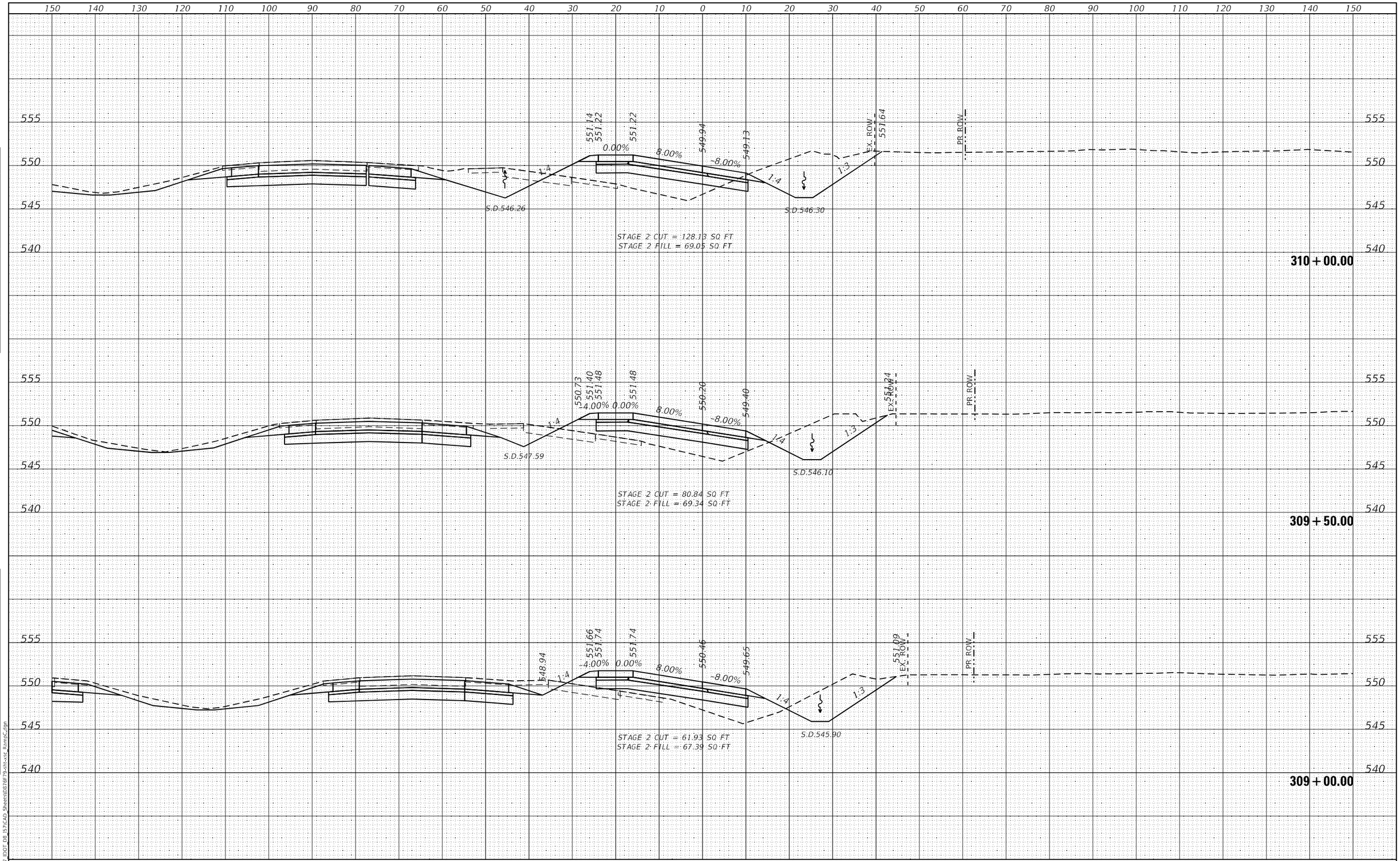

FINAL SURVEY — NOTE BOOK — NO. — SURVEYED — PLOTTED — TEMPLATE — AREAS — AREAS CHECKED — BY — DATE

ORIGINAL SURVEY — NOTE BOOK — NO. — SURVEYED — PLOTTED — TEMPLATE — AREAS — AREAS CHECKED — BY — DATE

MODEL: Default
FILE NAME: K:\8137 IDOT D8 IS7\CAD Sheets\D876F79-sht-xsc Ramp C.dgn

HMG
Engineers • Surveyors
HMG ENGINEERS, INC.
9360 HOLY CROSS LANE
BREESE, ILLINOIS 62230
(618) 526-9611
IL PROF. DESIGN FIRM NO. 184.000899

USER NAME = mobrien	DESIGNED -	REVISED -
	DRAWN -	REVISED -
PLOT SCALE = 20.0000 ' / in.	CHECKED -	REVISED -
PLOT DATE = 2/16/2022	DATE -	REVISED -

STATE OF ILLINOIS
DEPARTMENT OF TRANSPORTATION

CROSS SECTIONS
RAMP C

SCALE: 1:5V:1:10H | SHEET 9 OF 16 SHEETS | STA. 309+00.00 | TO STA. 310+00.00

F.A.I.. RTE.	SECTION	COUNTY	TOTAL SHEETS	SHEET NO.
57	61-(1,1-1,1-2,2)RS-1	MARION	484	453
		CONTRACT NO. 76F79		
	ILLINOIS FED. AID PROJECT NHPP-KC9D(768)			

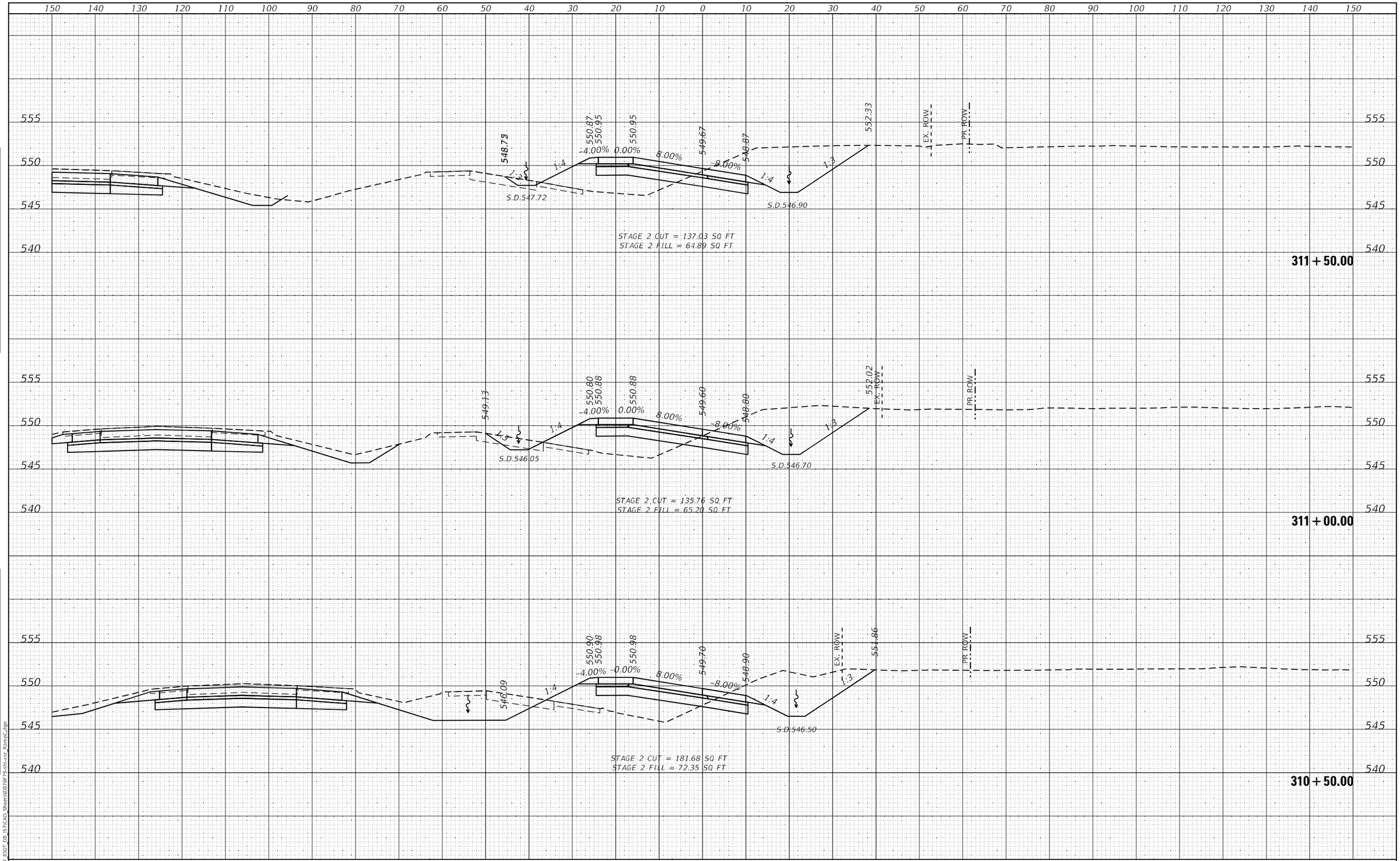

FINAL SURVEY — NOTE BOOK — NO. — SURVEYED — PLOTTED — TEMPLATE — AREAS — AREAS CHECKED — BY — DATE

ORIGINAL SURVEY — NOTE BOOK — NO. — SURVEYED — PLOTTED — TEMPLATE — AREAS — AREAS CHECKED — BY — DATE

MODEL: Default
FILE NAME: K:\8137 IDOT D8 IS7\CAD Sheets\D876F79-sht-xsc Ramp C.dgn

HMG ENGINEERS, INC. 9360 HOLY CROSS LANE BREESE, ILLINOIS 62230 (618) 526-9611	USER NAME = mobrien	DESIGNED -	REVISED -
Engineers • Surveyors		DRAWN -	REVISED -
IL PROF. DESIGN FIRM NO. 184.000899	PLOT SCALE = 20.0000 ' / in.	CHECKED -	REVISED -
	PLOT DATE = 2/16/2022	DATE -	REVISED -

STATE OF ILLINOIS
DEPARTMENT OF TRANSPORTATION

CROSS SECTIONS
RAMP C

SCALE: 1:5V:1:10H | SHEET 10 OF 16 SHEETS | STA. 310+50.00 | TO STA. 311+50.00

F.A.I.. RTE.	SECTION	COUNTY	TOTAL SHEETS	SHEET NO.
57	61-(1,1-1,1-2,2)RS-1	MARION	484	454
		CONTRACT NO. 76F79		
	ILLINOIS FED. AID PROJECT NHPP-KC9D(768)			

150 140 130 120 110 100 90 80 70 60 50 40 30 20 10 0 10 20 30 40 50 60 70 80 90 100 110 120 130 140 150

555
550
545
540

549.41
551.51
551.59
551.59
550.31
549.50
552.49
EX. ROW
-4.00%
0.00%
8.00%
-8.00%
1:4
1:3
S.D.548.72
S.D.547.30

STAGE 2 CUT = 118.20 SQ FT
STAGE 2 FILL = 70.02 SQ FT

312+50.00

548.86
551.11
551.19
551.19
549.91
549.11
552.40
EX. ROW
-0.00%
8.00%
-8.00%
1:4
1:3
S.D.548.22
S.D.547.10

STAGE 2 CUT = 120.28 SQ FT
STAGE 2 FILL = 65.46 SQ FT

312+00.00

150 140 130 120 110 100 90 80 70 60 50 40 30 20 10 0 10 20 30 40 50 60 70 80 90 100 110 120 130 140 150

ORIGINAL SURVEY
NOTE BOOK
NO.
SURVEYED
PLOTTED
TEMPLATE
AREAS
AREAS CHECKED
BY
DATE

FINAL SURVEY
NOTE BOOK
NO.
SURVEYED
PLOTTED
TEMPLATE
AREAS
AREAS CHECKED
BY
DATE

MODEL: Default
FILE NAME: K:\8137 IDOT D8 157\CAD Sheets\D876F79-sht-xSE RampC.dgn

HMG ENGINEERS, INC.
9360 HOLY CROSS LANE
BREESE, ILLINOIS 62230
Engineers • Surveyors (618) 526-9611
IL PROF. DESIGN FIRM NO. 184.000899

USER NAME = mobrien	DESIGNED -	REVISED -
	DRAWN -	REVISED -
PLOT SCALE = 20.0000 ' / in.	CHECKED -	REVISED -
PLOT DATE = 2/16/2022	DATE -	REVISED -

STATE OF ILLINOIS
DEPARTMENT OF TRANSPORTATION

CROSS SECTIONS
RAMP C

SCALE: 1:5V:1:10H | SHEET 11 OF 16 SHEETS | STA. 312+00.00 TO STA. 312+50.00

F.A.I.. RTE.	SECTION	COUNTY	TOTAL SHEETS	SHEET NO.
57	61-(1,1-1,1-2,2)RS-1	MARION	484	455
		CONTRACT NO. 76F79		
	ILLINOIS	FED. AID PROJECT NHPP-KC9D(768)		

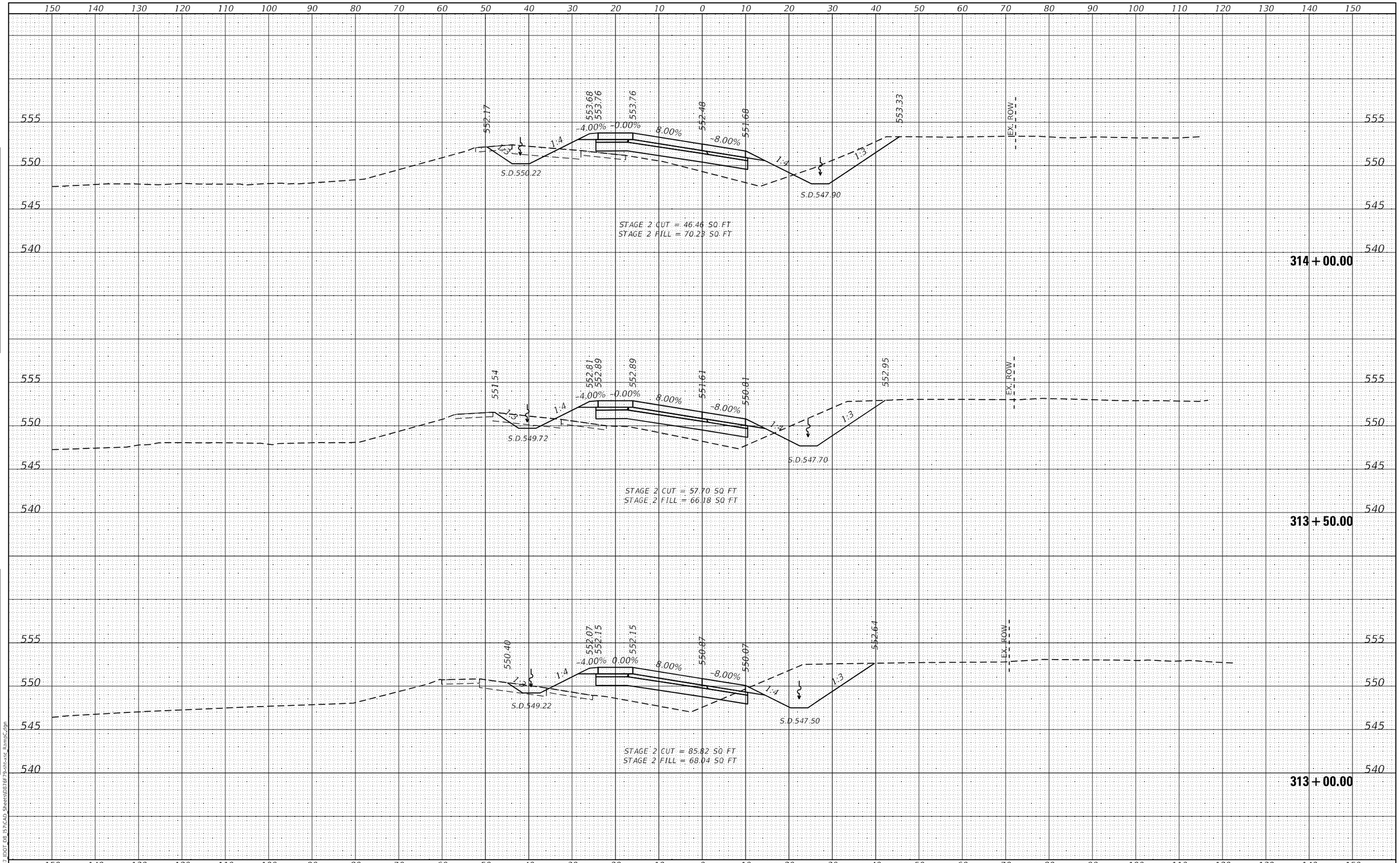

FINAL SURVEY | NOTE BOOK NO. | SURVEYED | PLOTTED | TEMPLATE | AREAS | AREAS CHECKED | BY | DATE

ORIGINAL SURVEY | NOTE BOOK NO. | SURVEYED | PLOTTED | TEMPLATE | AREAS | AREAS CHECKED | BY | DATE

MODEL: Default
FILE NAME: K:\8137_IDOT_D8_I57\CAD_Sheets\D876F79-sht-xsc_RampC.dgn

HMG ENGINEERS, INC.
9360 HOLY CROSS LANE
BREESE, ILLINOIS 62230
(618) 526-9611
Engineers • Surveyors
IL PROF. DESIGN FIRM NO. 184.000899

USER NAME = mobrien	DESIGNED -	REVISED -	
	DRAWN -	REVISED -	
PLOT SCALE = 20.0000 ' / in.	CHECKED -	REVISED -	
PLOT DATE = 2/16/2022	DATE -	REVISED -	

STATE OF ILLINOIS
DEPARTMENT OF TRANSPORTATION

CROSS SECTIONS
RAMP C

SCALE: 1:5V:1:10H | SHEET 12 OF 16 SHEETS | STA. 313+00.00 TO STA. 314+00.00

F.A.I. RTE.	SECTION	COUNTY	TOTAL SHEETS	SHEET NO.
57	61-(1,1-1,1-2,2)RS-1	MARION	484	456

CONTRACT NO. 76F79

ILLINOIS | FED. AID PROJECT NHPP-KC9D(768)

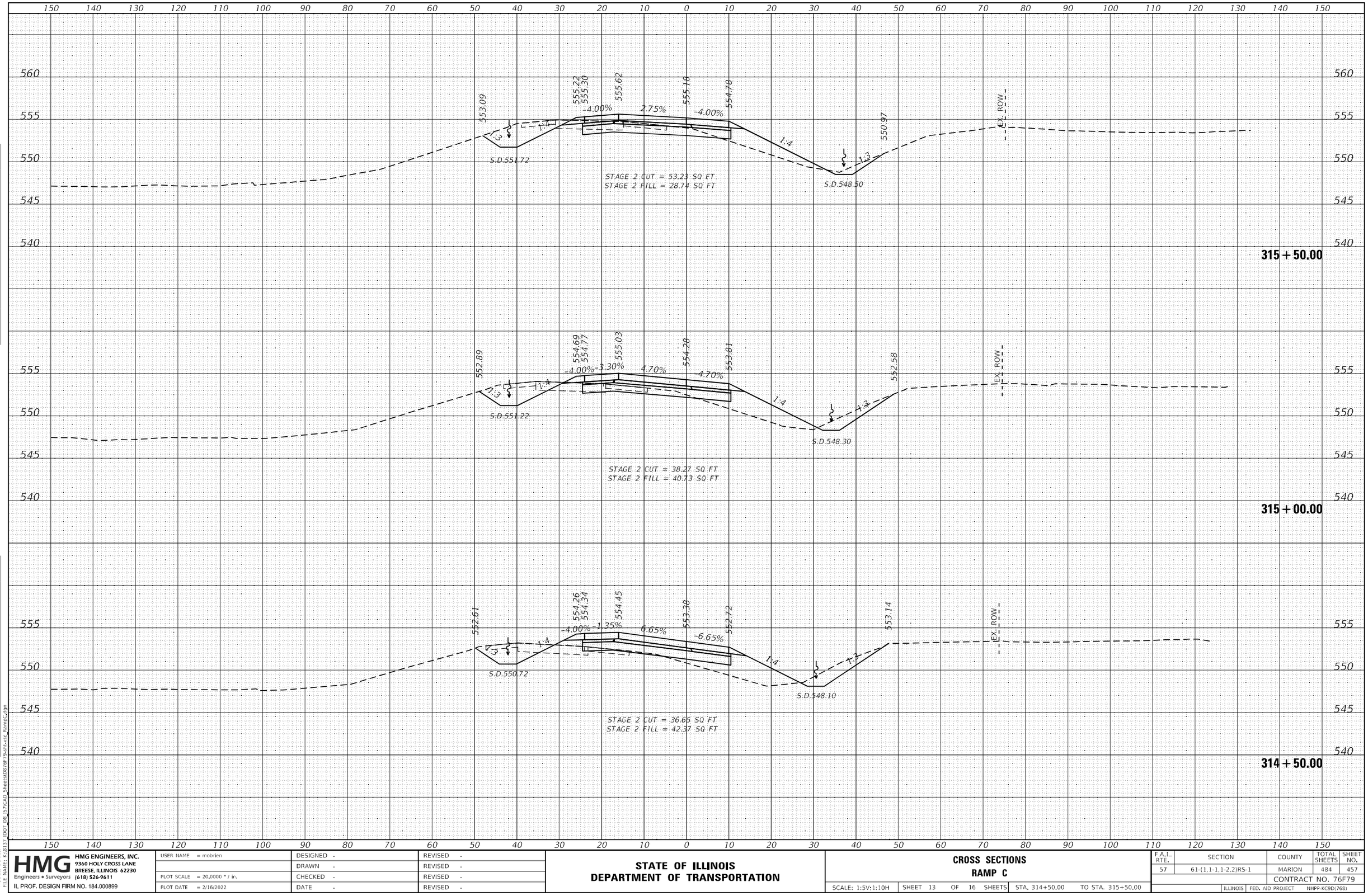

FINAL SURVEY | NOTE BOOK NO. | SURVEYED | PLOTTED | TEMPLATE | AREAS | AREAS CHECKED | BY | DATE

ORIGINAL SURVEY | NOTE BOOK NO. | SURVEYED | PLOTTED | TEMPLATE | AREAS | AREAS CHECKED | BY | DATE

MODEL: Default
FILE NAME: K:\8137_IDOT_D8_I57\CAD_Sheets\D876F79-sht-xsc_RampC.dgn

HMG ENGINEERS, INC.
9360 HOLY CROSS LANE
BREESE, ILLINOIS 62230
(618) 526-9611
Engineers • Surveyors
IL PROF. DESIGN FIRM NO. 184.000899

USER NAME = mobrien	DESIGNED -	REVISED -	
	DRAWN -	REVISED -	
PLOT SCALE = 20.0000 ' / in.	CHECKED -	REVISED -	
PLOT DATE = 2/16/2022	DATE -	REVISED -	

STATE OF ILLINOIS
DEPARTMENT OF TRANSPORTATION

CROSS SECTIONS
RAMP C

SCALE: 1:5V:1:10H | SHEET 13 OF 16 SHEETS | STA. 314+50.00 TO STA. 315+50.00

F.A.I. RTE.	SECTION	COUNTY	TOTAL SHEETS	SHEET NO.
57	61-(1,1-1,1-2,2)RS-1	MARION	484	457
		CONTRACT NO. 76F79		
		ILLINOIS FED. AID PROJECT NHPP-KC9D(768)		

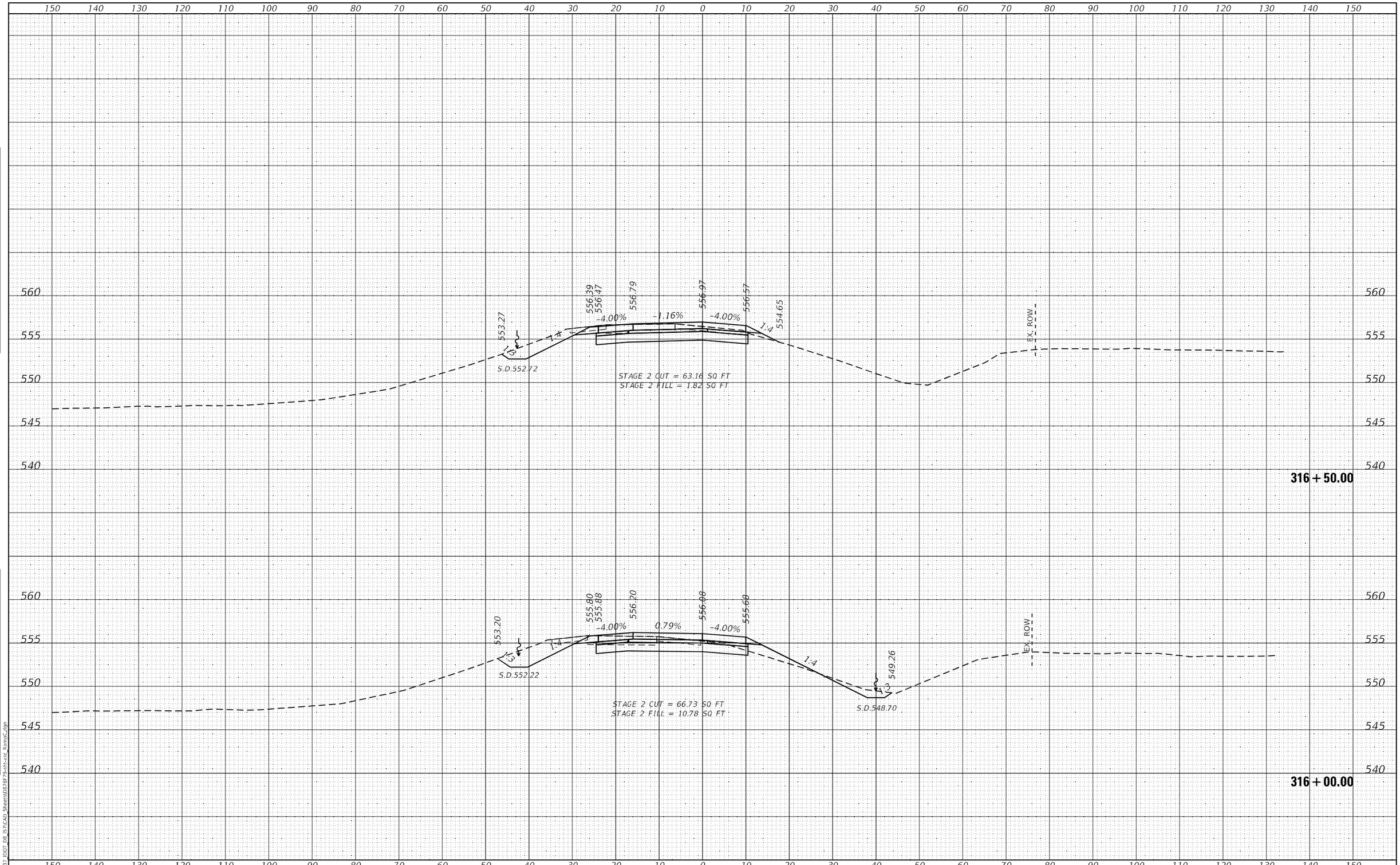

FINAL SURVEY / ORIGINAL SURVEY

NO.	NOTE BOOK	SURVEYED	PLOTTED	TEMPLATE	AREAS	AREAS CHECKED	BY	DATE

MODEL: Default
FILE NAME: K:\8137_IDOT_D8_157\CAD_Sheets\D876F79-sht-xsE_RampC.dgn

HMG Engineers • Surveyors
HMG ENGINEERS, INC.
9360 HOLY CROSS LANE
BREESE, ILLINOIS 62230
(618) 526-9611
IL PROF. DESIGN FIRM NO. 184.000899

USER NAME = mobrien	DESIGNED -	REVISED -
	DRAWN -	REVISED -
PLOT SCALE = 20.0000 ' / in.	CHECKED -	REVISED -
PLOT DATE = 2/16/2022	DATE -	REVISED -

STATE OF ILLINOIS
DEPARTMENT OF TRANSPORTATION

CROSS SECTIONS
RAMP C

SCALE: 1:5V:1:10H | SHEET 14 OF 16 SHEETS | STA. 316+00.00 | TO STA. 316+50.00

F.A.I.. RTE.	SECTION	COUNTY	TOTAL SHEETS	SHEET NO.
57	61-(1,1-1,1-2,2)RS-1	MARION	484	458
		CONTRACT NO. 76F79		
		ILLINOIS	FED. AID PROJECT	NHPP-KC9D(768)

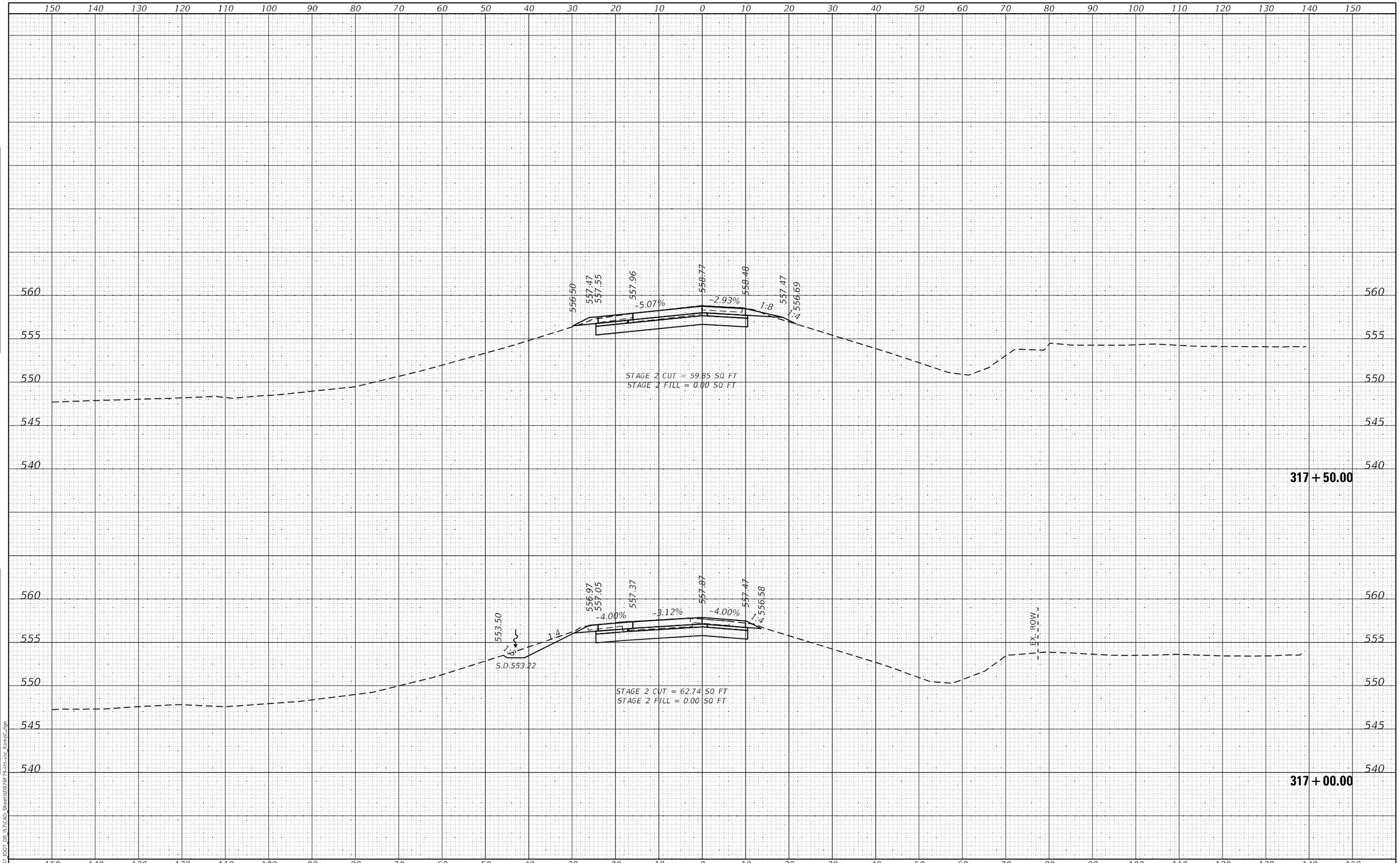

FINAL SURVEY

NO.	NOTE BOOK	SURVEYED	PLOTTED	TEMPLATE	AREAS	AREAS CHECKED	BY	DATE

ORIGINAL SURVEY

NO.	NOTE BOOK	SURVEYED	PLOTTED	TEMPLATE	AREAS	AREAS CHECKED	BY	DATE

MODEL: Default
FILE NAME: K:\8137 IDOT D8 [57]\CAD Sheets\D876F79-sht-xsc RampC.dgn

HMG Engineers • Surveyors
HMG ENGINEERS, INC.
9360 HOLY CROSS LANE
BREESE, ILLINOIS 62230
(618) 526-9611
IL PROF. DESIGN FIRM NO. 184.000899

USER NAME = mobrien	DESIGNED -	REVISED -
	DRAWN -	REVISED -
PLOT SCALE = 20.0000 ' / in.	CHECKED -	REVISED -
PLOT DATE = 2/16/2022	DATE -	REVISED -

STATE OF ILLINOIS
DEPARTMENT OF TRANSPORTATION

CROSS SECTIONS
RAMP C

SCALE: 1:5V:1:10H | SHEET 15 OF 16 SHEETS | STA. 317+00.00 TO STA. 317+50.00

F.A.I.. RTE.	SECTION	COUNTY	TOTAL SHEETS	SHEET NO.
57	61-(1,1-1,1-2,2)RS-1	MARION	484	459
		CONTRACT NO. 76F79		
	ILLINOIS	FED. AID PROJECT	NHPP-KC9D(768)	

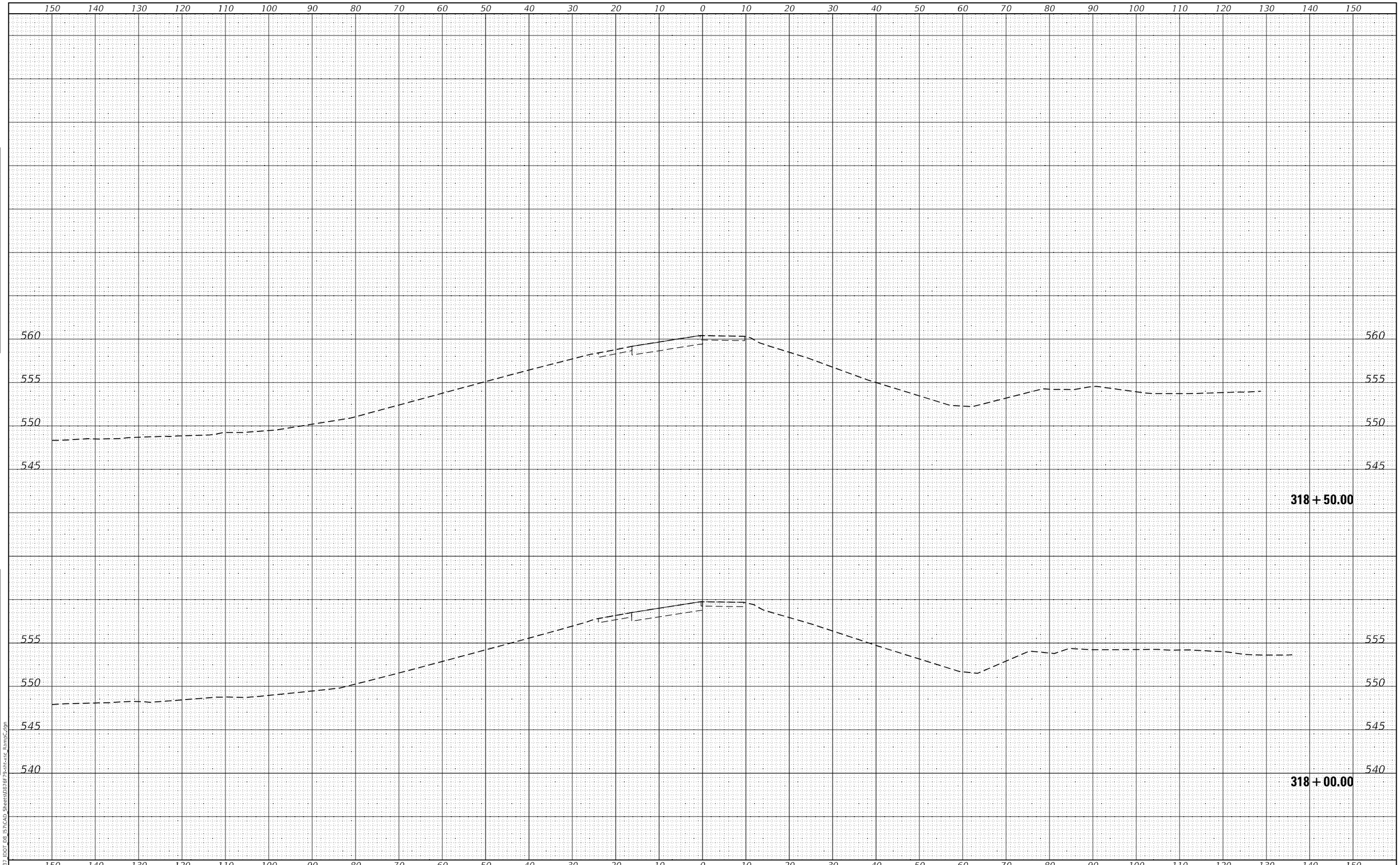

FINAL SURVEY	NOTE BOOK	NO.	BY	DATE
SURVEYED				
PLOTTED				
TEMPLATE				
AREAS				
AREAS CHECKED				

ORIGINAL SURVEY	NOTE BOOK	NO.	BY	DATE
SURVEYED				
PLOTTED				
TEMPLATE				
AREAS				
AREAS CHECKED				

MODEL: Default
FILE NAME: K:\8137_IDOT_D8_157\CAD_Sheets\D876F79-sht-xsc_RampC.dgn

HMG HMG ENGINEERS, INC.
9360 HOLY CROSS LANE
BREESE, ILLINOIS 62230
Engineers • Surveyors (618) 526-9611
IL PROF. DESIGN FIRM NO. 184.000899

USER NAME = mobrien	DESIGNED -	REVISED -
	DRAWN -	REVISED -
PLOT SCALE = 20.0000 ' / in.	CHECKED -	REVISED -
PLOT DATE = 2/16/2022	DATE -	REVISED -

STATE OF ILLINOIS
DEPARTMENT OF TRANSPORTATION

CROSS SECTIONS
RAMP C

SCALE: 1:5V:1:10H | SHEET 16 OF 16 SHEETS | STA. 318+00.00 | TO STA. 318+50.00

F.A.I.. RTE.	SECTION	COUNTY	TOTAL SHEETS	SHEET NO.
57	61-(1,1-1,1-2,2)RS-1	MARION	484	460
		CONTRACT NO. 76F79		
	ILLINOIS	FED. AID PROJECT	NHPP-KC9D(768)	

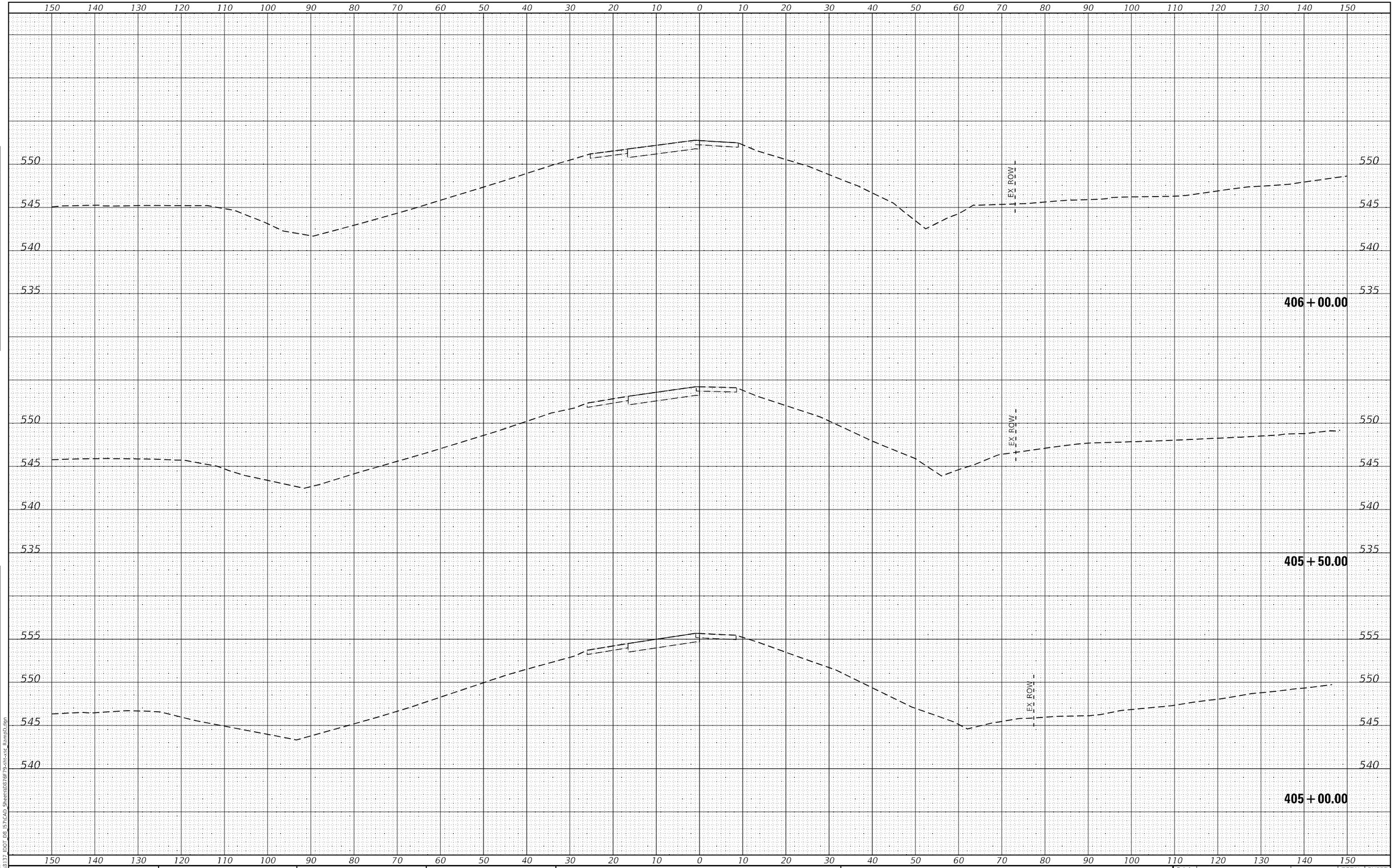

FINAL SURVEY	BY	DATE
SURVEYED		
PLOTTED		
TEMPLATE		
NOTE BOOK		
AREAS		
NO.	AREAS CHECKED	

ORIGINAL SURVEY	BY	DATE
SURVEYED		
PLOTTED		
TEMPLATE		
NOTE BOOK		
AREAS		
NO.	AREAS CHECKED	

MODEL: Default
FILE NAME: K:\8137_IDOT_D8_157\CAD Sheets\D876F79sht-xsc Ramp D.dgn

HMG HMG ENGINEERS, INC.
9360 HOLY CROSS LANE
BREESE, ILLINOIS 62230
Engineers • Surveyors (618) 526-9611
IL PROF. DESIGN FIRM NO. 184.000899

USER NAME = mobrien	DESIGNED -	REVISED -
	DRAWN -	REVISED -
PLOT SCALE = 20.0000 ' / in.	CHECKED -	REVISED -
PLOT DATE = 2/16/2022	DATE -	REVISED -

STATE OF ILLINOIS
DEPARTMENT OF TRANSPORTATION

CROSS SECTIONS
RAMP D

SCALE: 1:10H: 1:5V | SHEET 1 OF 24 SHEETS | STA. 405+00.00 TO STA. 406+00.00

F.A.I.. RTE.	SECTION	COUNTY	TOTAL SHEETS	SHEET NO.
57	61-(1,1-1,1-2,2)RS-1	MARION	484	461
		CONTRACT NO. 76F79		
	ILLINOIS	FED. AID PROJECT NHPP-KC9D(768)		

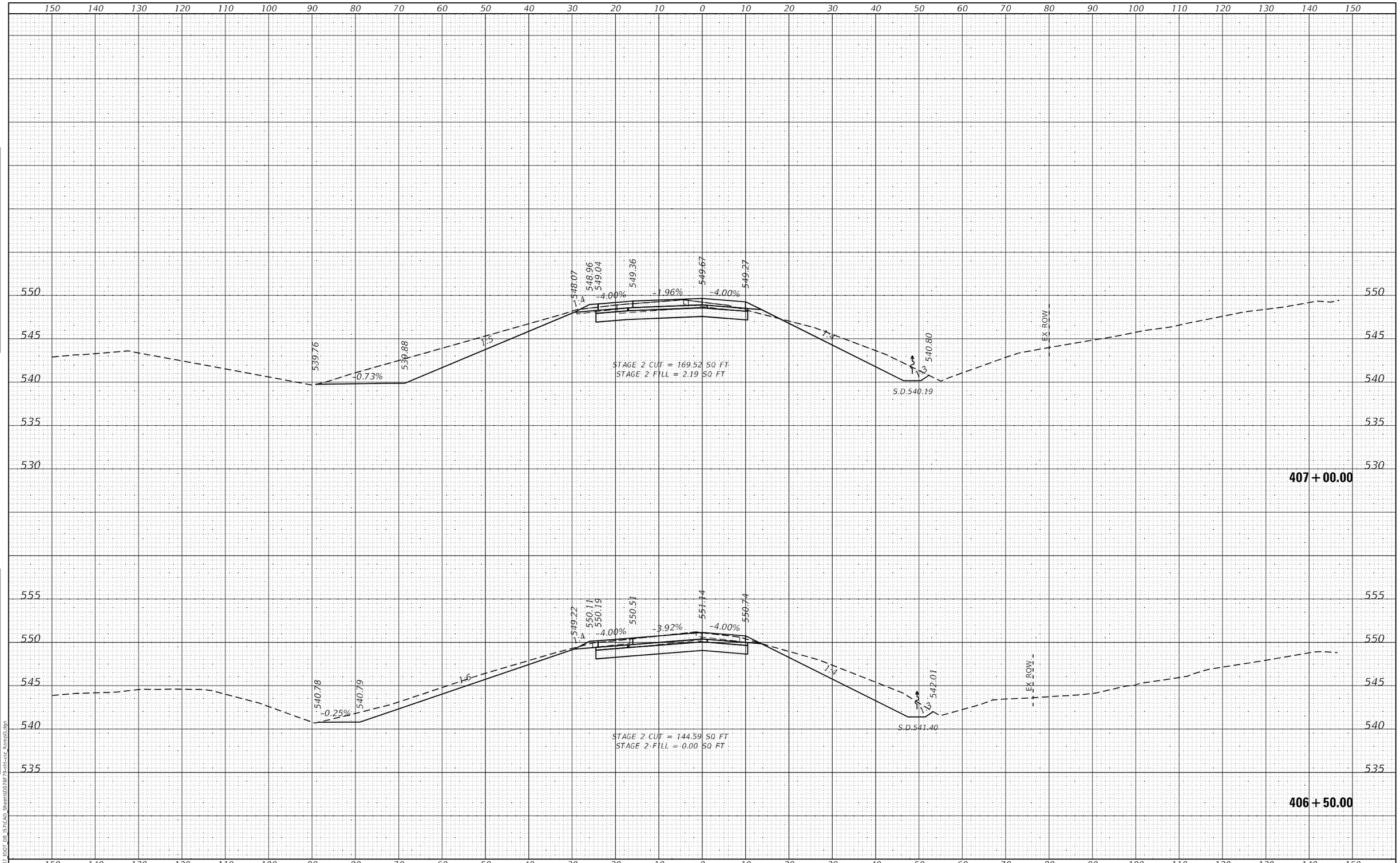

FINAL SURVEY		BY	DATE
NOTE BOOK NO.	SURVEYED		
	PLOTTED		
	TEMPLATE		
	AREAS		
	AREAS CHECKED		

ORIGINAL SURVEY		BY	DATE
NOTE BOOK NO.	SURVEYED		
	PLOTTED		
	TEMPLATE		
	AREAS		
	AREAS CHECKED		

MODEL: Default
FILE NAME: K:\8137_IDOT_D8_I57\CAD_Sheets\D876F79-sht-xsc_RampD.dgn

HMG ENGINEERS, INC.
9360 HOLY CROSS LANE
BREESE, ILLINOIS 62230
(618) 526-9611
Engineers • Surveyors
IL PROF. DESIGN FIRM NO. 184.000899

USER NAME = mobrien	DESIGNED -	REVISED -	
	DRAWN -	REVISED -	
PLOT SCALE = 20.0000 ' / in.	CHECKED -	REVISED -	
PLOT DATE = 2/16/2022	DATE -	REVISED -	

STATE OF ILLINOIS
DEPARTMENT OF TRANSPORTATION

CROSS SECTIONS
RAMP D

SCALE: 1:10H: 1:5V | SHEET 2 OF 24 SHEETS | STA. 406+50.00 TO STA. 407+00.00

F.A.I. RTE.	SECTION	COUNTY	TOTAL SHEETS	SHEET NO.
57	61-(1,1-1,1-2,2)RS-1	MARION	484	462
		CONTRACT NO. 76F79		
		ILLINOIS FED. AID PROJECT NHPP-KC9D(768)		

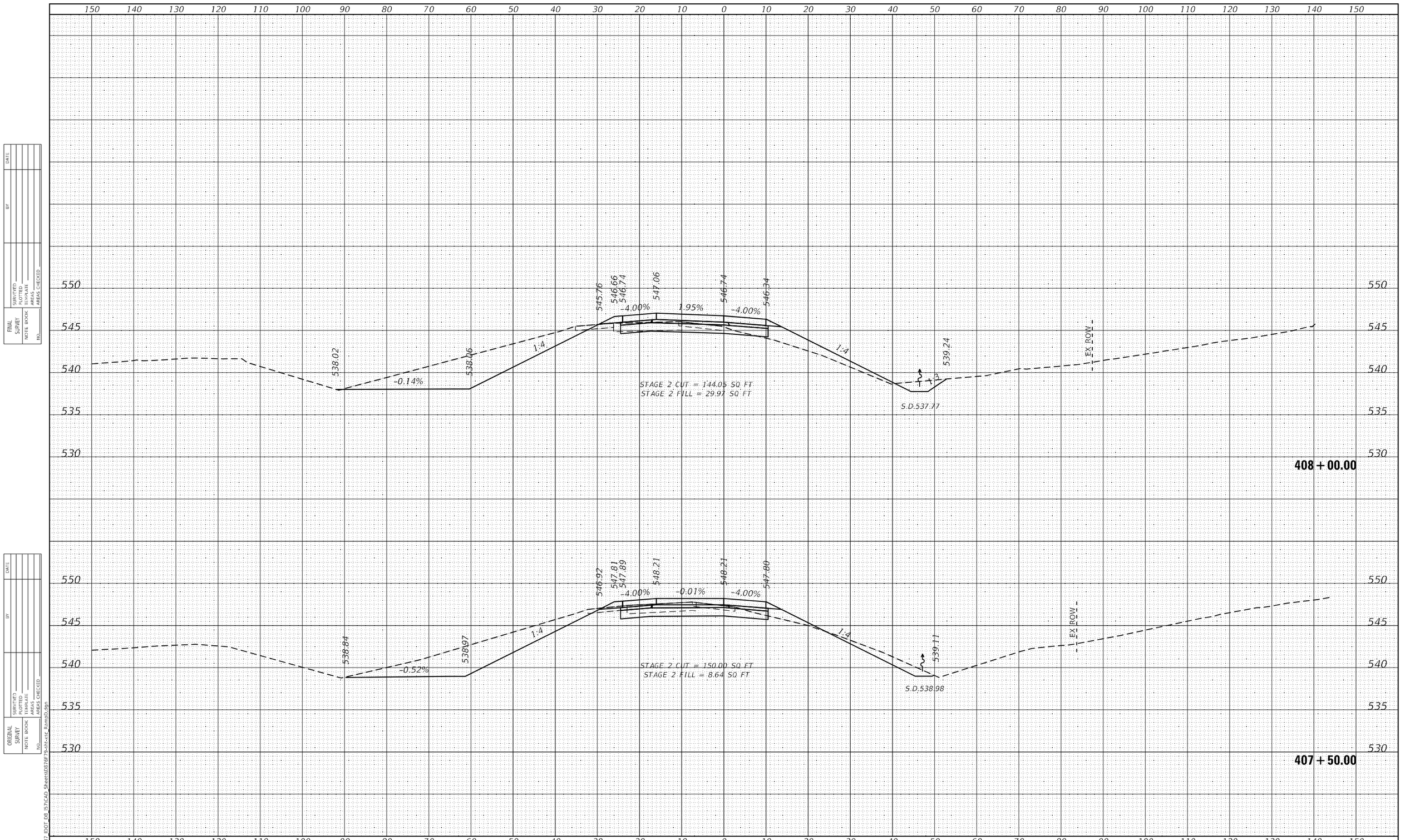

FINAL SURVEY	BY	DATE
NOTE BOOK		
NO.		

SURVEYED
PLOTTED
TEMPLATE
AREAS
AREAS CHECKED

ORIGINAL SURVEY	BY	DATE
NOTE BOOK		
NO.		

SURVEYED
PLOTTED
TEMPLATE
AREAS
AREAS CHECKED

MODEL: Default
FILE NAME: K:\8137 IDOT D8 157\CAD Sheets\D876F79-sht-xsE Ramp D.dgn

HMG ENGINEERS, INC.
9360 HOLY CROSS LANE
BREESE, ILLINOIS 62230
Engineers • Surveyors (618) 526-9611
IL PROF. DESIGN FIRM NO. 184.000899

USER NAME = mobrien	DESIGNED -	REVISED -
	DRAWN -	REVISED -
PLOT SCALE = 20.0000 ' / in.	CHECKED -	REVISED -
PLOT DATE = 2/16/2022	DATE -	REVISED -

STATE OF ILLINOIS
DEPARTMENT OF TRANSPORTATION

CROSS SECTIONS
RAMP D

SCALE: 1:10H: 1:5V | SHEET 3 OF 24 SHEETS | STA. 407+50.00 TO STA. 408+00.00

F.A.I.. RTE.	SECTION	COUNTY	TOTAL SHEETS	SHEET NO.
57	61-(1,1-1,1-2,2)RS-1	MARION	484	463
		CONTRACT NO. 76F79		
		ILLINOIS	FED. AID PROJECT	NHPP-KC9D(768)

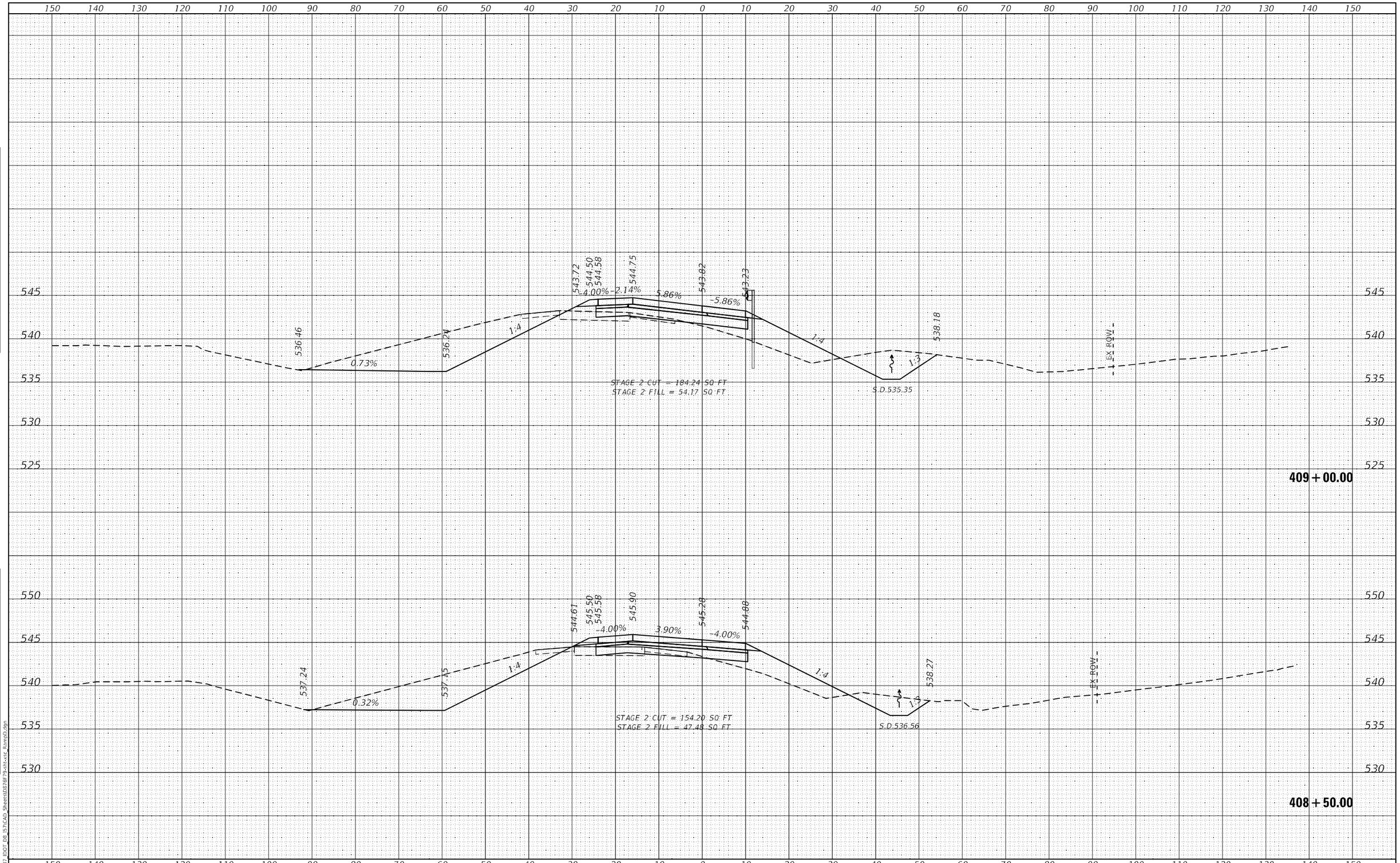

FINAL SURVEY		BY	DATE
NOTE BOOK	SURVEYED		
NO.	PLOTTED		
	TEMPLATE		
	AREAS		
	AREAS CHECKED		

ORIGINAL SURVEY		BY	DATE
NOTE BOOK	SURVEYED		
NO.	PLOTTED		
	TEMPLATE		
	AREAS		
	AREAS CHECKED		

MODEL: Default
FILE NAME: K:\8137_IDOT_D8_I57\CAD_Sheets\D876F79-sht-xsc_RampD.dgn

HMG ENGINEERS, INC.
9360 HOLY CROSS LANE
BREESE, ILLINOIS 62230
(618) 526-9611
Engineers • Surveyors
IL PROF. DESIGN FIRM NO. 184.000899

USER NAME = mobrien	DESIGNED -	REVISED -
	DRAWN -	REVISED -
PLOT SCALE = 20.0000 ' / in.	CHECKED -	REVISED -
PLOT DATE = 2/16/2022	DATE -	REVISED -

STATE OF ILLINOIS
DEPARTMENT OF TRANSPORTATION

CROSS SECTIONS
RAMP D

SCALE: 1:10H; 1:5V | SHEET 4 OF 24 SHEETS | STA. 408+50.00 TO STA. 409+00.00

F.A.I. RTE.	SECTION	COUNTY	TOTAL SHEETS	SHEET NO.
57	61-(1,1-1,1-2,2)RS-1	MARION	484	464
		CONTRACT NO. 76F79		
		ILLINOIS	FED. AID PROJECT	NHPP-KC9D(768)

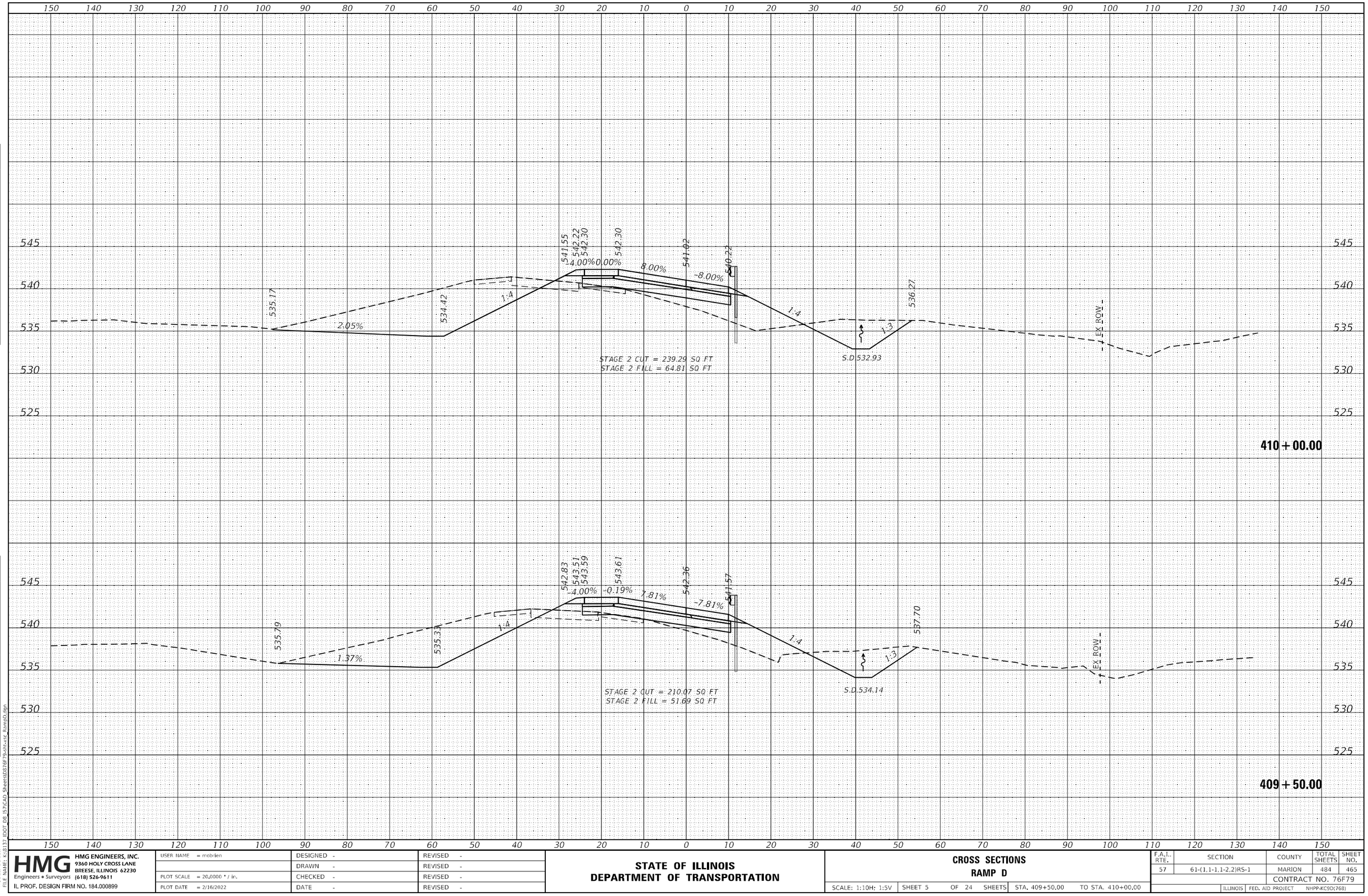

FINAL SURVEY	DATE
NOTE BOOK	BY
NO.	AREAS CHECKED
	SURVEYED
	PLOTTED
	TEMPLATE
	AREAS

ORIGINAL SURVEY	DATE
NOTE BOOK	BY
NO.	AREAS CHECKED
	SURVEYED
	PLOTTED
	TEMPLATE
	AREAS

MODEL: Default
FILE NAME: K:\8137 IDOT D8 157\CAD Sheets\D876F79-sht-xsE Ramp D.dgn

HMG Engineers • Surveyors

HMG ENGINEERS, INC.
9360 HOLY CROSS LANE
BREESE, ILLINOIS 62230
(618) 526-9611
IL PROF. DESIGN FIRM NO. 184.000899

USER NAME = mobrien	DESIGNED -	REVISED -	
	DRAWN -	REVISED -	
PLOT SCALE = 20.0000 ' / in.	CHECKED -	REVISED -	
PLOT DATE = 2/16/2022	DATE -	REVISED -	

STATE OF ILLINOIS
DEPARTMENT OF TRANSPORTATION

CROSS SECTIONS
RAMP D

SCALE: 1:10H: 1:5V | SHEET 5 OF 24 SHEETS | STA. 409+50.00 TO STA. 410+00.00

F.A.I.. RTE.	SECTION	COUNTY	TOTAL SHEETS	SHEET NO.
57	61-(1,1-1,1-2,2)RS-1	MARION	484	465
		CONTRACT NO. 76F79		
		ILLINOIS	FED. AID PROJECT	NHPP-KC9D(768)

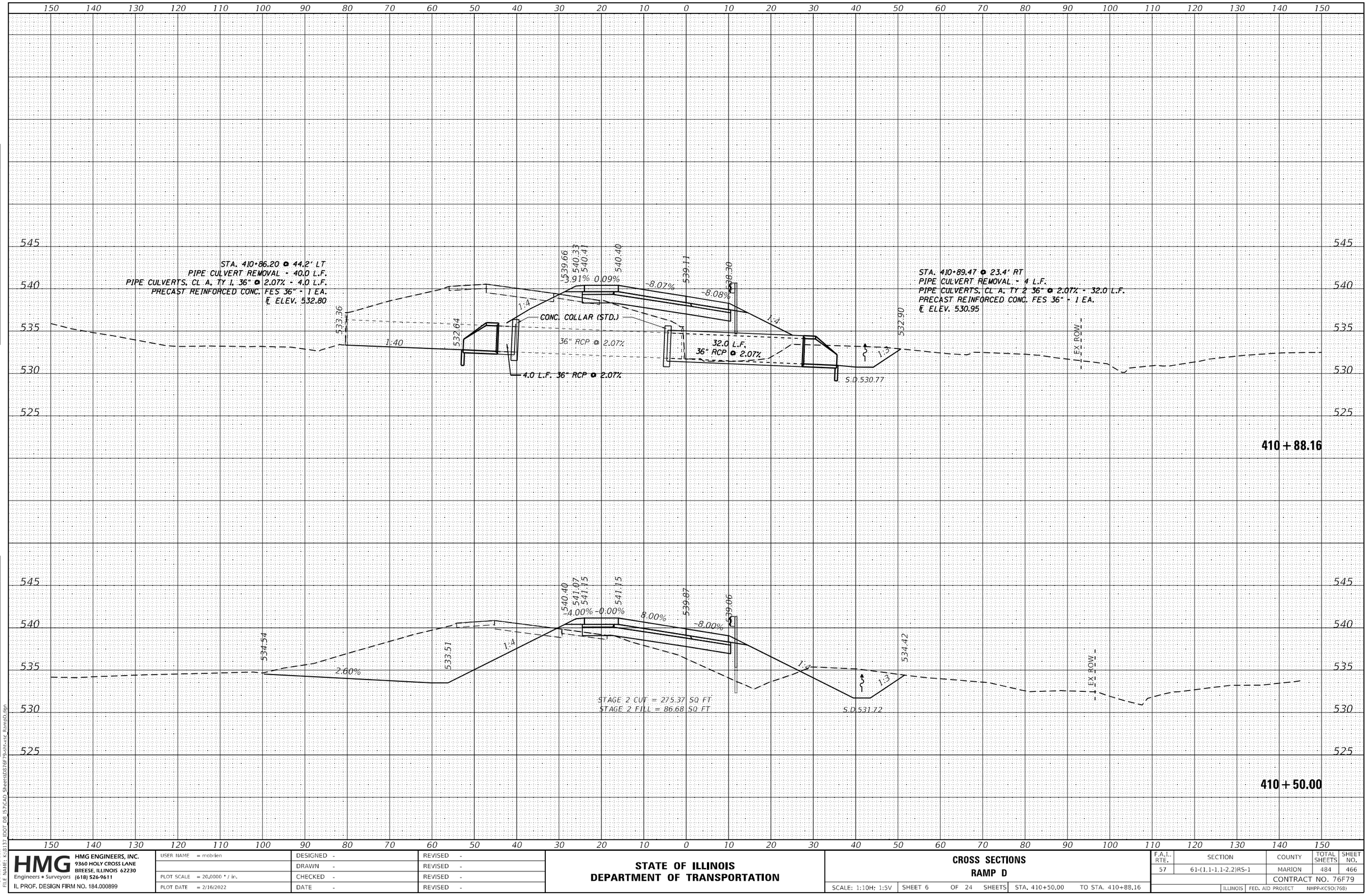

FINAL SURVEY — NOTE BOOK — NO. — SURVEYED — PLOTTED — TEMPLATE — AREAS — AREAS CHECKED — BY — DATE

ORIGINAL SURVEY — NOTE BOOK — NO. — SURVEYED — PLOTTED — TEMPLATE — AREAS — AREAS CHECKED — BY — DATE

MODEL: Default
FILE NAME: K:\8137 IDOT D8 157\CAD Sheets\D876F79-sht-xsE Ramp D.dgn

HMG ENGINEERS, INC.
9360 HOLY CROSS LANE
BREESE, ILLINOIS 62230
Engineers • Surveyors (618) 526-9611
IL PROF. DESIGN FIRM NO. 184.000899

USER NAME = mobrien	DESIGNED -	REVISED -	
	DRAWN -	REVISED -	
PLOT SCALE = 20.0000 ' / in.	CHECKED -	REVISED -	
PLOT DATE = 2/16/2022	DATE -	REVISED -	

STATE OF ILLINOIS
DEPARTMENT OF TRANSPORTATION

CROSS SECTIONS
RAMP D

SCALE: 1:10H: 1:5V | SHEET 6 OF 24 SHEETS | STA. 410+50.00 TO STA. 410+88.16

F.A.I.. RTE.	SECTION	COUNTY	TOTAL SHEETS	SHEET NO.
57	61-(1,1-1,1-2,2)RS-1	MARION	484	466
		CONTRACT NO. 76F79		
		ILLINOIS	FED. AID PROJECT	NHPP-KC9D(768)

150 140 130 120 110 100 90 80 70 60 50 40 30 20 10 0 10 20 30 40 50 60 70 80 90 100 110 120 130 140 150

540
535
530
525
520
545

533.96
533.79
533.49
533.49
538.63
539.30
539.38
539.38
538.10
537.30
530.48
528.04
539.43
540.10
540.18
540.18
540.18
539.90
538.10
533.56
532.96
532.42
530.32

1.16%
4.00%
0.00%
8.00%
-8.00%
1:4
1:3
1.47%
-4.00%
0.00%
8.00%
-8.00%
1:4
1:3

EX ROW
EX ROW

STAGE 2 CUT = 319.46 SQ FT
STAGE 2 FILL = 121.16 SQ FT

S.D.528.04

STAGE 2 CUT = 269.87 SQ FT
STAGE 2 FILL = 117.68 SQ FT

S.D.530.32

411 + 50.00

411 + 00.00

FINAL SURVEY	BY	DATE
NOTE BOOK	SURVEYED	
NO.	PLOTTED	
	TEMPLATE	
	AREAS	
	AREAS CHECKED	

ORIGINAL SURVEY	BY	DATE
NOTE BOOK	SURVEYED	
NO.	PLOTTED	
	TEMPLATE	
	AREAS	
	AREAS CHECKED	

MODEL: Default
FILE NAME: K:\8137 IDOT D8 [57]\CAD Sheets\D876F79-sht-xsE Ramp D.dgn

HMG
HMG ENGINEERS, INC.
9360 HOLY CROSS LANE
BREESE, ILLINOIS 62230
Engineers • Surveyors (618) 526-9611
IL PROF. DESIGN FIRM NO. 184.000899

USER NAME = mobrien	DESIGNED -	REVISED -
	DRAWN -	REVISED -
PLOT SCALE = 20.0000 ' / in.	CHECKED -	REVISED -
PLOT DATE = 2/16/2022	DATE -	REVISED -

STATE OF ILLINOIS
DEPARTMENT OF TRANSPORTATION

CROSS SECTIONS
RAMP D

SCALE: 1:10H: 1:5V | SHEET 7 OF 24 SHEETS | STA. 411+00.00 TO STA. 411+50.00

F.A.I.. RTE.	SECTION	COUNTY	TOTAL SHEETS	SHEET NO.
57	61-(1,1-1,1-2,2)RS-1	MARION	484	467
		CONTRACT NO. 76F79		
		ILLINOIS	FED. AID PROJECT	NHPP-KC9D(768)

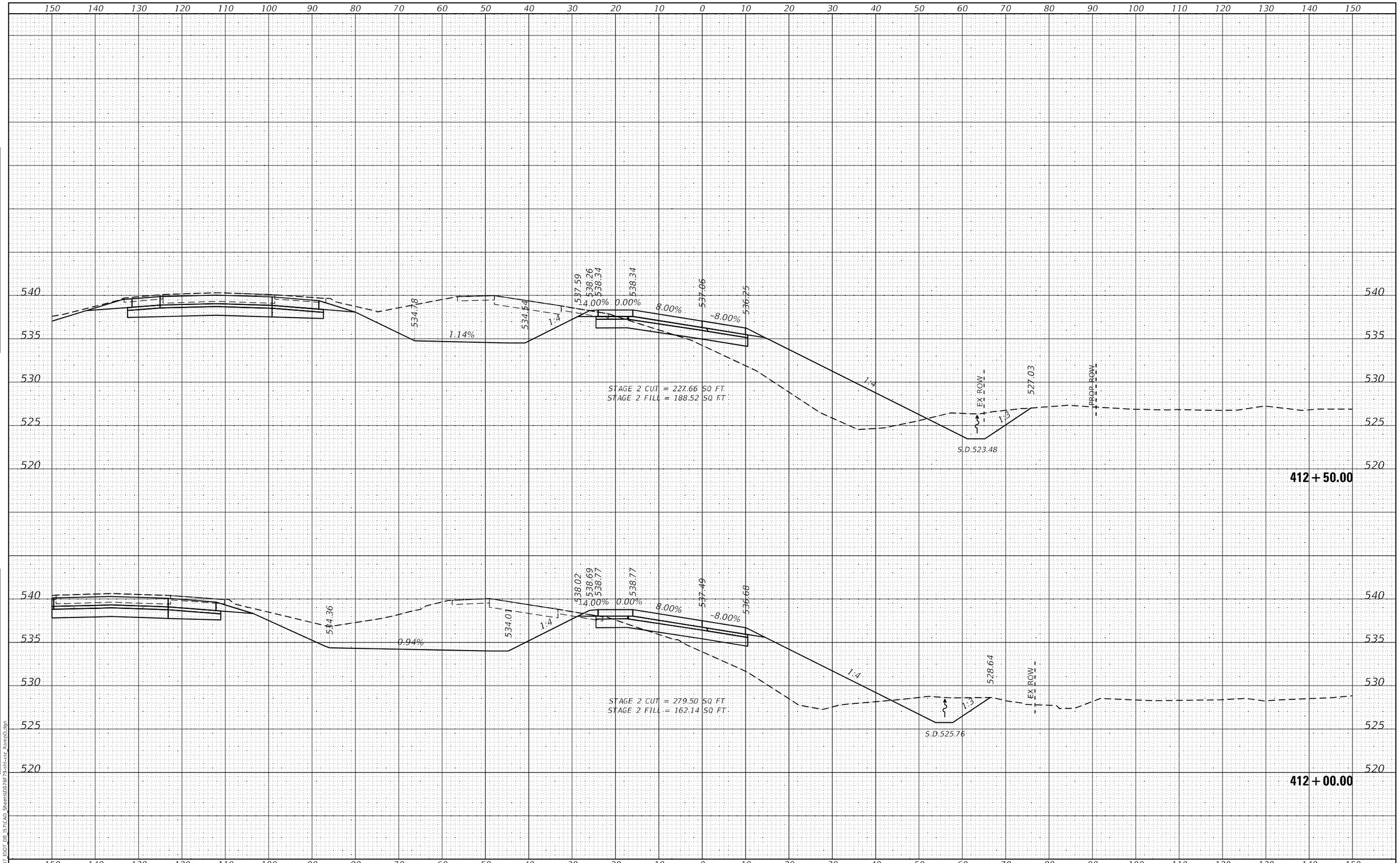

ORIGINAL SURVEY
NOTE BOOK
NO.
SURVEYED
PLOTTED
TEMPLATE
AREAS
AREAS CHECKED
BY
DATE

FINAL SURVEY
NOTE BOOK
NO.
SURVEYED
PLOTTED
TEMPLATE
AREAS
AREAS CHECKED
BY
DATE

MODEL: Default
FILE NAME: K:\8137 IDOT D8 [57]\CAD Sheets\D876F79-sht-xsE Ramp D.dgn

HMG Engineers • Surveyors
HMG ENGINEERS, INC.
9360 HOLY CROSS LANE
BREESE, ILLINOIS 62230
(618) 526-9611
IL PROF. DESIGN FIRM NO. 184.000899

USER NAME = mobrien	DESIGNED -	REVISED -
	DRAWN -	REVISED -
PLOT SCALE = 20.0000 ' / in.	CHECKED -	REVISED -
PLOT DATE = 2/16/2022	DATE -	REVISED -

STATE OF ILLINOIS
DEPARTMENT OF TRANSPORTATION

CROSS SECTIONS
RAMP D

SCALE: 1:10H: 1:5V | SHEET 8 OF 24 SHEETS | STA. 412+00.00 TO STA. 412+50.00

F.A.I.. RTE.	SECTION	COUNTY	TOTAL SHEETS	SHEET NO.
57	61-(1,1-1,1-2,2)RS-1	MARION	484	468
		CONTRACT NO. 76F79		
		ILLINOIS	FED. AID PROJECT	NHPP-XC9D(768)

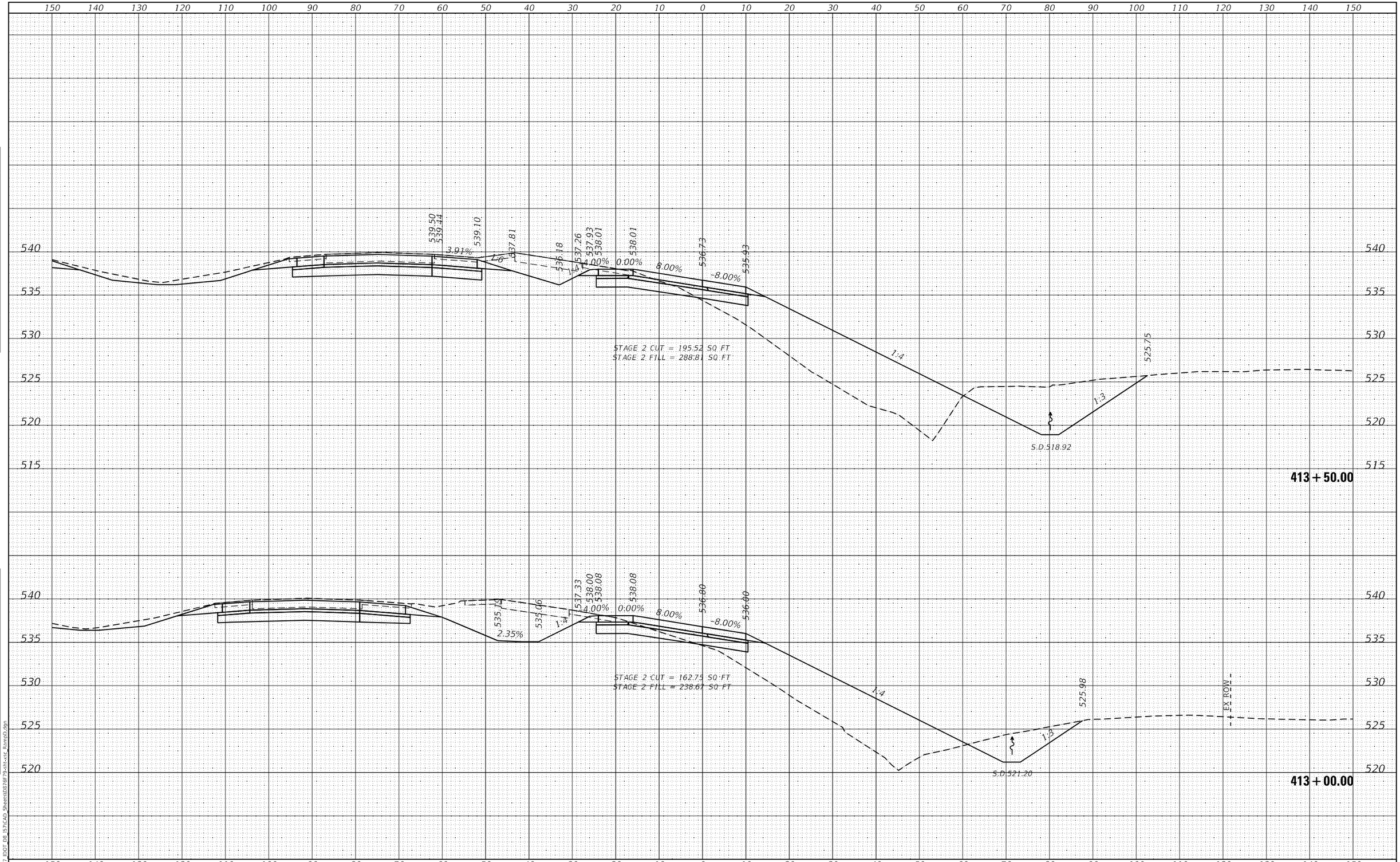

FINAL SURVEY		BY	DATE
NOTE BOOK NO.	SURVEYED		
	PLOTTED		
	TEMPLATE		
	AREAS		
	AREAS CHECKED		

ORIGINAL SURVEY		BY	DATE
NOTE BOOK NO.	SURVEYED		
	PLOTTED		
	TEMPLATE		
	AREAS		
	AREAS CHECKED		

MODEL: Default
FILE NAME: K:\8137_IDOT_D8_I57\CAD_Sheets\D876F79-sht-xsc_RampD.dgn

HMG ENGINEERS, INC.
9360 HOLY CROSS LANE
BREESE, ILLINOIS 62230
(618) 526-9611
Engineers • Surveyors
IL PROF. DESIGN FIRM NO. 184.000899

USER NAME = mobrien	DESIGNED -	REVISED -
	DRAWN -	REVISED -
PLOT SCALE = 20.0000 ' / in.	CHECKED -	REVISED -
PLOT DATE = 2/16/2022	DATE -	REVISED -

STATE OF ILLINOIS
DEPARTMENT OF TRANSPORTATION

CROSS SECTIONS
RAMP D

SCALE: 1:10H; 1:5V | SHEET 9 OF 24 SHEETS | STA. 413+00.00 TO STA. 413+50.00

F.A.I. RTE.	SECTION	COUNTY	TOTAL SHEETS	SHEET NO.
57	61-(1,1-1,1-2,2)RS-1	MARION	484	469
		CONTRACT NO. 76F79		
		ILLINOIS FED. AID PROJECT NHPP-KC9D(768)		

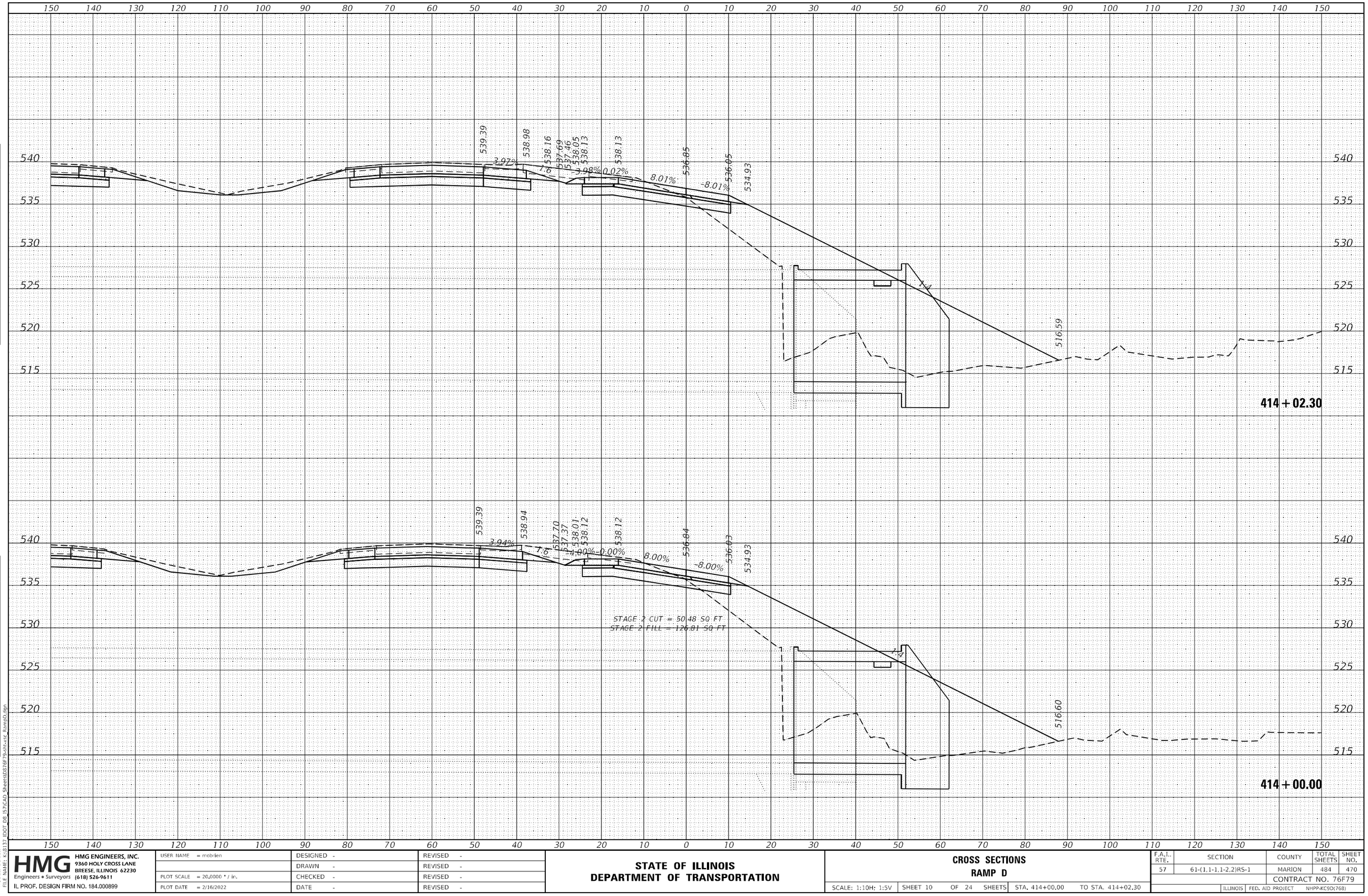

FINAL SURVEY	NOTE BOOK	NO.	BY	DATE
SURVEYED				
PLOTTED				
TEMPLATE				
AREAS				
AREAS CHECKED				

ORIGINAL SURVEY	NOTE BOOK	NO.	BY	DATE
SURVEYED				
PLOTTED				
TEMPLATE				
AREAS				
AREAS CHECKED				

MODEL: Default
FILE NAME: K:\8137 IDOT D8 157\CAD Sheets\D876F79-sht-xsE Ramp D.dgn

HMG ENGINEERS, INC.
9360 HOLY CROSS LANE
BREESE, ILLINOIS 62230
Engineers • Surveyors (618) 526-9611
IL PROF. DESIGN FIRM NO. 184.000899

USER NAME = mobrien	DESIGNED -	REVISED -	
	DRAWN -	REVISED -	
PLOT SCALE = 20.0000 ' / in.	CHECKED -	REVISED -	
PLOT DATE = 2/16/2022	DATE -	REVISED -	

STATE OF ILLINOIS
DEPARTMENT OF TRANSPORTATION

CROSS SECTIONS
RAMP D

SCALE: 1:10H: 1:5V | SHEET 10 OF 24 SHEETS | STA. 414+00.00 | TO STA. 414+02.30

F.A.I.. RTE.	SECTION	COUNTY	TOTAL SHEETS	SHEET NO.
57	61-(1,1-1,1-2,2)RS-1	MARION	484	470
		CONTRACT NO. 76F79		
		ILLINOIS	FED. AID PROJECT	NHPP-KC9D(768)

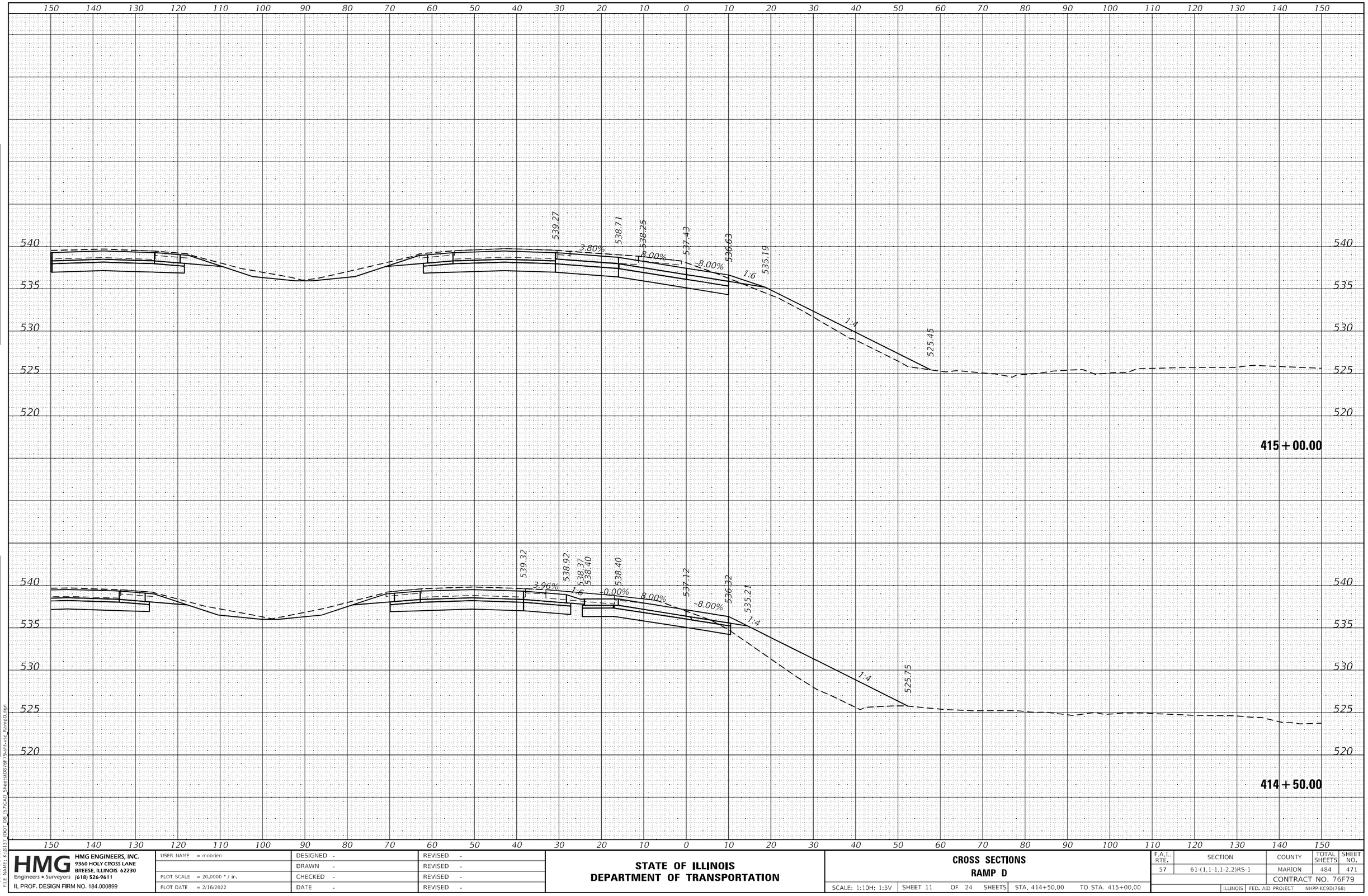

FINAL SURVEY

DATE	BY	
		SURVEYED
		PLOTTED
		TEMPLATE
		AREAS
		AREAS CHECKED

NOTE BOOK

NO.

ORIGINAL SURVEY

DATE	BY	
		SURVEYED
		PLOTTED
		TEMPLATE
		AREAS
		AREAS CHECKED

NOTE BOOK

NO.

MODEL: Default
FILE NAME: K:\8137_IDOT_D8_157\CAD Sheets\D876F79-sht-xsE_Ramp0.dgn

HMG HMG ENGINEERS, INC.
9360 HOLY CROSS LANE
BREESE, ILLINOIS 62230
Engineers • Surveyors (618) 526-9611
IL PROF. DESIGN FIRM NO. 184.000899

USER NAME = mobrien	DESIGNED -	REVISED -	
	DRAWN -	REVISED -	
PLOT SCALE = 20.0000 ' / in.	CHECKED -	REVISED -	
PLOT DATE = 2/16/2022	DATE -	REVISED -	

STATE OF ILLINOIS
DEPARTMENT OF TRANSPORTATION

CROSS SECTIONS
RAMP D

SCALE: 1:10H: 1:5V | SHEET 11 OF 24 SHEETS | STA. 414+50.00 TO STA. 415+00.00

F.A.I.. RTE.	SECTION	COUNTY	TOTAL SHEETS	SHEET NO.
57	61-(1,1-1,1-2,2)RS-1	MARION	484	471
		CONTRACT NO. 76F79		
	ILLINOIS	FED. AID PROJECT	NHPP-KC9D(768)	

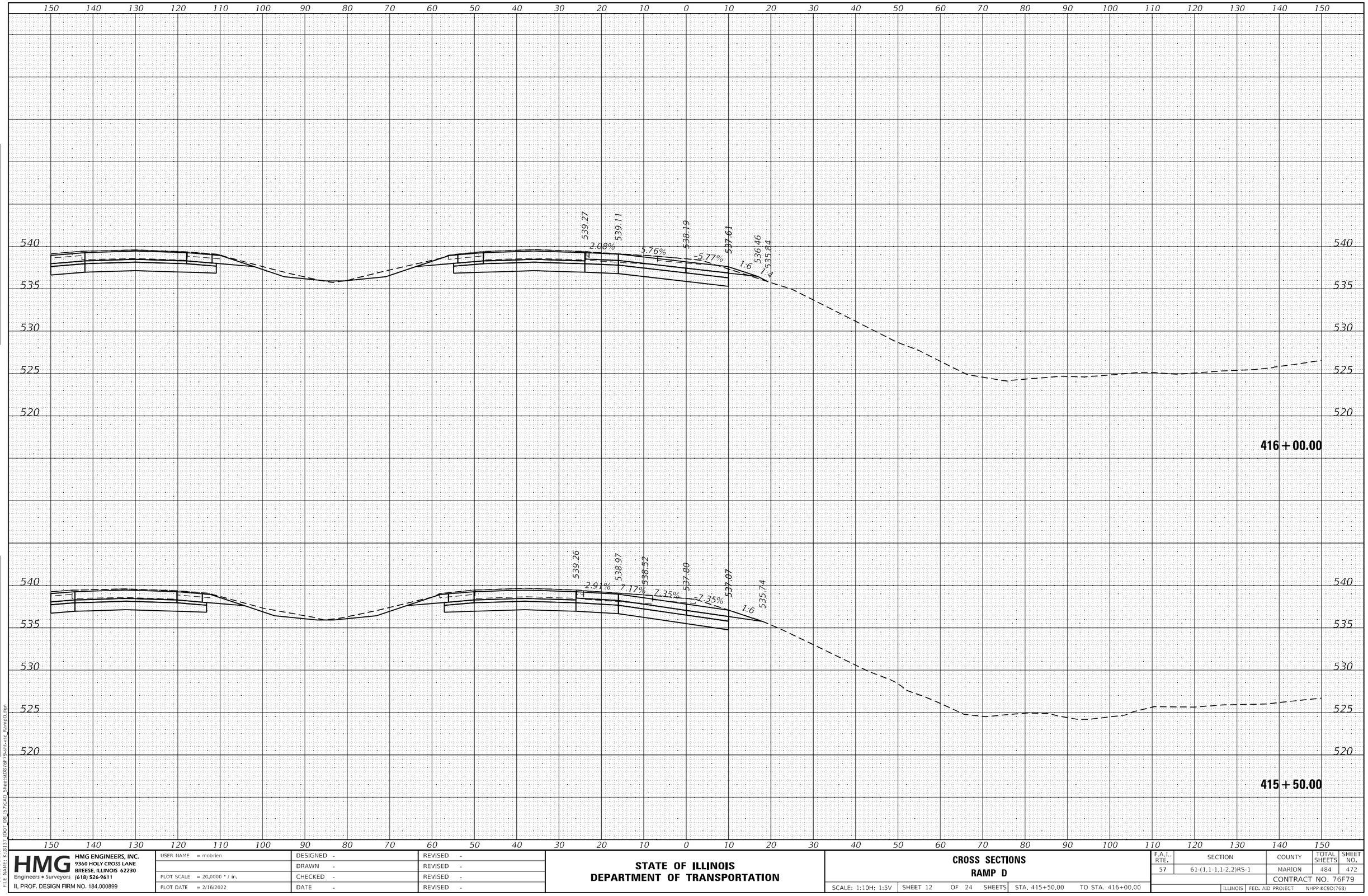

FINAL SURVEY | NOTE BOOK NO. | SURVEYED | PLOTTED | TEMPLATE | AREAS | AREAS CHECKED | BY | DATE

ORIGINAL SURVEY | NOTE BOOK NO. | SURVEYED | PLOTTED | TEMPLATE | AREAS | AREAS CHECKED | BY | DATE

MODEL: Default
FILE NAME: K:\8137_IDOT_D8_I57\CAD_Sheets\D876F79-sht-xsc_RampD.dgn

HMG ENGINEERS, INC.
9360 HOLY CROSS LANE
BREESE, ILLINOIS 62230
Engineers • Surveyors (618) 526-9611
IL PROF. DESIGN FIRM NO. 184.000899

USER NAME = mobrien	DESIGNED -	REVISED -
	DRAWN -	REVISED -
PLOT SCALE = 20.0000 ' / in.	CHECKED -	REVISED -
PLOT DATE = 2/16/2022	DATE -	REVISED -

STATE OF ILLINOIS
DEPARTMENT OF TRANSPORTATION

CROSS SECTIONS
RAMP D

SCALE: 1:10H; 1:5V | SHEET 12 OF 24 SHEETS | STA. 415+50.00 TO STA. 416+00.00

F.A.I. RTE.	SECTION	COUNTY	TOTAL SHEETS	SHEET NO.
57	61-(1,1-1,1-2,2)RS-1	MARION	484	472

CONTRACT NO. 76F79

ILLINOIS | FED. AID PROJECT NHPP-KC9D(768)

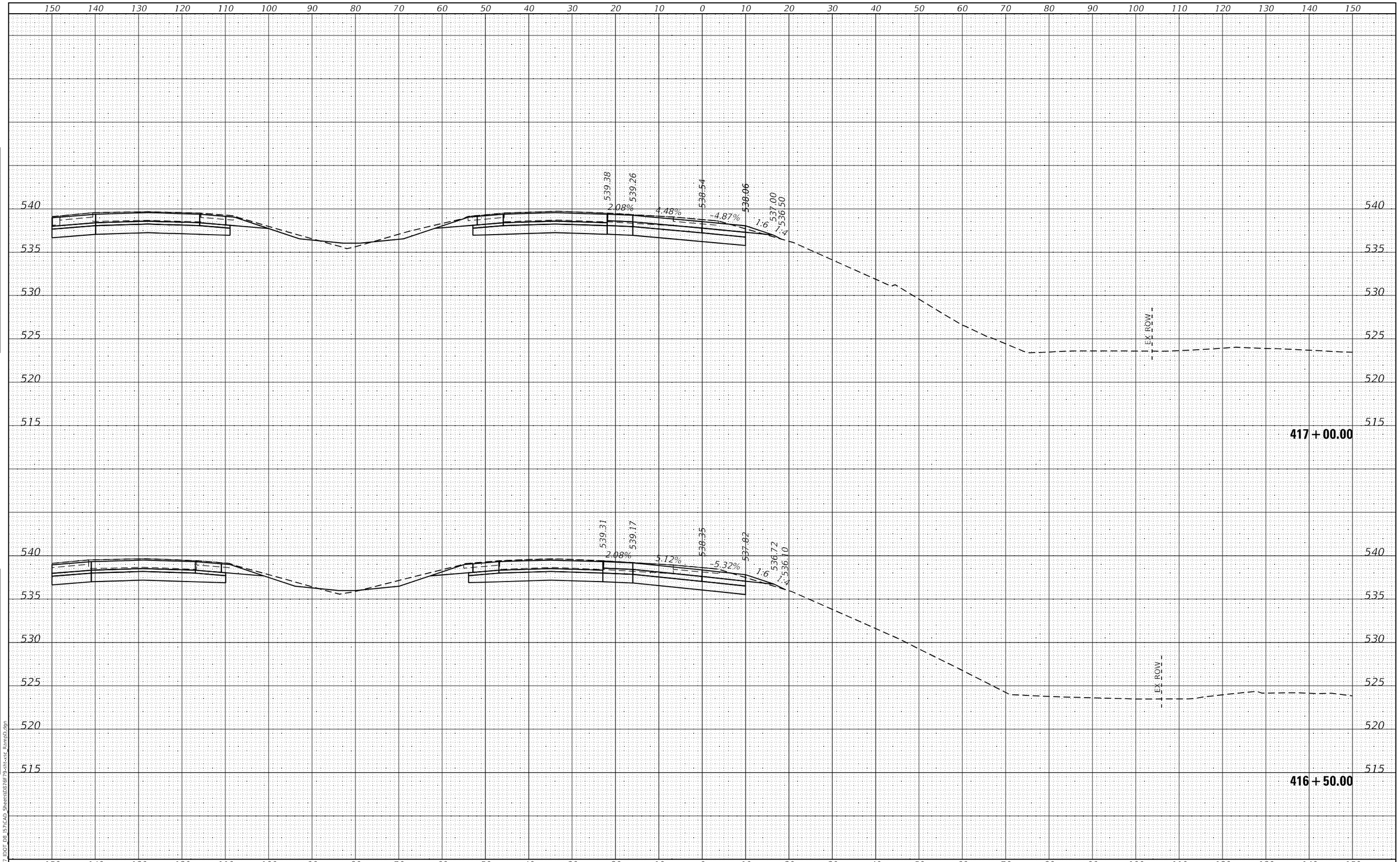

USER NAME = mobrien	DESIGNED -	REVISED -	
	DRAWN -	REVISED -	
PLOT SCALE = 20.0000 ' / in.	CHECKED -	REVISED -	
PLOT DATE = 2/16/2022	DATE -	REVISED -	

HMG ENGINEERS, INC.
9360 HOLY CROSS LANE
BREESE, ILLINOIS 62230
Engineers • Surveyors (618) 526-9611
IL PROF. DESIGN FIRM NO. 184.000899

STATE OF ILLINOIS
DEPARTMENT OF TRANSPORTATION

CROSS SECTIONS
RAMP D

SCALE: 1:10H: 1:5V | SHEET 13 OF 24 SHEETS | STA. 416+50.00 TO STA. 417+00.00

F.A.I.. RTE.	SECTION	COUNTY	TOTAL SHEETS	SHEET NO.
57	61-(1,1-1,1-2,2)RS-1	MARION	484	473
		CONTRACT NO. 76F79		
		ILLINOIS	FED. AID PROJECT	NHPP-KC9D(768)

ORIGINAL SURVEY | FINAL SURVEY
NOTE BOOK
NO.
SURVEYED
PLOTTED
TEMPLATE
AREAS
AREAS CHECKED
BY
DATE

MODEL: Default
FILE NAME: K:\8137 IDOT D8 157\CAD Sheets\D876F79-sht-xsE Ramp D.dgn

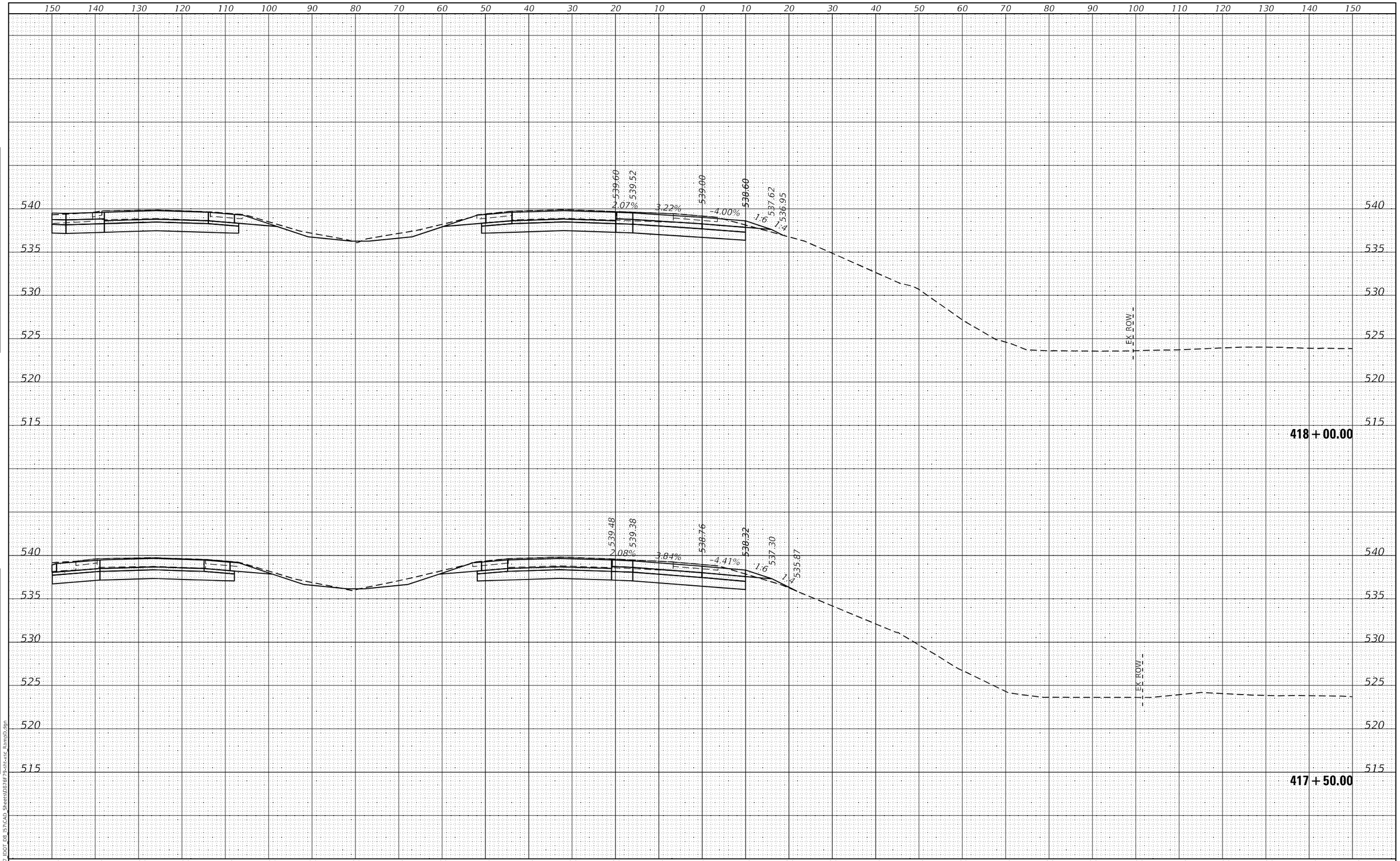

FINAL SURVEY | NOTE BOOK NO. | SURVEYED | PLOTTED | TEMPLATE | AREAS | AREAS CHECKED | BY | DATE

ORIGINAL SURVEY | NOTE BOOK NO. | SURVEYED | PLOTTED | TEMPLATE | AREAS | AREAS CHECKED | BY | DATE

MODEL: Default
FILE NAME: K:\8137 IDOT D8 I57\CAD Sheets\D876F79-sht-xsc_RampD.dgn

HMG ENGINEERS, INC.
9360 HOLY CROSS LANE
BREESE, ILLINOIS 62230
Engineers • Surveyors (618) 526-9611
IL PROF. DESIGN FIRM NO. 184.000899

USER NAME = mobrien	DESIGNED -	REVISED -	
	DRAWN -	REVISED -	
PLOT SCALE = 20.0000 ' / in.	CHECKED -	REVISED -	
PLOT DATE = 2/16/2022	DATE -	REVISED -	

STATE OF ILLINOIS
DEPARTMENT OF TRANSPORTATION

CROSS SECTIONS
RAMP D

SCALE: 1:10H: 1:5V | SHEET 14 OF 24 SHEETS | STA. 417+50.00 TO STA. 418+00.00

F.A.I. RTE.	SECTION	COUNTY	TOTAL SHEETS	SHEET NO.
57	61-(1,1-1,1-2,2)RS-1	MARION	484	474
		CONTRACT NO. 76F79		
		ILLINOIS	FED. AID PROJECT	NHPP-KC9D(768)

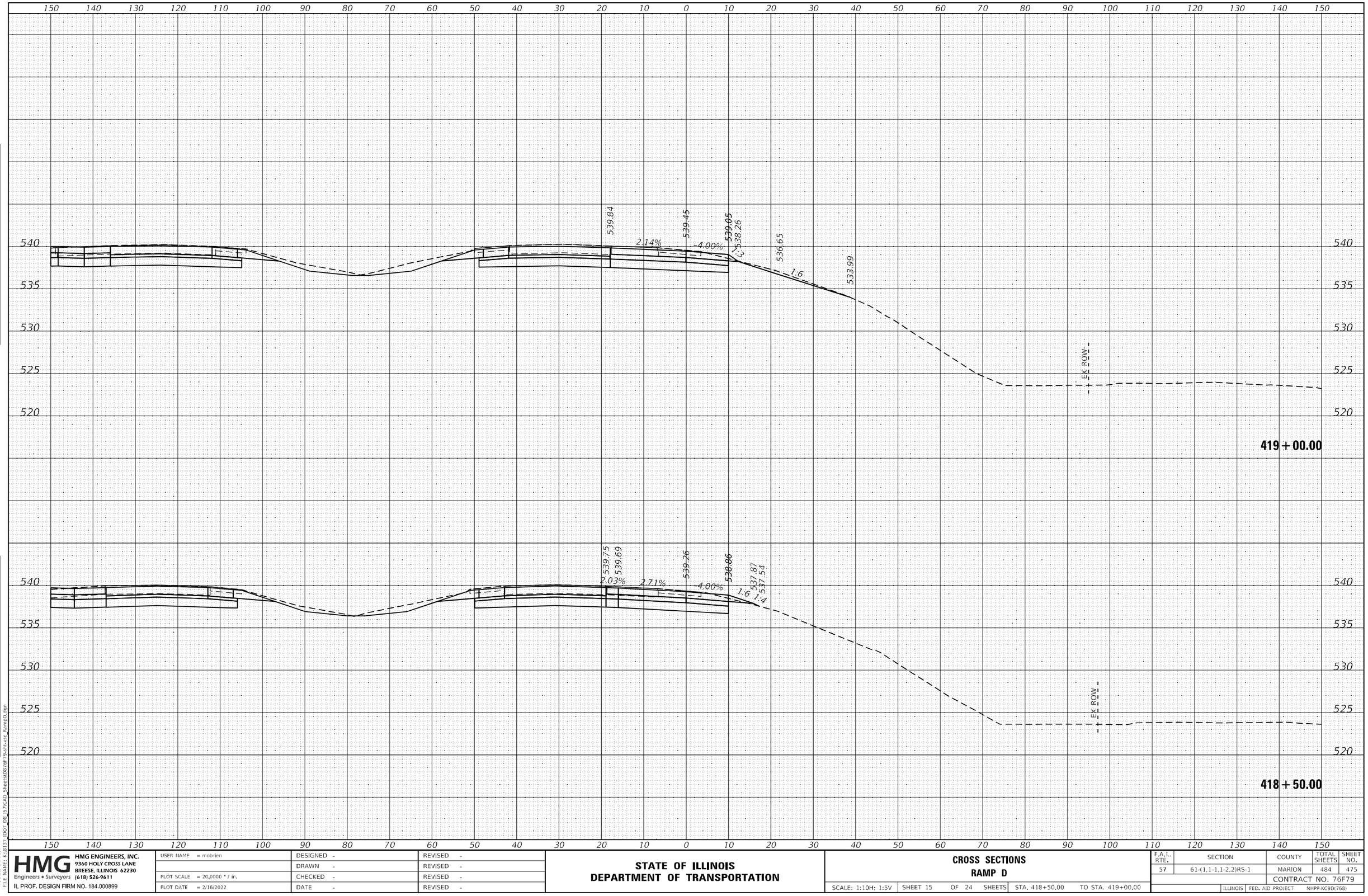

FINAL SURVEY
NOTE BOOK
NO.
SURVEYED
PLOTTED
TEMPLATE
AREAS
AREAS CHECKED
BY
DATE

ORIGINAL SURVEY
NOTE BOOK
NO.
SURVEYED
PLOTTED
TEMPLATE
AREAS
AREAS CHECKED
BY
DATE

MODEL: Default
FILE NAME: K:\8137_IDOT_D8_157\CAD_Sheets\D876F79-sht-xsE_Ramp0.dgn

HMG HMG ENGINEERS, INC.
9360 HOLY CROSS LANE
BREESE, ILLINOIS 62230
Engineers • Surveyors (618) 526-9611
IL PROF. DESIGN FIRM NO. 184.000899

USER NAME = mobrien	DESIGNED -	REVISED -
	DRAWN -	REVISED -
PLOT SCALE = 20.0000 ' / in.	CHECKED -	REVISED -
PLOT DATE = 2/16/2022	DATE -	REVISED -

STATE OF ILLINOIS
DEPARTMENT OF TRANSPORTATION

CROSS SECTIONS
RAMP D

SCALE: 1:10H: 1:5V | SHEET 15 OF 24 SHEETS | STA. 418+50.00 | TO STA. 419+00.00

F.A.I.. RTE.	SECTION	COUNTY	TOTAL SHEETS	SHEET NO.
57	61-(1,1-1,1-2,2)RS-1	MARION	484	475
		CONTRACT NO. 76F79		
		ILLINOIS	FED. AID PROJECT	NHPP-KC9D(768)

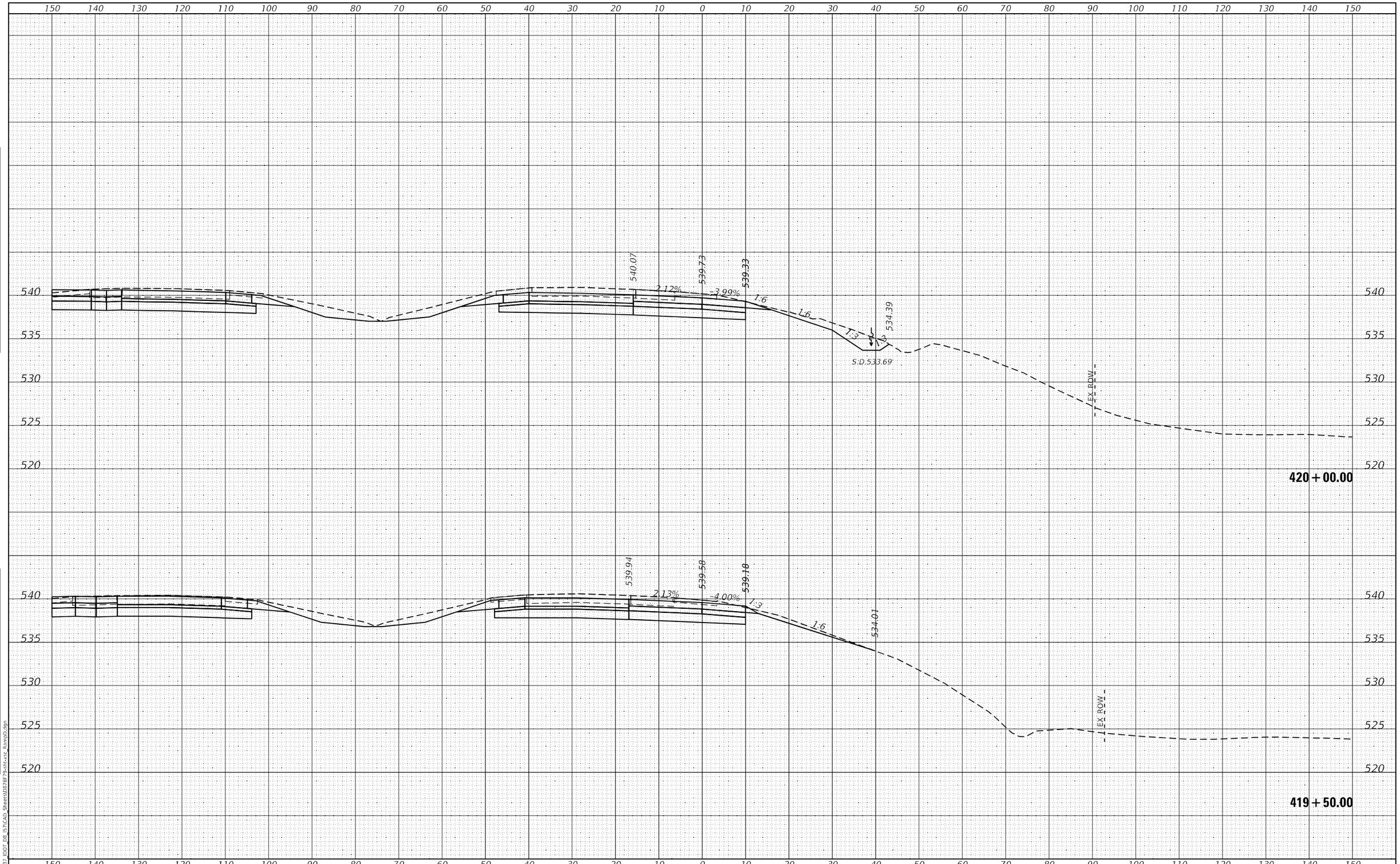

FINAL SURVEY	SURVEYED	BY	DATE
	PLOTTED		
	TEMPLATE		
NOTE BOOK	AREAS		
NO.	AREAS CHECKED		

ORIGINAL SURVEY	SURVEYED	BY	DATE
	PLOTTED		
	TEMPLATE		
NOTE BOOK	AREAS		
NO.	AREAS CHECKED		

MODEL: Default
FILE NAME: K:\8137_IDOT_D8_I57\CAD_Sheets\D876F79-sht-xsc_RampD.dgn

HMG ENGINEERS, INC.
9360 HOLY CROSS LANE
BREESE, ILLINOIS 62230
(618) 526-9611
Engineers • Surveyors
IL PROF. DESIGN FIRM NO. 184.000899

USER NAME = mobrien	DESIGNED -	REVISED -	
	DRAWN -	REVISED -	
PLOT SCALE = 20.0000 ' / in.	CHECKED -	REVISED -	
PLOT DATE = 2/16/2022	DATE -	REVISED -	

STATE OF ILLINOIS
DEPARTMENT OF TRANSPORTATION

CROSS SECTIONS
RAMP D

SCALE: 1:10H: 1:5V | SHEET 16 OF 24 SHEETS | STA. 419+50.00 TO STA. 420+00.00

F.A.I. RTE.	SECTION	COUNTY	TOTAL SHEETS	SHEET NO.
57	61-(1,1-1,1-2,2)RS-1	MARION	484	476
		CONTRACT NO. 76F79		
		ILLINOIS	FED. AID PROJECT	NHPP-KC9D(768)

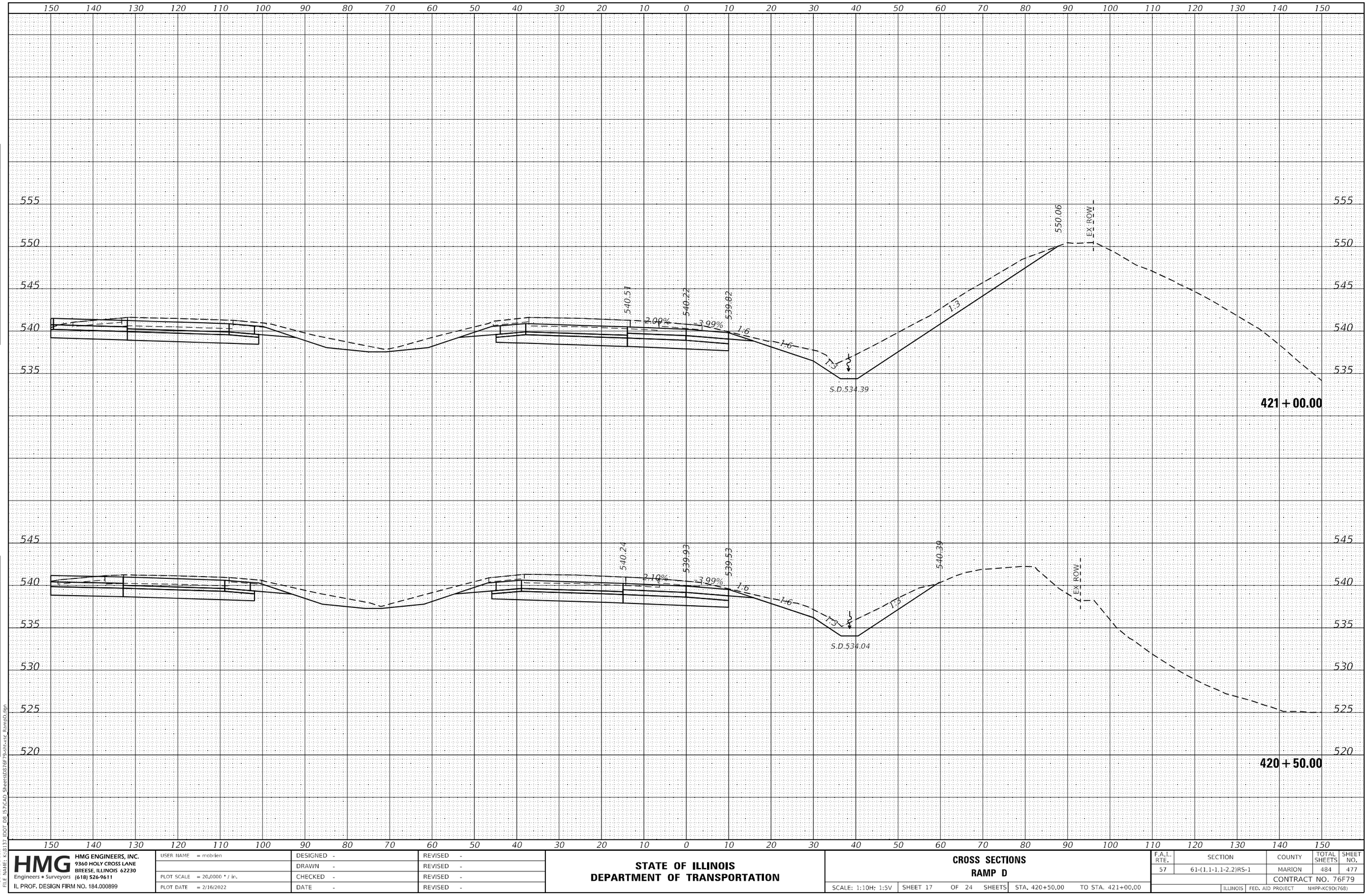

FINAL SURVEY	NOTE BOOK	NO.
SURVEYED	PLOTTED	
PLOTTED	TEMPLATE	
TEMPLATE	AREAS	
AREAS	AREAS CHECKED	
AREAS CHECKED		
BY		
DATE		

ORIGINAL SURVEY	NOTE BOOK	NO.
SURVEYED	PLOTTED	
PLOTTED	TEMPLATE	
TEMPLATE	AREAS	
AREAS	AREAS CHECKED	
AREAS CHECKED		
BY		
DATE		

MODEL: Default
FILE NAME: K:\8137_IDOT_D8_157\CAD_Sheets\D876F79-sht-xsE_Ramp0.dgn

HMG ENGINEERS, INC.
9360 HOLY CROSS LANE
BREESE, ILLINOIS 62230
Engineers • Surveyors (618) 526-9611
IL PROF. DESIGN FIRM NO. 184.000899

USER NAME = mobrien	DESIGNED -	REVISED -
	DRAWN -	REVISED -
PLOT SCALE = 20.0000 ' / in.	CHECKED -	REVISED -
PLOT DATE = 2/16/2022	DATE -	REVISED -

STATE OF ILLINOIS
DEPARTMENT OF TRANSPORTATION

CROSS SECTIONS
RAMP D

SCALE: 1:10H: 1:5V | SHEET 17 OF 24 SHEETS | STA. 420+50.00 | TO STA. 421+00.00

F.A.I.. RTE.	SECTION	COUNTY	TOTAL SHEETS	SHEET NO.
57	61-(1,1-1,1-2,2)RS-1	MARION	484	477
		CONTRACT NO. 76F79		
		ILLINOIS	FED. AID PROJECT	NHPP-KC9D(768)

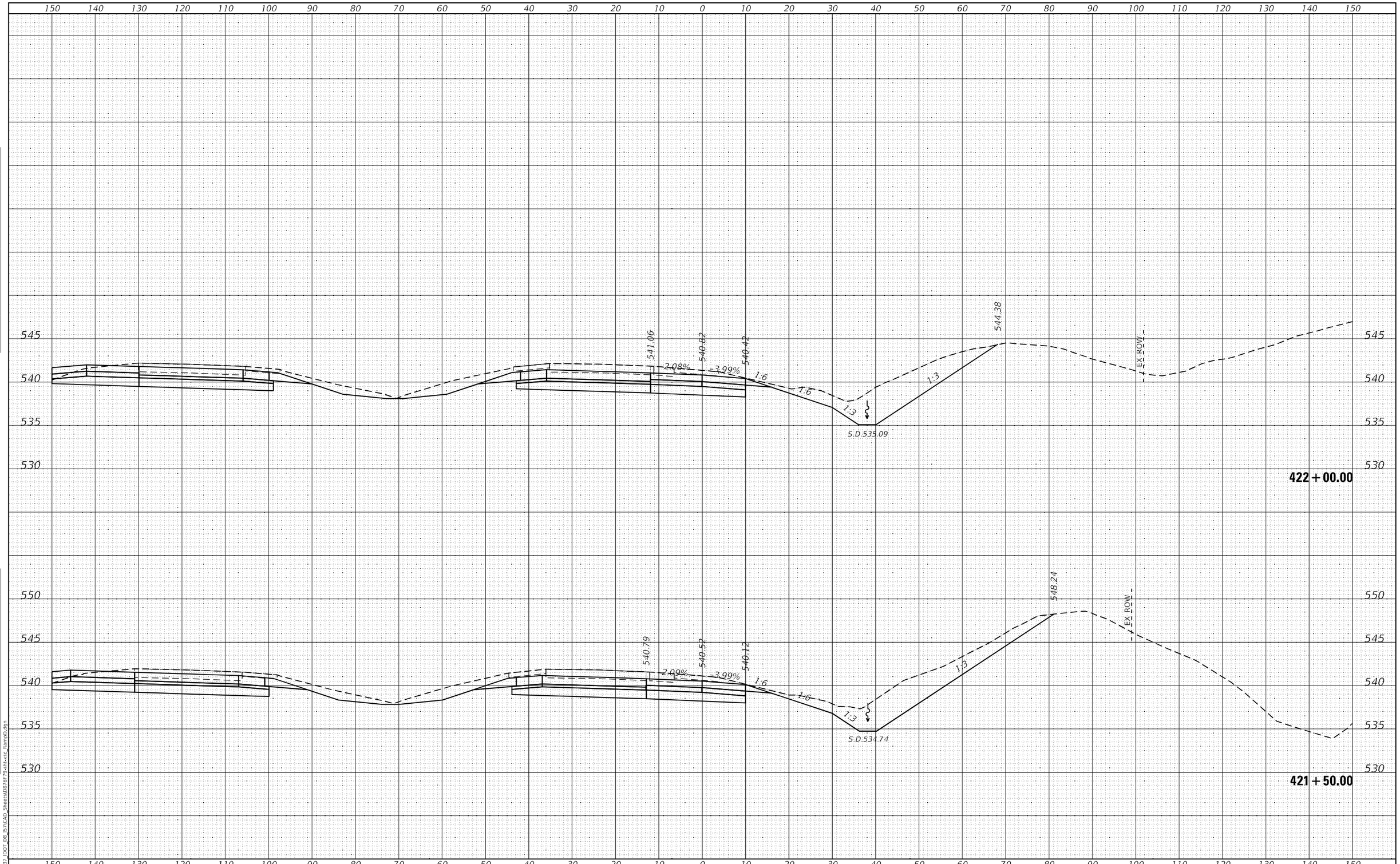

FINAL SURVEY		BY	DATE
NOTE BOOK NO.	SURVEYED		
	PLOTTED		
	TEMPLATE		
	AREAS		
	AREAS CHECKED		

ORIGINAL SURVEY		BY	DATE
NOTE BOOK NO.	SURVEYED		
	PLOTTED		
	TEMPLATE		
	AREAS		
	AREAS CHECKED		

MODEL: Default
FILE NAME: K:\8137_IDOT_D8_I57\CAD_Sheets\D876F79-sht-xsc_RampD.dgn

HMG ENGINEERS, INC.
9360 HOLY CROSS LANE
BREESE, ILLINOIS 62230
(618) 526-9611
Engineers • Surveyors
IL PROF. DESIGN FIRM NO. 184.000899

USER NAME = mobrien	DESIGNED -	REVISED -
	DRAWN -	REVISED -
PLOT SCALE = 20.0000 ' / in.	CHECKED -	REVISED -
PLOT DATE = 2/16/2022	DATE -	REVISED -

STATE OF ILLINOIS
DEPARTMENT OF TRANSPORTATION

CROSS SECTIONS
RAMP D

SCALE: 1:10H; 1:5V | SHEET 18 OF 24 SHEETS | STA. 421+50.00 TO STA. 422+00.00

F.A.I. RTE.	SECTION	COUNTY	TOTAL SHEETS	SHEET NO.
57	61-(1,1-1,1-2,2)RS-1	MARION	484	478
		CONTRACT NO. 76F79		
		ILLINOIS FED. AID PROJECT NHPP-KC9D(768)		

150 140 130 120 110 100 90 80 70 60 50 40 30 20 10 0 10 20 30 40 50 60 70 80 90 100 110 120 130 140 150

555
550
545
540
535

541.61
541.41
541.01
2.06%
3.99%
1:6
1:3
1:3
550.36
EX ROW
S.D.535.79

423+00.00

550
545
540
535

541.34
541.11
540.71
2.07%
3.99%
1:6
1:3
1:3
545.99
EX ROW
S.D.535.44

422+50.00

150 140 130 120 110 100 90 80 70 60 50 40 30 20 10 0 10 20 30 40 50 60 70 80 90 100 110 120 130 140 150

FINAL SURVEY
NOTE BOOK
NO.
SURVEYED
PLOTTED
TEMPLATE
AREAS
AREAS CHECKED
BY
DATE

ORIGINAL SURVEY
NOTE BOOK
NO.
SURVEYED
PLOTTED
TEMPLATE
AREAS
AREAS CHECKED
BY
DATE

MODEL: Default
FILE NAME: K:\8137 IDOT D8 157\CAD Sheets\D876F79-cht-xsc Ramp D.dgn

HMG
Engineers • Surveyors
HMG ENGINEERS, INC.
9360 HOLY CROSS LANE
BREESE, ILLINOIS 62230
(618) 526-9611
IL PROF. DESIGN FIRM NO. 184.000899

USER NAME = mobrien	DESIGNED -	REVISED -
	DRAWN -	REVISED -
PLOT SCALE = 20.0000 ' / in.	CHECKED -	REVISED -
PLOT DATE = 2/16/2022	DATE -	REVISED -

STATE OF ILLINOIS
DEPARTMENT OF TRANSPORTATION

CROSS SECTIONS
RAMP D

SCALE: 1:10H: 1:5V | SHEET 19 OF 24 SHEETS | STA. 422+50.00 TO STA. 423+00.00

F.A.I.. RTE.	SECTION	COUNTY	TOTAL SHEETS	SHEET NO.
57	61-(1,1-1,1-2,2)RS-1	MARION	484	479
		CONTRACT NO. 76F79		
		ILLINOIS FED. AID PROJECT	NHPP-KC9D(768)	

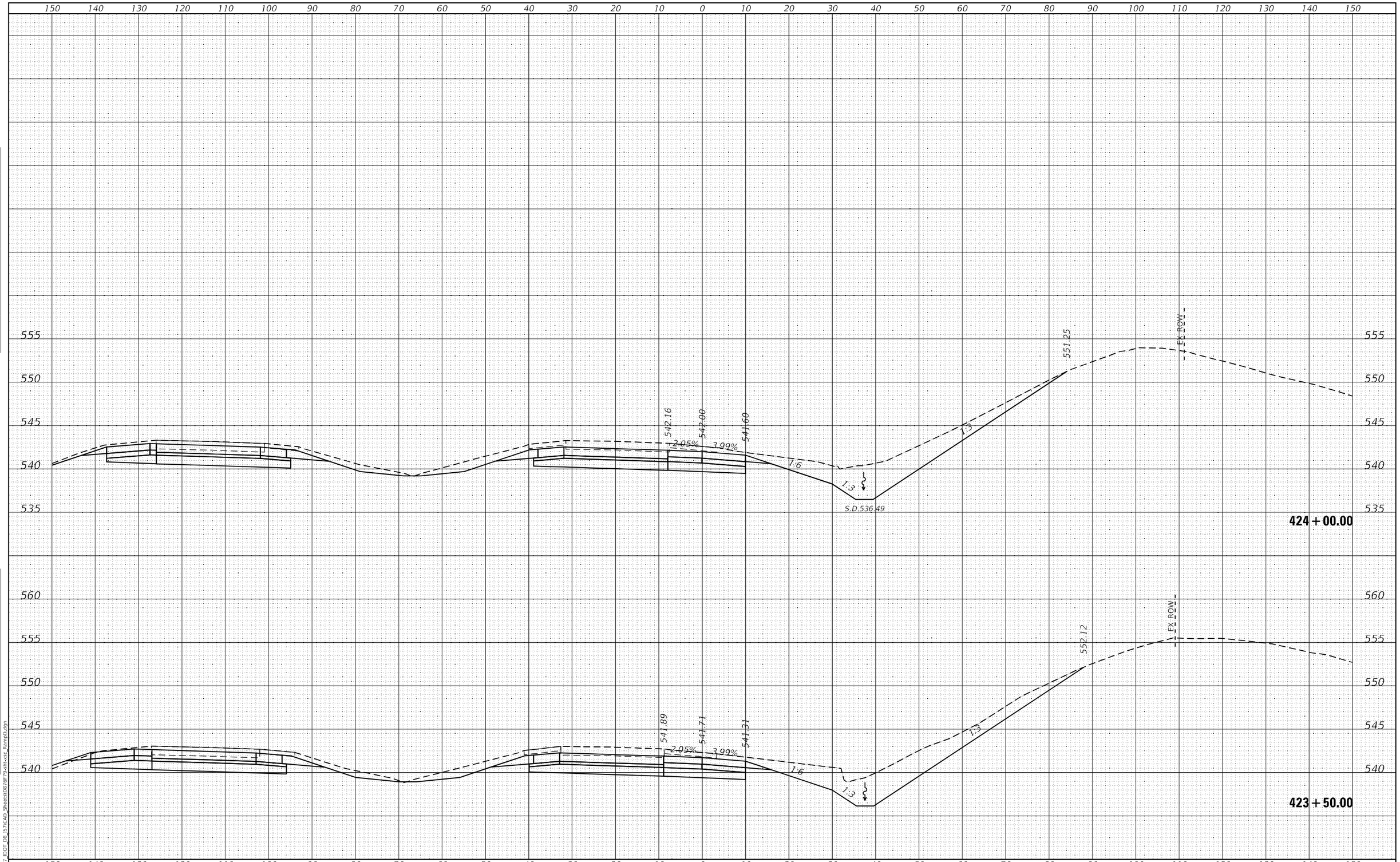

FINAL SURVEY — SURVEYED — PLOTTED — TEMPLATE — AREAS — AREAS CHECKED — NOTE BOOK — NO. — BY — DATE

ORIGINAL SURVEY — SURVEYED — PLOTTED — TEMPLATE — AREAS — AREAS CHECKED — NOTE BOOK — NO. — BY — DATE

MODEL: Default
FILE NAME: K:\8137_IDOT_D8_IS7\CAD_Sheets\D876F79-dht-xsc_RampD.dgn

HMG ENGINEERS, INC.
9360 HOLY CROSS LANE
BREESE, ILLINOIS 62230
Engineers • Surveyors (618) 526-9611
IL PROF. DESIGN FIRM NO. 184.000899

USER NAME = mobrien	DESIGNED -	REVISED -
	DRAWN -	REVISED -
PLOT SCALE = 20.0000 ' / in.	CHECKED -	REVISED -
PLOT DATE = 2/16/2022	DATE -	REVISED -

STATE OF ILLINOIS
DEPARTMENT OF TRANSPORTATION

CROSS SECTIONS
RAMP D

SCALE: 1:10H; 1:5V | SHEET 20 OF 24 SHEETS | STA. 423+50.00 | TO STA. 424+00.00

F.A.I.. RTE.	SECTION	COUNTY	TOTAL SHEETS	SHEET NO.
57	61-(1,1-1,1-2,2)RS-1	MARION	484	480
		CONTRACT NO. 76F79		
	ILLINOIS	FED. AID PROJECT	NHPP-KC9D(768)	

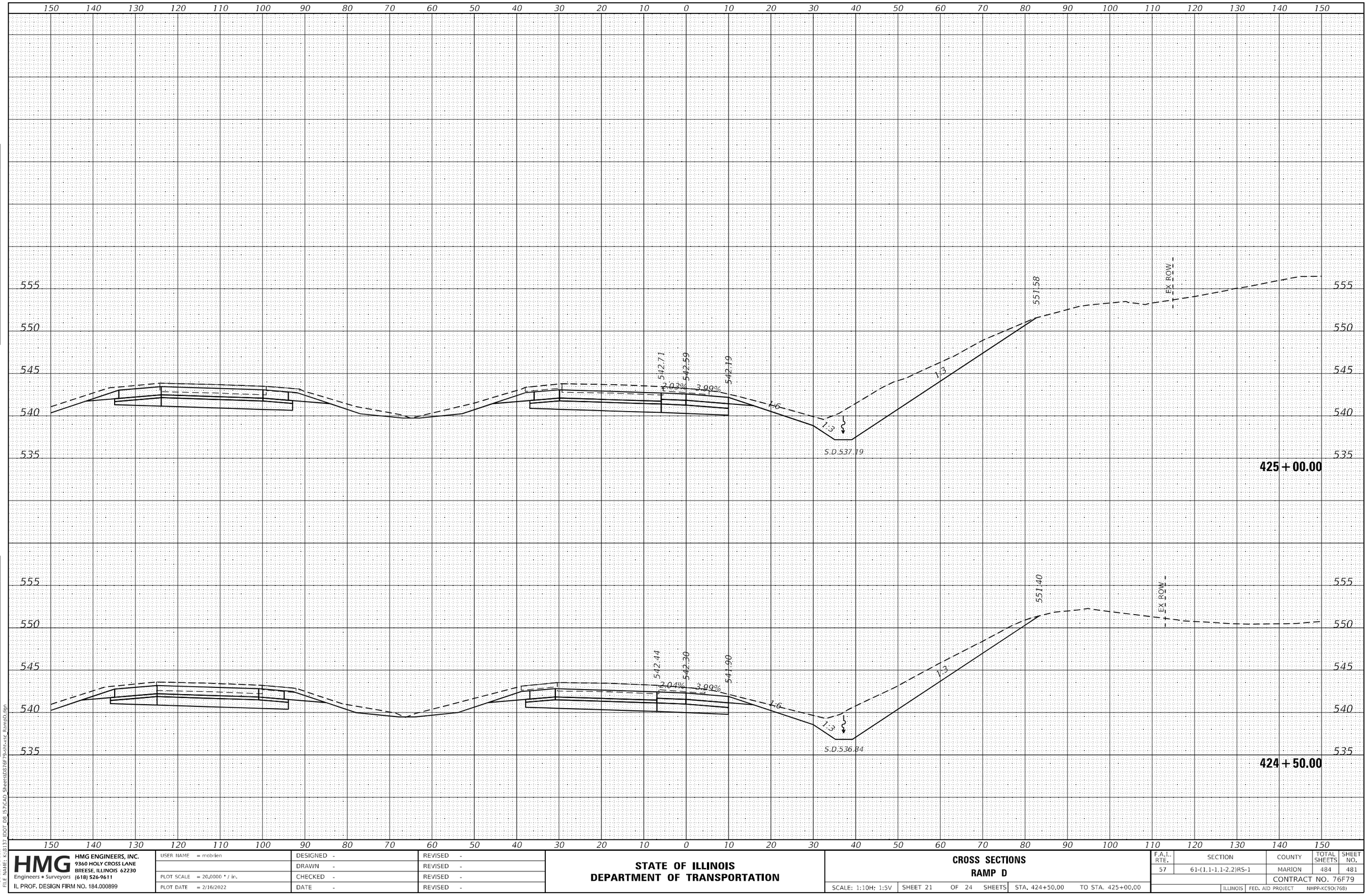

FINAL SURVEY
NOTE BOOK
NO.
SURVEYED
PLOTTED
TEMPLATE
AREAS
AREAS CHECKED
BY
DATE

ORIGINAL SURVEY
NOTE BOOK
NO.
SURVEYED
PLOTTED
TEMPLATE
AREAS
AREAS CHECKED
BY
DATE

MODEL: Default
FILE NAME: K:\8137 IDOT D8 IS76\CAD Sheets\D876F79-sht-xsc Ramp D.dgn

HMG Engineers • Surveyors

HMG ENGINEERS, INC.
9360 HOLY CROSS LANE
BREESE, ILLINOIS 62230
(618) 526-9611
IL PROF. DESIGN FIRM NO. 184.000899

USER NAME = mobrien	DESIGNED -	REVISED -
	DRAWN -	REVISED -
PLOT SCALE = 20.0000 ' / in.	CHECKED -	REVISED -
PLOT DATE = 2/16/2022	DATE -	REVISED -

STATE OF ILLINOIS
DEPARTMENT OF TRANSPORTATION

CROSS SECTIONS
RAMP D

SCALE: 1:10H: 1:5V | SHEET 21 OF 24 SHEETS | STA. 424+50.00 | TO STA. 425+00.00

F.A.I.. RTE.	SECTION	COUNTY	TOTAL SHEETS	SHEET NO.
57	61-(1,1-1,1-2,2)RS-1	MARION	484	481
		CONTRACT NO. 76F79		
	ILLINOIS FED. AID PROJECT NHPP-KC9D(768)			

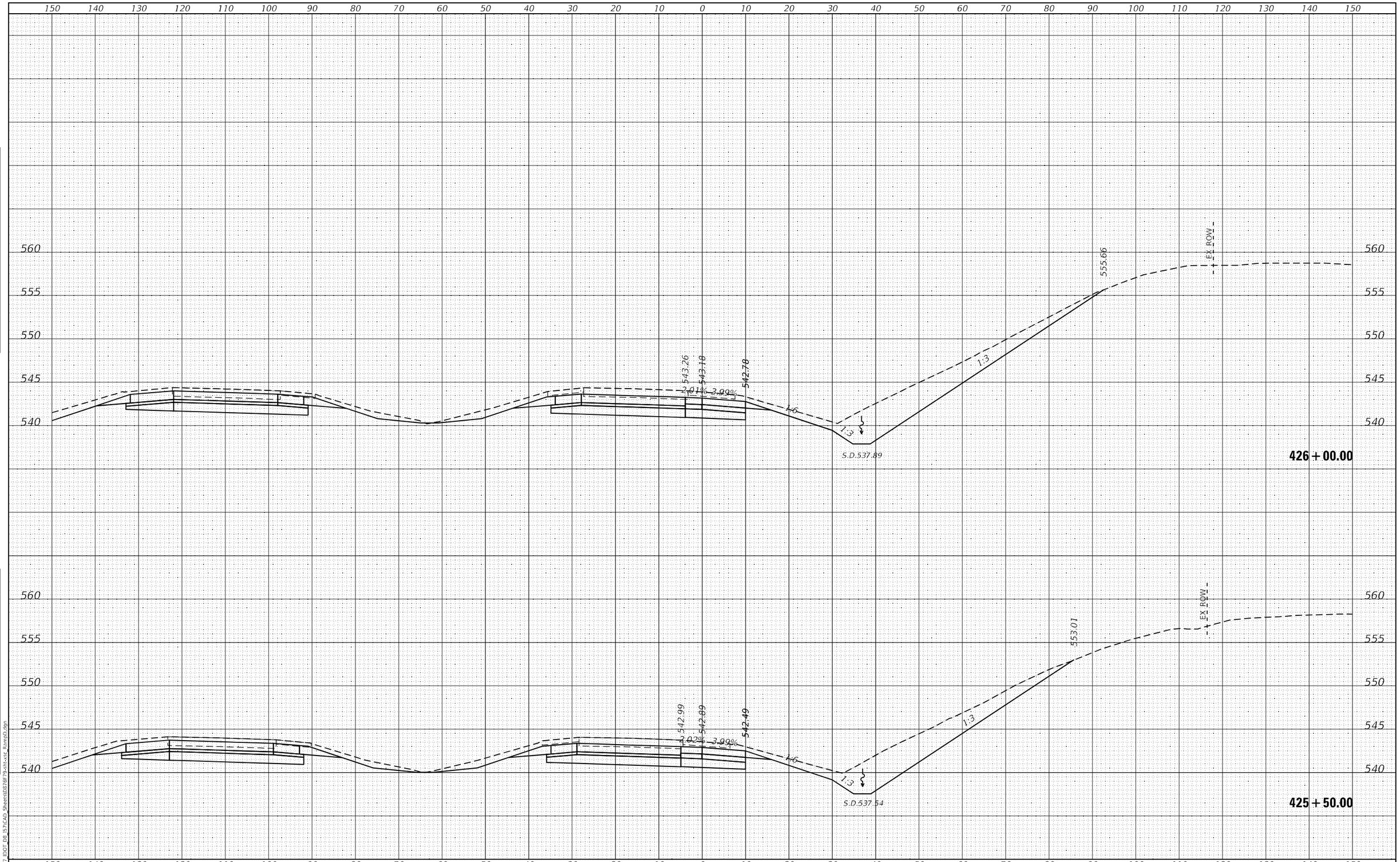

FINAL SURVEY | NOTE BOOK NO. | SURVEYED | PLOTTED | TEMPLATE | AREAS | AREAS CHECKED | BY | DATE

ORIGINAL SURVEY | NOTE BOOK NO. | SURVEYED | PLOTTED | TEMPLATE | AREAS | AREAS CHECKED | BY | DATE

MODEL: Default
FILE NAME: K:\8137_IDOT_D8_I57\CAD_Sheets\D876F79-sht-xsc_RampD.dgn

HMG ENGINEERS, INC.
9360 HOLY CROSS LANE
BREESE, ILLINOIS 62230
Engineers • Surveyors (618) 526-9611
IL PROF. DESIGN FIRM NO. 184.000899

USER NAME = mobrien	DESIGNED -	REVISED -	
	DRAWN -	REVISED -	
PLOT SCALE = 20.0000 ' / in.	CHECKED -	REVISED -	
PLOT DATE = 2/16/2022	DATE -	REVISED -	

STATE OF ILLINOIS
DEPARTMENT OF TRANSPORTATION

CROSS SECTIONS
RAMP D

SCALE: 1:10H; 1:5V | SHEET 22 OF 24 SHEETS | STA. 425+50.00 TO STA. 426+00.00

F.A.I. RTE.	SECTION	COUNTY	TOTAL SHEETS	SHEET NO.
57	61-(1,1-1,1-2,2)RS-1	MARION	484	482

CONTRACT NO. 76F79

ILLINOIS | FED. AID PROJECT NHPP-KC9D(768)

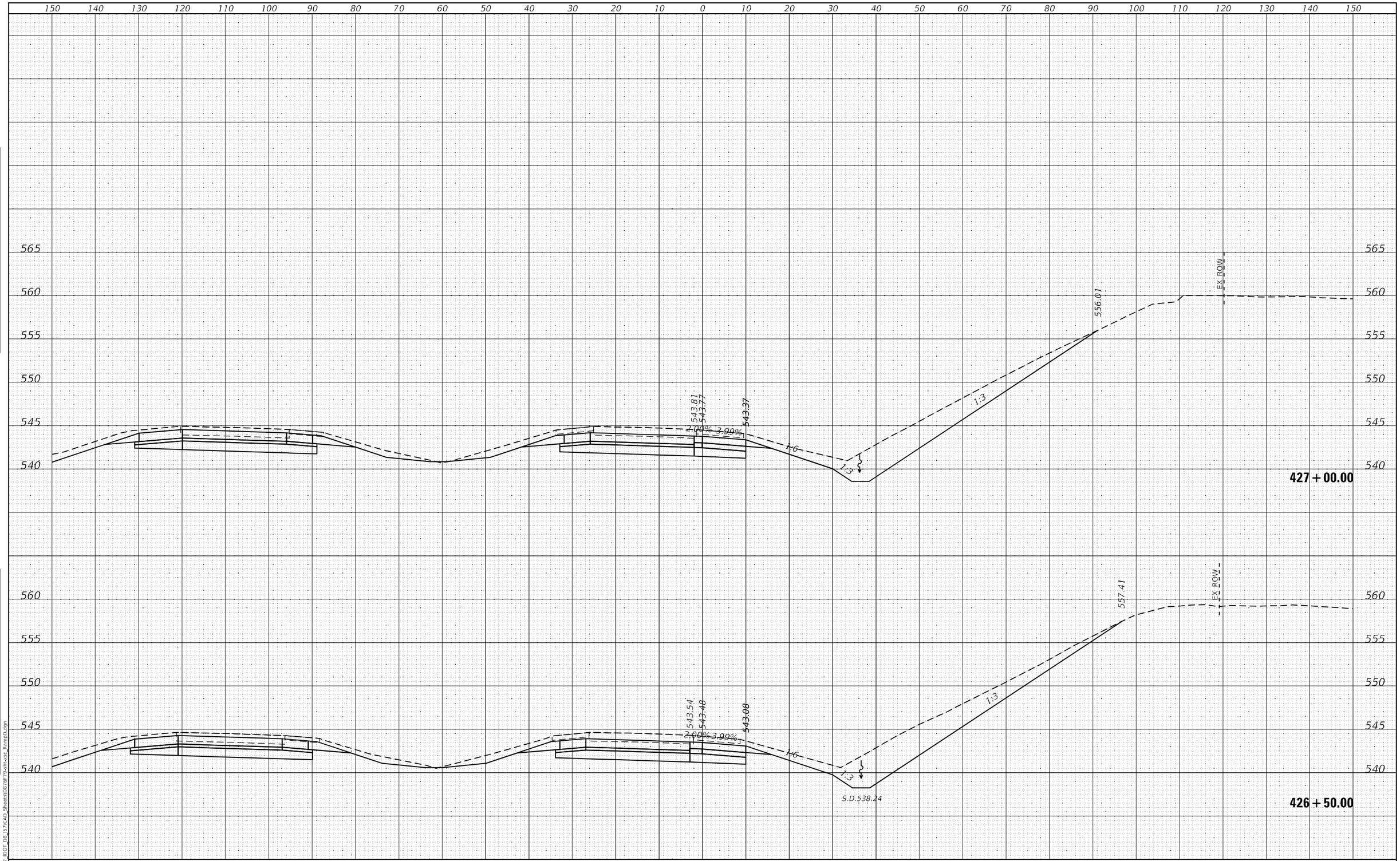

FINAL SURVEY — NOTE BOOK — NO. — SURVEYED — PLOTTED — TEMPLATE — AREAS — AREAS CHECKED — BY — DATE

ORIGINAL SURVEY — NOTE BOOK — NO. — SURVEYED — PLOTTED — TEMPLATE — AREAS — AREAS CHECKED — BY — DATE

MODEL: Default
FILE NAME: K:\B137 IDOT D8 IS7\CAD Sheets\D876F79-sht-xsc RampD.dgn

HMG ENGINEERS, INC. 9360 HOLY CROSS LANE BREESE, ILLINOIS 62230 Engineers • Surveyors (618) 526-9611 IL PROF. DESIGN FIRM NO. 184.000899	USER NAME = mobrien	DESIGNED -	REVISED -
		DRAWN -	REVISED -
	PLOT SCALE = 20.0000 ' / in.	CHECKED -	REVISED -
	PLOT DATE = 2/16/2022	DATE -	REVISED -

STATE OF ILLINOIS
DEPARTMENT OF TRANSPORTATION

CROSS SECTIONS
RAMP D

SCALE: 1:10H: 1:5V | SHEET 23 OF 24 SHEETS | STA. 426+50.00 | TO STA. 427+00.00

F.A.I.. RTE.	SECTION	COUNTY	TOTAL SHEETS	SHEET NO.
57	61-(1,1-1,1-2,2)RS-1	MARION	484	483
		CONTRACT NO. 76F79		
	ILLINOIS FED. AID PROJECT NHPP-KC9D(768)			

FINAL SURVEY	NOTE BOOK	NO.
SURVEYED	PLOTTED	
TEMPLATE	AREAS	
AREAS CHECKED		

BY

DATE

ORIGINAL SURVEY	NOTE BOOK	NO.
SURVEYED	PLOTTED	
TEMPLATE	AREAS	
AREAS CHECKED		

BY

DATE

150 140 130 120 110 100 90 80 70 60 50 40 30 20 10 0 10 20 30 40 50 60 70 80 90 100 110 120 130 140 150

565
560
555
550
545
540

544.04
543.64
3.99%
1:6
1:3
1:3
1:3
EX. ROW

427+45.20

150 140 130 120 110 100 90 80 70 60 50 40 30 20 10 0 10 20 30 40 50 60 70 80 90 100 110 120 130 140 150

MODEL: Default
FILE NAME: K:\8137 IDOT D8 157\CAD Sheets\D876F79-sht-xsE Ramp D.dgn

HMG ENGINEERS, INC.
9360 HOLY CROSS LANE
BREESE, ILLINOIS 62230
Engineers • Surveyors (618) 526-9611
IL PROF. DESIGN FIRM NO. 184.000899

USER NAME = mobrien	DESIGNED -	REVISED -
	DRAWN -	REVISED -
PLOT SCALE = 20.0000 ' / in.	CHECKED -	REVISED -
PLOT DATE = 2/16/2022	DATE -	REVISED -

STATE OF ILLINOIS
DEPARTMENT OF TRANSPORTATION

CROSS SECTIONS
RAMP D

SCALE: 1:10H: 1:5V | SHEET 24 OF 24 SHEETS | STA. 427+45.20 | TO STA. 427+45.20

F.A.I.. RTE.	SECTION	COUNTY	TOTAL SHEETS	SHEET NO.
57	61-(1,1-1,1-2,2)RS-1	MARION	484	484
		CONTRACT NO. 76F79		
	ILLINOIS	FED. AID PROJECT	NHPP-KC9D(768)	