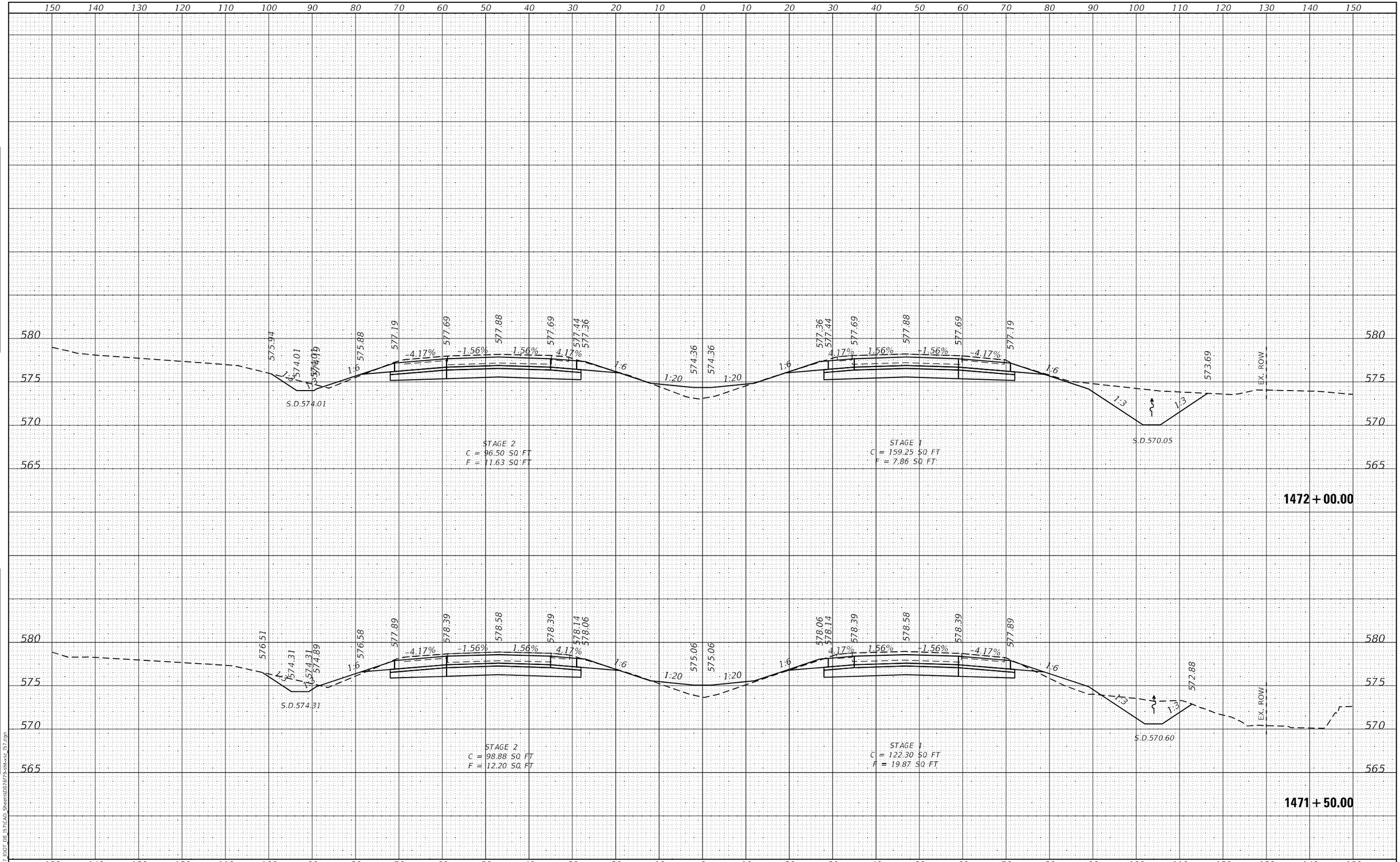

FINAL SURVEY | NOTE BOOK NO. | SURVEYED | PLOTTED | TEMPLATE | AREAS | AREAS CHECKED | BY | DATE

ORIGINAL SURVEY | NOTE BOOK NO. | SURVEYED | PLOTTED | TEMPLATE | AREAS | AREAS CHECKED | BY | DATE

MODEL: Default
FILE NAME: K:\8137_IDOT_D8_I57\CAD_Sheets\D876f79-sht-xsc_I57.dgn

HMG ENGINEERS, INC.
9360 HOLY CROSS LANE
BREESE, ILLINOIS 62230
(618) 526-9611
Engineers • Surveyors
IL PROF. DESIGN FIRM NO. 184.000899

USER NAME = mobrien	DESIGNED -	REVISED -
	DRAWN -	REVISED -
PLOT SCALE = 20.0000 ' / in.	CHECKED -	REVISED -
PLOT DATE = 2/16/2022	DATE -	REVISED -

STATE OF ILLINOIS
DEPARTMENT OF TRANSPORTATION

CROSS SECTIONS
I-57

SCALE: 1:10H; 1:5V | SHEET 97 OF 194 SHEETS | STA. 1471+50.00 TO STA. 1472+00.00

F.A.I. RTE.	SECTION	COUNTY	TOTAL SHEETS	SHEET NO.
57	61-(1,1-1,1-2,2)RS-1	MARION	484	301

CONTRACT NO. 76F79

ILLINOIS | FED. AID PROJECT NHPP-KC9D(768)

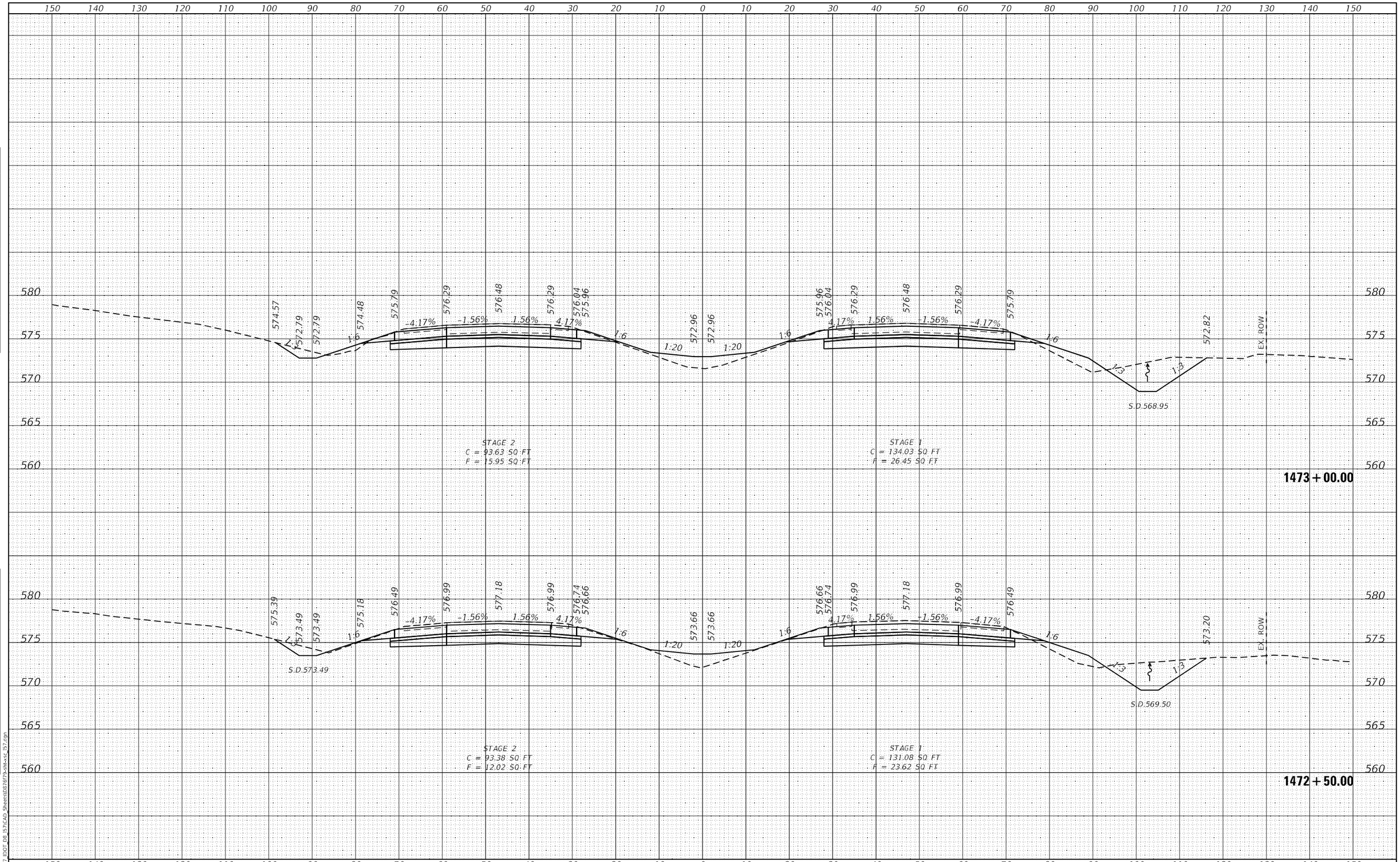

HMG ENGINEERS, INC. 9360 HOLY CROSS LANE BREESE, ILLINOIS 62230 Engineers • Surveyors (618) 526-9611 IL PROF. DESIGN FIRM NO. 184.000899	USER NAME = mobrien	DESIGNED -	REVISED -
		DRAWN -	REVISED -
	PLOT SCALE = 20.0000 ' / in.	CHECKED -	REVISED -
	PLOT DATE = 2/16/2022	DATE -	REVISED -

STATE OF ILLINOIS
DEPARTMENT OF TRANSPORTATION

CROSS SECTIONS
I-57

SCALE: 1:10H: 1:5V | SHEET 98 OF 194 SHEETS | STA. 1472+50.00 | TO STA. 1473+00.00

F.A.I. RTE.	SECTION	COUNTY	TOTAL SHEETS	SHEET NO.
57	61-(1,1-1,1-2,2)RS-1	MARION	484	302
		CONTRACT NO. 76F79		
		ILLINOIS	FED. AID PROJECT	NHPP-KC9D(768)

FINAL SURVEY — NOTE BOOK — NO. — SURVEYED — PLOTTED — TEMPLATE — AREAS — AREAS CHECKED — BY — DATE

ORIGINAL SURVEY — NOTE BOOK — NO. — SURVEYED — PLOTTED — TEMPLATE — AREAS — AREAS CHECKED — BY — DATE

MODEL: Default
FILE NAME: K:\8137 IDOT_D8_I57\CAD Sheets\D876F79-dm-xsc_I57.dgn

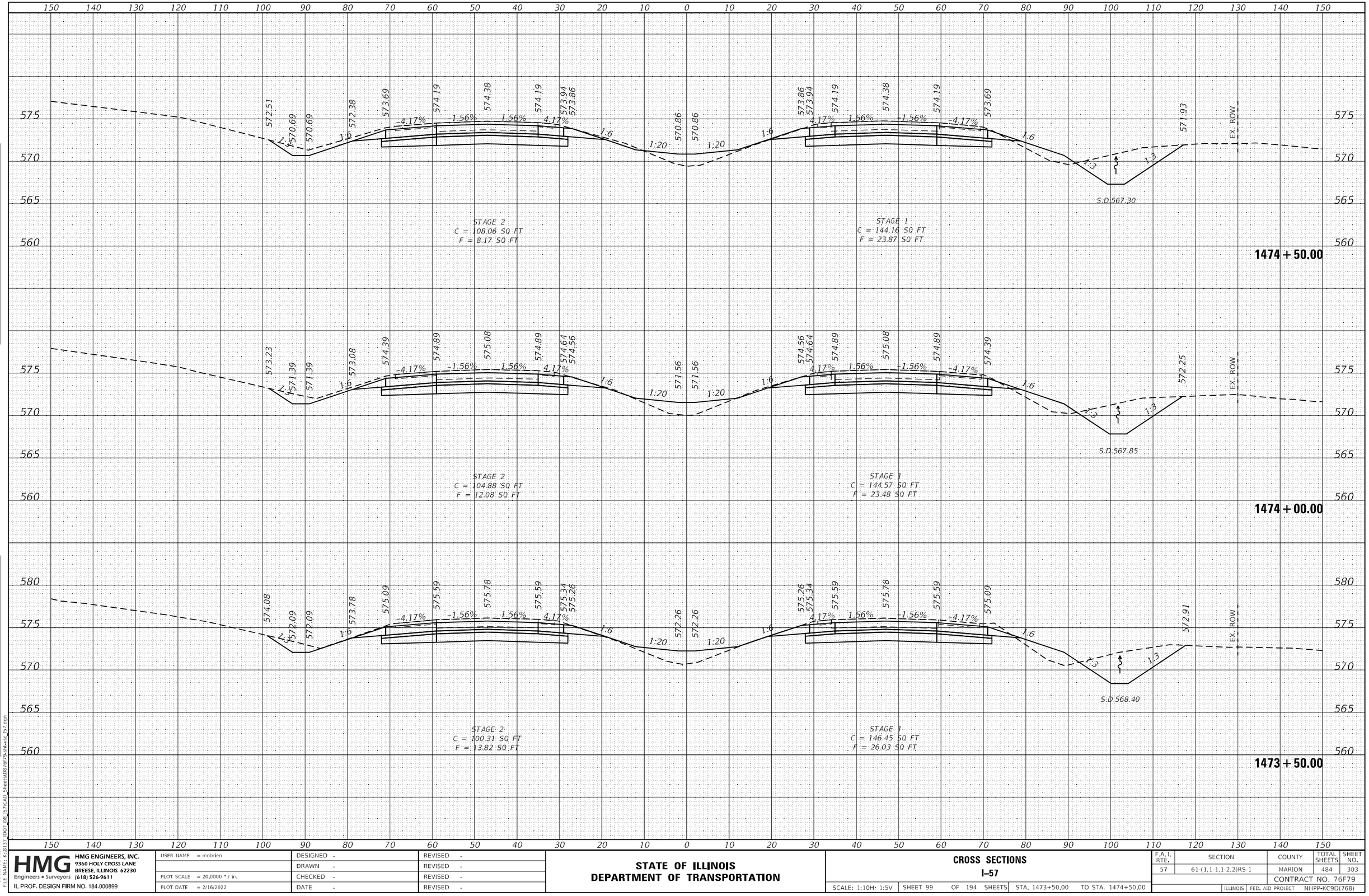

FINAL SURVEY

NO.	NOTE BOOK	SURVEYED	PLOTTED	TEMPLATE	AREAS	AREAS CHECKED	BY	DATE

ORIGINAL SURVEY

NO.	NOTE BOOK	SURVEYED	PLOTTED	TEMPLATE	AREAS	AREAS CHECKED	BY	DATE

MODEL: Default
FILE NAME: K:\8137_IDOT_D8_I57\CAD Sheets\D876F79-sht-xs_I57.dgn

HMG ENGINEERS, INC.
9360 HOLY CROSS LANE
BREESE, ILLINOIS 62230
Engineers • Surveyors (618) 526-9611
IL PROF. DESIGN FIRM NO. 184.000899

USER NAME = mobrien	DESIGNED -	REVISED -
	DRAWN -	REVISED -
PLOT SCALE = 20.0000 ' / in.	CHECKED -	REVISED -
PLOT DATE = 2/16/2022	DATE -	REVISED -

STATE OF ILLINOIS
DEPARTMENT OF TRANSPORTATION

CROSS SECTIONS
I-57

SCALE: 1:10H: 1:5V | SHEET 99 OF 194 SHEETS | STA. 1473+50.00 TO STA. 1474+50.00

F.A.I. RTE.	SECTION	COUNTY	TOTAL SHEETS	SHEET NO.
57	61-(1,1-1,1-2,2)RS-1	MARION	484	303
		CONTRACT NO. 76F79		
	ILLINOIS	FED. AID PROJECT	NHPP-KC9D(768)	

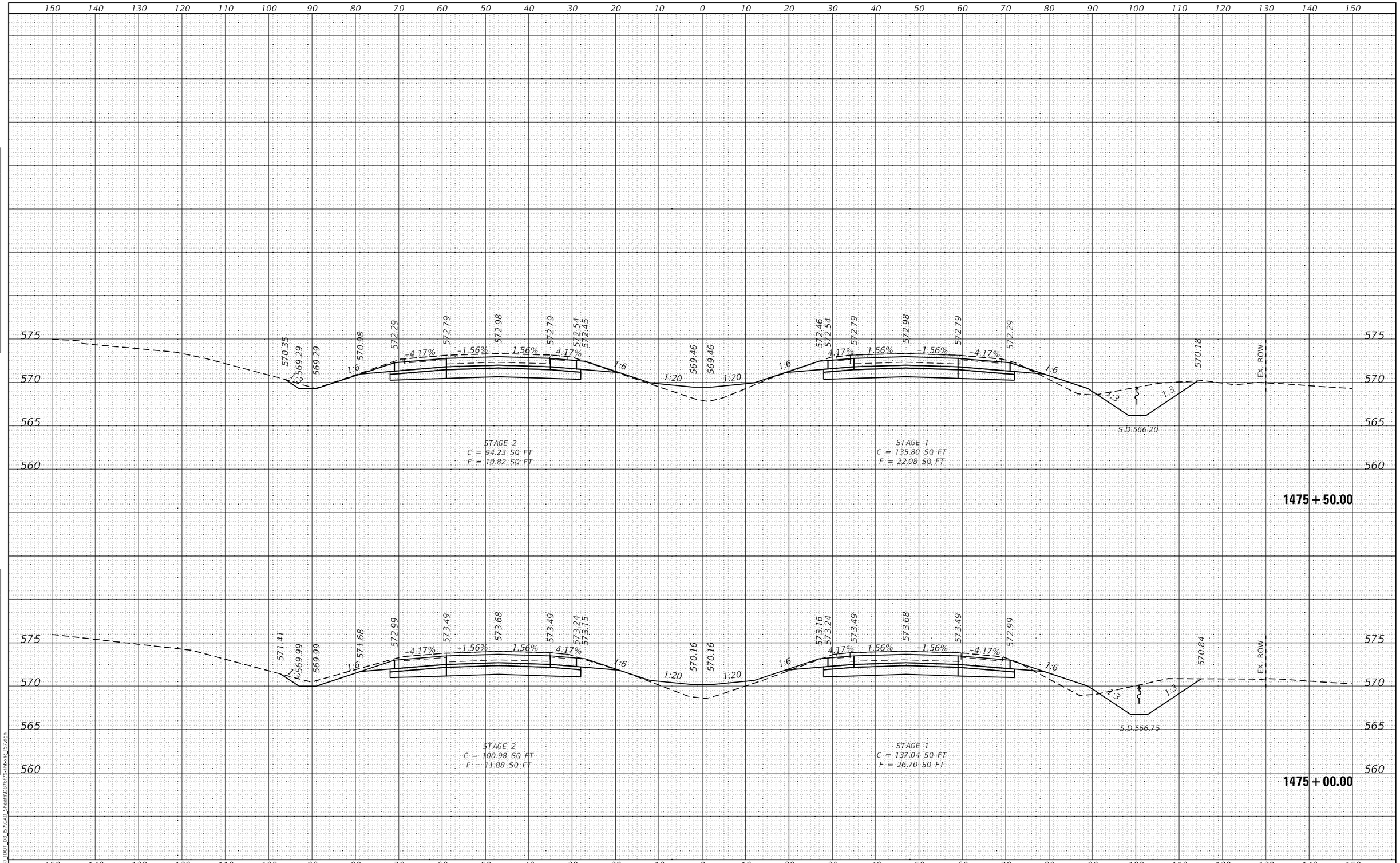

FINAL SURVEY | NOTE BOOK NO. | SURVEYED | PLOTTED | TEMPLATE | AREAS | AREAS CHECKED | BY | DATE

ORIGINAL SURVEY | NOTE BOOK NO. | SURVEYED | PLOTTED | TEMPLATE | AREAS | AREAS CHECKED | BY | DATE

MODEL: Default
FILE NAME: K:\8137_IDOT_D8_I57\CAD_Sheets\D876f79-sht-xsc_I57.dgn

HMG ENGINEERS, INC.
9360 HOLY CROSS LANE
BREESE, ILLINOIS 62230
(618) 526-9611
Engineers • Surveyors
IL PROF. DESIGN FIRM NO. 184.000899

USER NAME = mobrien	DESIGNED -	REVISED -	
	DRAWN -	REVISED -	
PLOT SCALE = 20.0000 ' / in.	CHECKED -	REVISED -	
PLOT DATE = 2/16/2022	DATE -	REVISED -	

STATE OF ILLINOIS
DEPARTMENT OF TRANSPORTATION

CROSS SECTIONS
I-57

SCALE: 1:10H; 1:5V | SHEET 100 OF 194 SHEETS | STA. 1475+00.00 TO STA. 1475+50.00

F.A.I. RTE.	SECTION	COUNTY	TOTAL SHEETS	SHEET NO.
57	61-(1,1-1,1-2,2)RS-1	MARION	484	304

CONTRACT NO. 76F79

ILLINOIS | FED. AID PROJECT NHPP-KC9D(768)

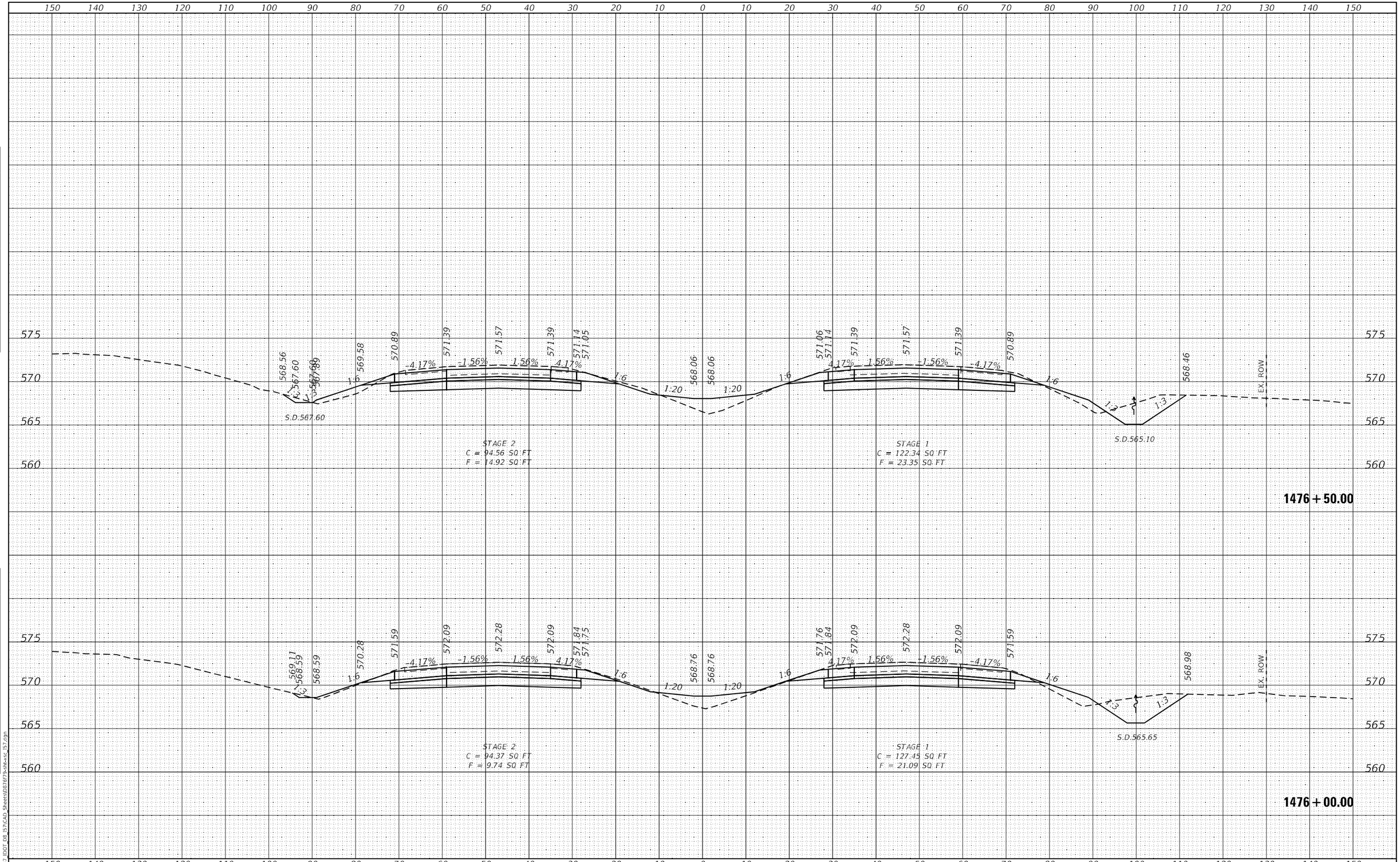

FINAL SURVEY | NOTE BOOK NO. | SURVEYED | PLOTTED | TEMPLATE | AREAS | AREAS CHECKED | BY | DATE

ORIGINAL SURVEY | NOTE BOOK NO. | SURVEYED | PLOTTED | TEMPLATE | AREAS | AREAS CHECKED | BY | DATE

MODEL: Default
FILE NAME: K:\8137_IDOT_D8_I57\CAD_Sheets\D876f79-sht-xsc_I57.dgn

HMG ENGINEERS, INC.
9360 HOLY CROSS LANE
BREESE, ILLINOIS 62230
(618) 526-9611
Engineers • Surveyors
IL PROF. DESIGN FIRM NO. 184.000899

USER NAME = mobrien	DESIGNED -	REVISED -	
	DRAWN -	REVISED -	
PLOT SCALE = 20.0000 ' / in.	CHECKED -	REVISED -	
PLOT DATE = 2/16/2022	DATE -	REVISED -	

STATE OF ILLINOIS
DEPARTMENT OF TRANSPORTATION

CROSS SECTIONS
I-57

SCALE: 1:10H; 1:5V | SHEET 101 OF 194 SHEETS | STA. 1476+00.00 TO STA. 1476+50.00

F.A.I. RTE.	SECTION	COUNTY	TOTAL SHEETS	SHEET NO.
57	61-(1,1-1,1-2,2)RS-1	MARION	484	305

CONTRACT NO. 76F79

ILLINOIS | FED. AID PROJECT NHPP-KC9D(768)

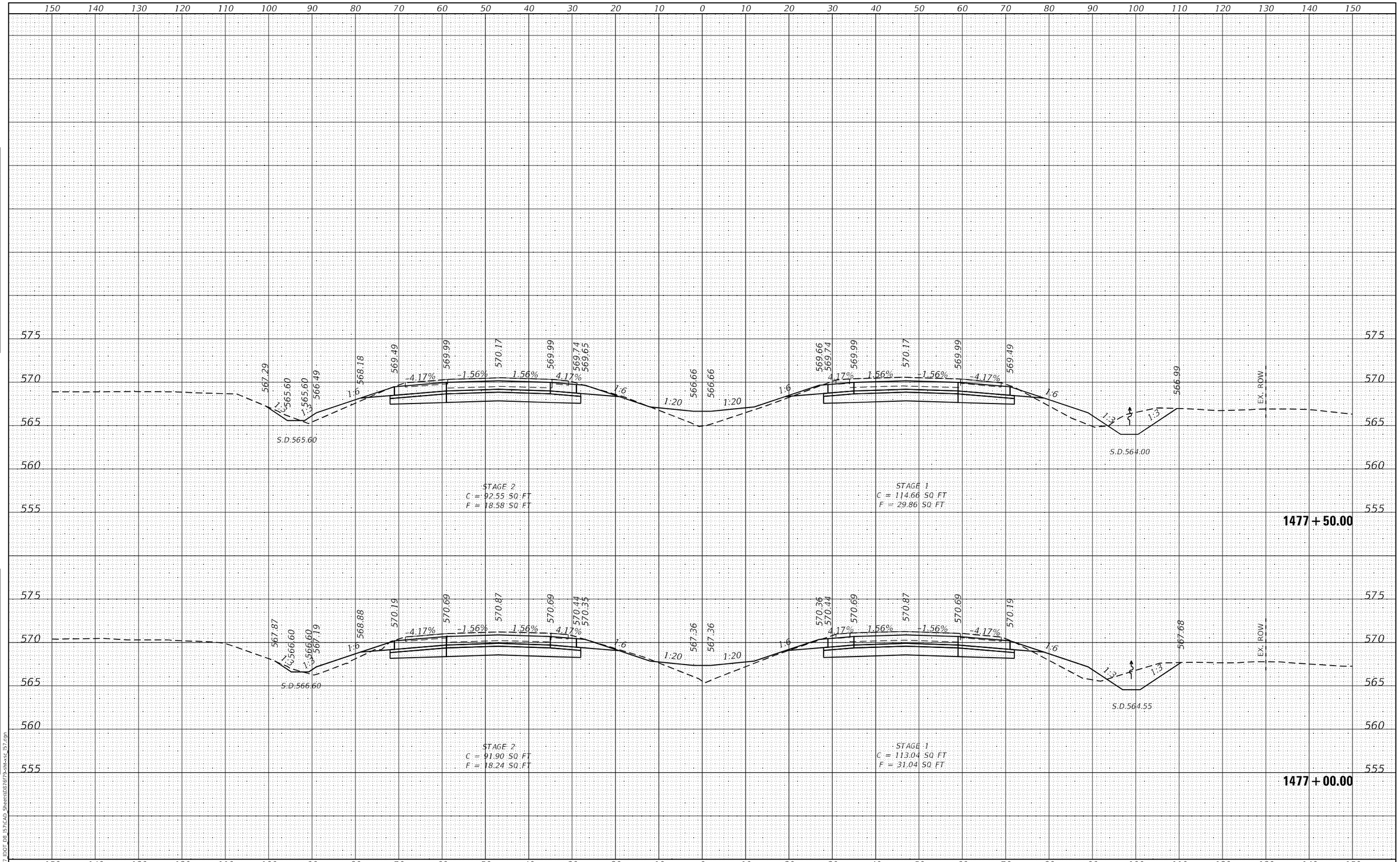

FINAL SURVEY | NOTE BOOK NO. | SURVEYED | PLOTTED | TEMPLATE | AREAS | AREAS CHECKED | BY | DATE

ORIGINAL SURVEY | NOTE BOOK NO. | SURVEYED | PLOTTED | TEMPLATE | AREAS | AREAS CHECKED | BY | DATE

MODEL: Default
FILE NAME: K:\8137_IDOT_D8_I57\CAD_Sheets\D876f79-sht-xsc_I57.dgn

HMG ENGINEERS, INC.
9360 HOLY CROSS LANE
BREESE, ILLINOIS 62230
(618) 526-9611
Engineers • Surveyors
IL PROF. DESIGN FIRM NO. 184.000899

USER NAME = mobrien	DESIGNED -	REVISED -	
	DRAWN -	REVISED -	
PLOT SCALE = 20.0000 ' / in.	CHECKED -	REVISED -	
PLOT DATE = 2/16/2022	DATE -	REVISED -	

STATE OF ILLINOIS
DEPARTMENT OF TRANSPORTATION

CROSS SECTIONS
I-57

SCALE: 1:10H: 1:5V | SHEET 102 OF 194 SHEETS | STA. 1477+00.00 TO STA. 1477+50.00

F.A.I. RTE.	SECTION	COUNTY	TOTAL SHEETS	SHEET NO.
57	61-(1,1-1,1-2,2)RS-1	MARION	484	306

CONTRACT NO. 76F79

ILLINOIS | FED. AID PROJECT NHPP-KC9D(768)

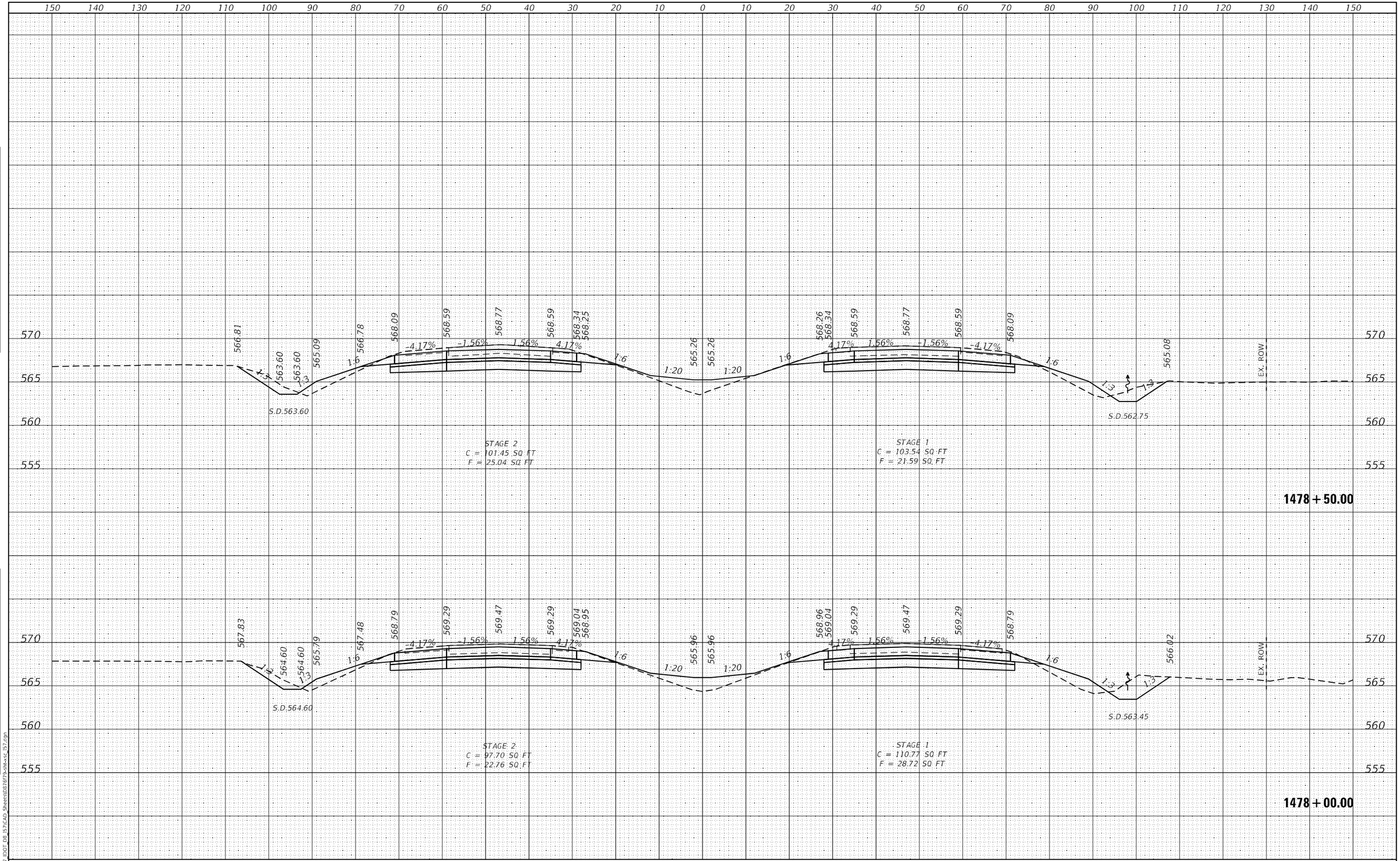

FINAL SURVEY | NOTE BOOK NO. | SURVEYED | PLOTTED | TEMPLATE | AREAS | AREAS CHECKED | BY | DATE

ORIGINAL SURVEY | NOTE BOOK NO. | SURVEYED | PLOTTED | TEMPLATE | AREAS | AREAS CHECKED | BY | DATE

MODEL: Default
FILE NAME: K:\8137_IDOT_D8_I57\CAD_Sheets\D876f79-sht-xsc_I57.dgn

HMG ENGINEERS, INC.
9360 HOLY CROSS LANE
BREESE, ILLINOIS 62230
(618) 526-9611
Engineers • Surveyors
IL PROF. DESIGN FIRM NO. 184.000899

USER NAME = mobrien	DESIGNED -	REVISED -	
	DRAWN -	REVISED -	
PLOT SCALE = 20.0000 ' / in.	CHECKED -	REVISED -	
PLOT DATE = 2/16/2022	DATE -	REVISED -	

STATE OF ILLINOIS
DEPARTMENT OF TRANSPORTATION

CROSS SECTIONS
I-57

SCALE: 1:10H; 1:5V | SHEET 103 OF 194 SHEETS | STA. 1478+00.00 TO STA. 1478+50.00

F.A.I. RTE.	SECTION	COUNTY	TOTAL SHEETS	SHEET NO.
57	61-(1,1-1,1-2,2)RS-1	MARION	484	307

CONTRACT NO. 76F79

ILLINOIS | FED. AID PROJECT NHPP-KC9D(768)

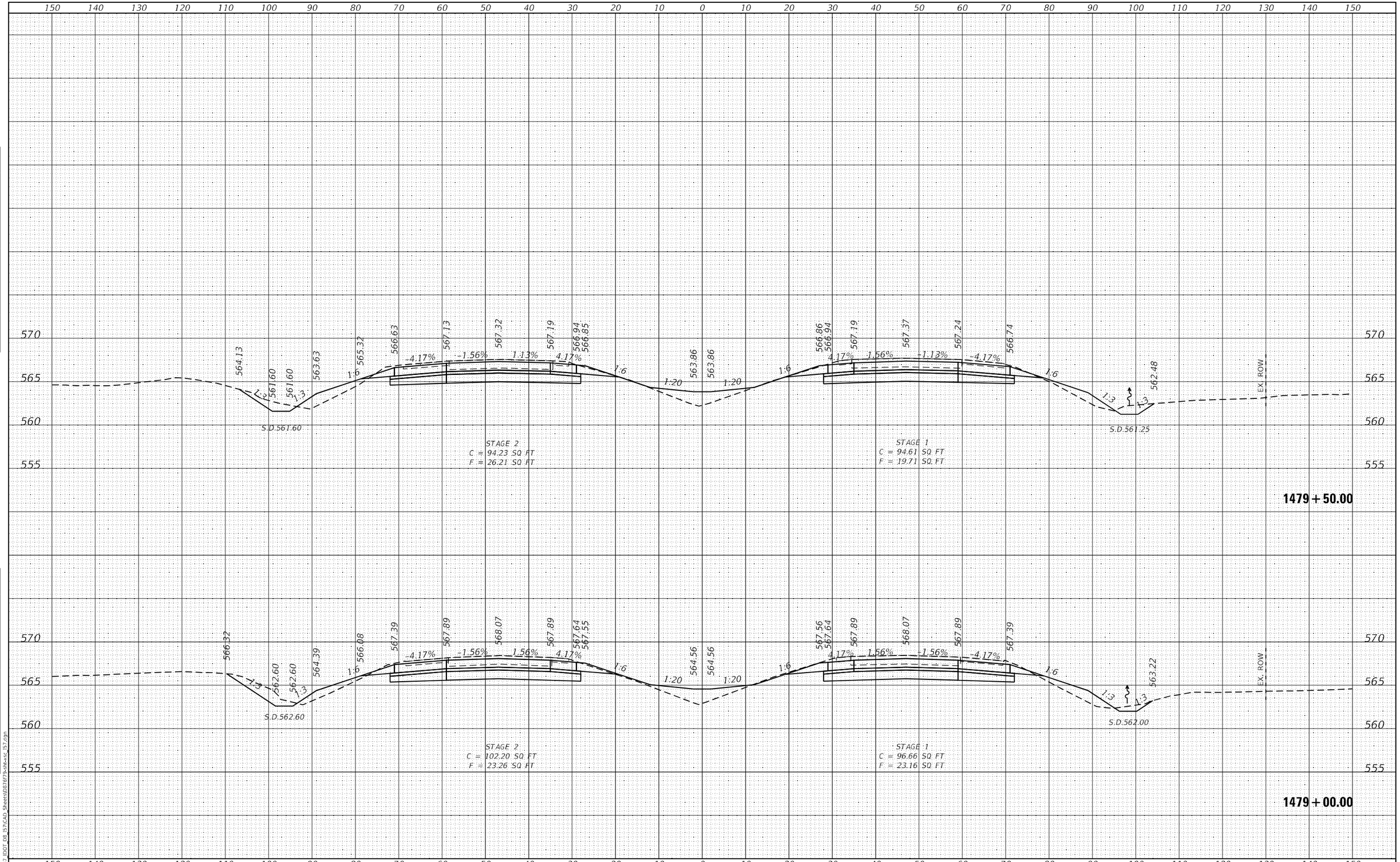

FINAL SURVEY | NOTE BOOK NO. | SURVEYED | PLOTTED | TEMPLATE | AREAS | AREAS CHECKED | BY | DATE

ORIGINAL SURVEY | NOTE BOOK NO. | SURVEYED | PLOTTED | TEMPLATE | AREAS | AREAS CHECKED | BY | DATE

MODEL: Default
FILE NAME: K:\8137_IDOT_D8_I57\CAD_Sheets\D876f79-sht-xsc_I57.dgn

HMG ENGINEERS, INC.
9360 HOLY CROSS LANE
BREESE, ILLINOIS 62230
(618) 526-9611
Engineers • Surveyors
IL PROF. DESIGN FIRM NO. 184.000899

USER NAME = mobrien	DESIGNED -	REVISED -	
	DRAWN -	REVISED -	
PLOT SCALE = 20.0000 ' / in.	CHECKED -	REVISED -	
PLOT DATE = 2/16/2022	DATE -	REVISED -	

STATE OF ILLINOIS
DEPARTMENT OF TRANSPORTATION

CROSS SECTIONS
I-57

SCALE: 1:10H; 1:5V | SHEET 104 OF 194 SHEETS | STA. 1479+00.00 TO STA. 1479+50.00

F.A.I. RTE.	SECTION	COUNTY	TOTAL SHEETS	SHEET NO.
57	61-(1,1-1,1-2,2)RS-1	MARION	484	308

CONTRACT NO. 76F79

ILLINOIS | FED. AID PROJECT NHPP-KC9D(768)

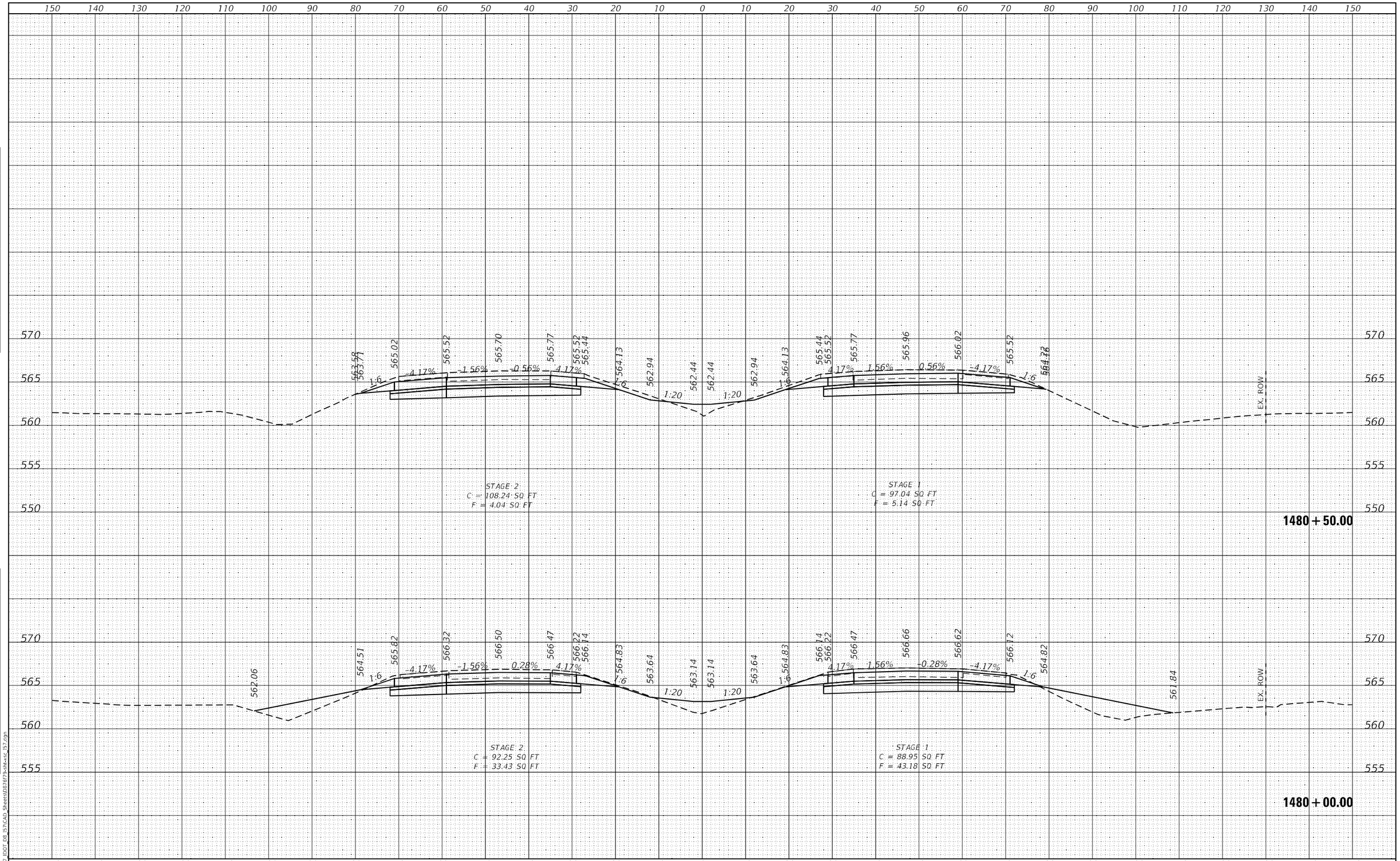

FINAL SURVEY		BY	DATE
NOTE BOOK NO.	SURVEYED		
	PLOTTED		
	TEMPLATE		
	AREAS		
	AREAS CHECKED		

ORIGINAL SURVEY		BY	DATE
NOTE BOOK NO.	SURVEYED		
	PLOTTED		
	TEMPLATE		
	AREAS		
	AREAS CHECKED		

MODEL: Default
FILE NAME: K:\8137_IDOT_D8_I57\CAD_Sheets\D876f79-sht-xsc_I57.dgn

HMG ENGINEERS, INC.
9360 HOLY CROSS LANE
BREESE, ILLINOIS 62230
(618) 526-9611
Engineers • Surveyors
IL PROF. DESIGN FIRM NO. 184.000899

USER NAME = mobrien	DESIGNED -	REVISED -	
	DRAWN -	REVISED -	
PLOT SCALE = 20.0000 ' / in.	CHECKED -	REVISED -	
PLOT DATE = 2/16/2022	DATE -	REVISED -	

STATE OF ILLINOIS
DEPARTMENT OF TRANSPORTATION

CROSS SECTIONS
I-57

SCALE: 1:10H; 1:5V | SHEET 105 OF 194 SHEETS | STA. 1480+00.00 TO STA. 1480+50.00

F.A.I. RTE.	SECTION	COUNTY	TOTAL SHEETS	SHEET NO.
57	61-(1,1-1,1-2,2)RS-1	MARION	484	309
		CONTRACT NO. 76F79		
		ILLINOIS FED. AID PROJECT NHPP-KC9D(768)		

FINAL SURVEY	NOTE BOOK	NO.
SURVEYED		BY
PLOTTED		
TEMPLATE		
AREAS		
AREAS CHECKED		DATE

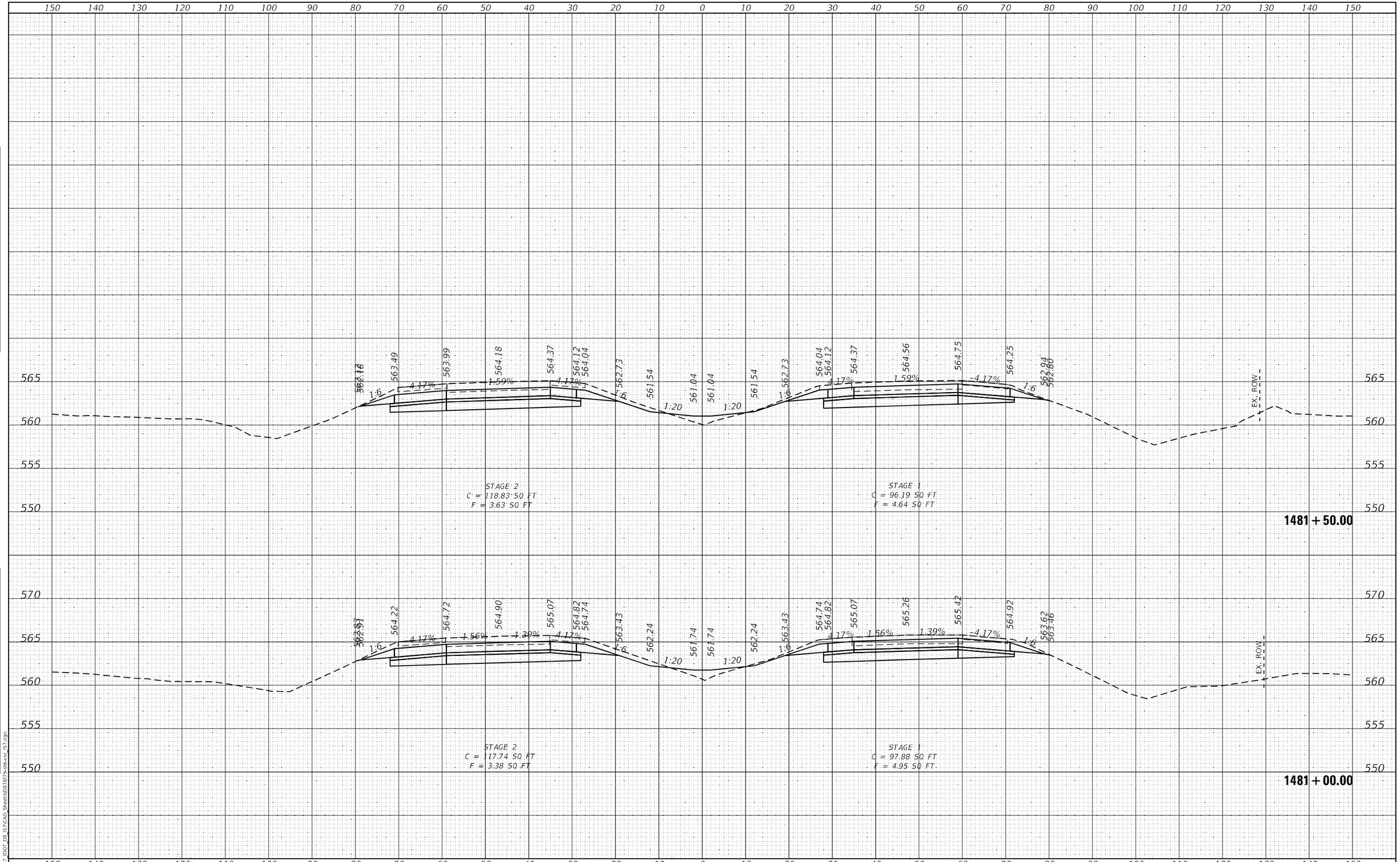

ORIGINAL SURVEY	NOTE BOOK	NO.
SURVEYED		BY
PLOTTED		
TEMPLATE		
AREAS		
AREAS CHECKED		DATE

MODEL: Default
FILE NAME: K:\8137_IDOT_D8_I57\CAD Sheets\D876F79-sht-xs_I57.dgn

HMG ENGINEERS, INC. 9360 HOLY CROSS LANE BREESE, ILLINOIS 62230 Engineers • Surveyors (618) 526-9611 IL PROF. DESIGN FIRM NO. 184.000899	USER NAME = mobrien	DESIGNED -	REVISED -
		DRAWN -	REVISED -
	PLOT SCALE = 20.0000 ' / in.	CHECKED -	REVISED -
	PLOT DATE = 2/16/2022	DATE -	REVISED -

STATE OF ILLINOIS
DEPARTMENT OF TRANSPORTATION

CROSS SECTIONS
I-57

SCALE: 1:10H: 1:5V | SHEET 106 OF 194 SHEETS | STA. 1481+00.00 TO STA. 1481+50.00

F.A.I. RTE.	SECTION	COUNTY	TOTAL SHEETS	SHEET NO.
57	61-(1,1-1,1-2,2)RS-1	MARION	484	310
		CONTRACT NO. 76F79		
	ILLINOIS	FED. AID PROJECT	NHPP-KC9D(768)	

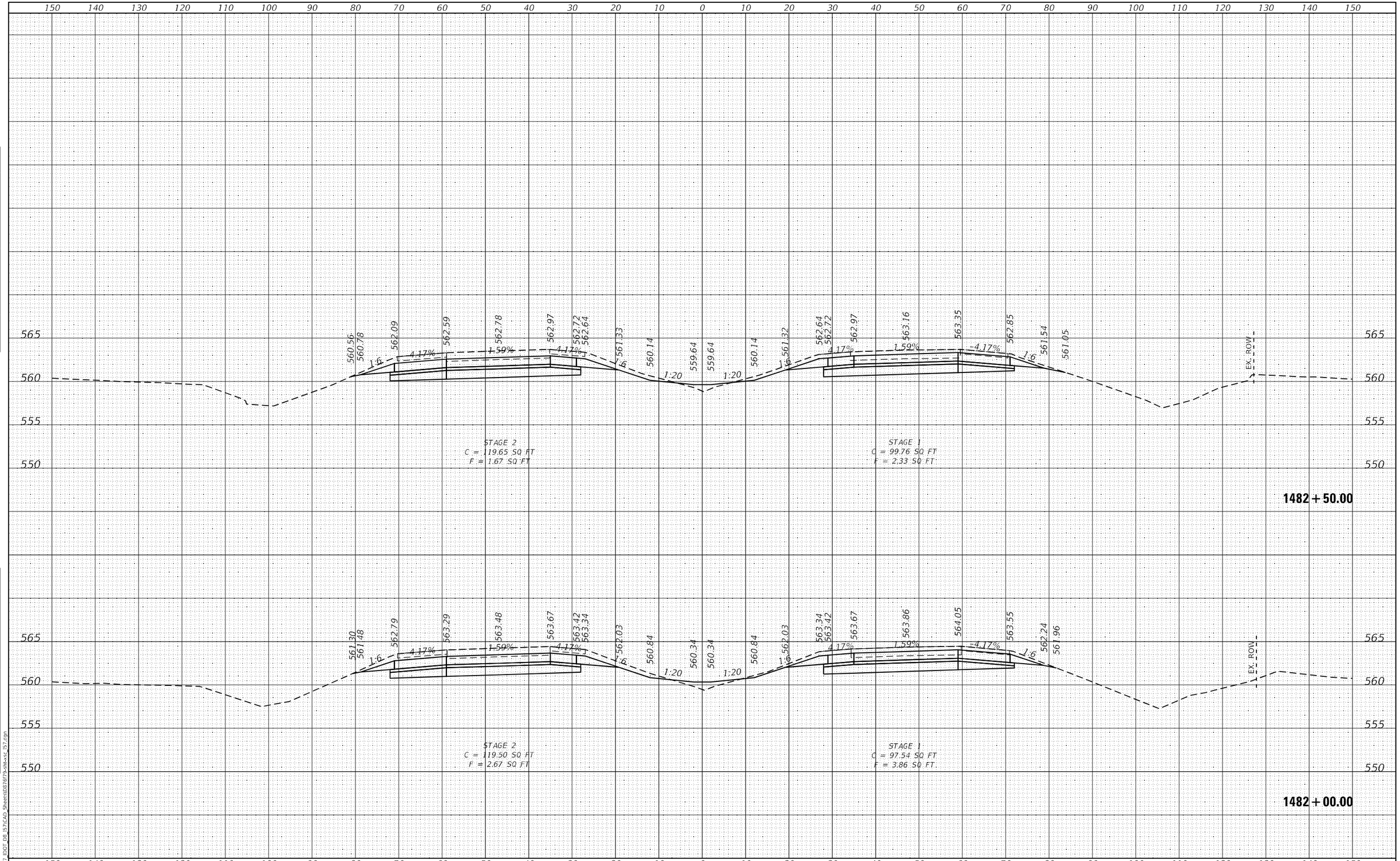

FINAL SURVEY | NOTE BOOK NO. | SURVEYED | PLOTTED | TEMPLATE | AREAS | AREAS CHECKED | BY | DATE

ORIGINAL SURVEY | NOTE BOOK NO. | SURVEYED | PLOTTED | TEMPLATE | AREAS | AREAS CHECKED | BY | DATE

MODEL: Default
FILE NAME: K:\8137_IDOT_D8_I57\CAD_Sheets\D876f79-sht-xsc_I57.dgn

HMG ENGINEERS, INC.
9360 HOLY CROSS LANE
BREESE, ILLINOIS 62230
(618) 526-9611
Engineers • Surveyors
IL PROF. DESIGN FIRM NO. 184.000899

USER NAME = mobrien	DESIGNED -	REVISED -	
	DRAWN -	REVISED -	
PLOT SCALE = 20.0000 ' / in.	CHECKED -	REVISED -	
PLOT DATE = 2/16/2022	DATE -	REVISED -	

STATE OF ILLINOIS
DEPARTMENT OF TRANSPORTATION

CROSS SECTIONS
I-57

SCALE: 1:10H; 1:5V | SHEET 107 OF 194 SHEETS | STA. 1482+00.00 TO STA. 1482+50.00

F.A.I. RTE.	SECTION	COUNTY	TOTAL SHEETS	SHEET NO.
57	61-(1,1-1,1-2,2)RS-1	MARION	484	311

CONTRACT NO. 76F79

ILLINOIS | FED. AID PROJECT NHPP-KC9D(768)

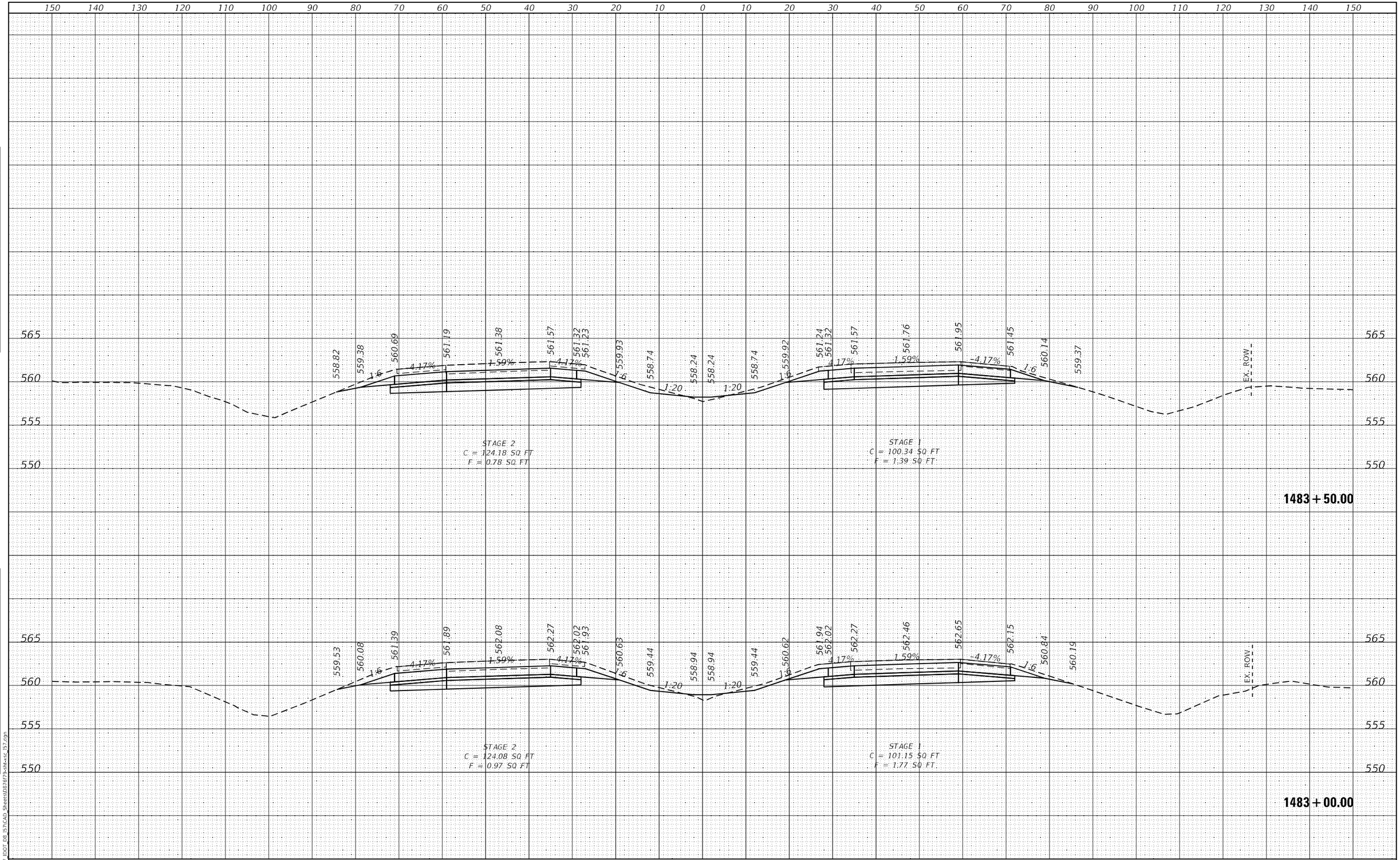

FINAL SURVEY | NOTE BOOK | NO. | SURVEYED | PLOTTED | TEMPLATE | AREAS | AREAS CHECKED | BY | DATE

ORIGINAL SURVEY | NOTE BOOK | NO. | SURVEYED | PLOTTED | TEMPLATE | AREAS | AREAS CHECKED | BY | DATE

MODEL: Default
FILE NAME: K:\8137_IDOT_D8_I57\CAD_Sheets\D876f79-sht-xsc_I57.dgn

HMG ENGINEERS, INC.
9360 HOLY CROSS LANE
BREESE, ILLINOIS 62230
(618) 526-9611
Engineers • Surveyors
IL PROF. DESIGN FIRM NO. 184.000899

USER NAME = mobrien	DESIGNED -	REVISED -	
	DRAWN -	REVISED -	
PLOT SCALE = 20.0000 ' / in.	CHECKED -	REVISED -	
PLOT DATE = 2/16/2022	DATE -	REVISED -	

STATE OF ILLINOIS
DEPARTMENT OF TRANSPORTATION

CROSS SECTIONS
I-57

SCALE: 1:10H; 1:5V | SHEET 108 OF 194 SHEETS | STA. 1483+00.00 TO STA. 1483+50.00

F.A.I. RTE.	SECTION	COUNTY	TOTAL SHEETS	SHEET NO.
57	61-(1,1-1,1-2,2)RS-1	MARION	484	312
		CONTRACT NO. 76F79		
		ILLINOIS	FED. AID PROJECT	NHPP-KC9D(768)

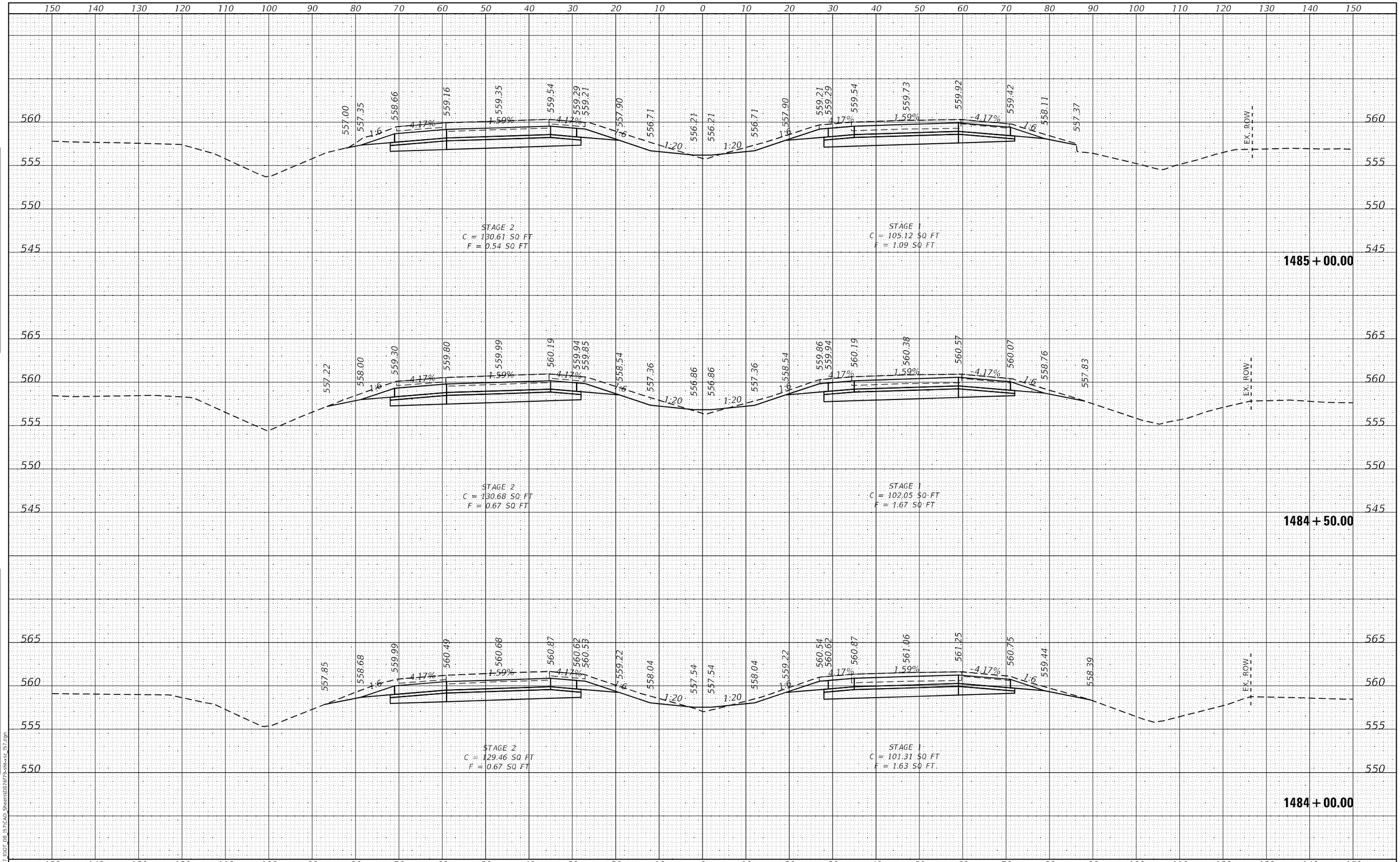

FINAL SURVEY | NOTE BOOK NO. | SURVEYED | PLOTTED | TEMPLATE | AREAS | AREAS CHECKED | BY | DATE

ORIGINAL SURVEY | NOTE BOOK NO. | SURVEYED | PLOTTED | TEMPLATE | AREAS | AREAS CHECKED | BY | DATE

MODEL: Default
FILE NAME: K:\8137_IDOT_D8_I57\CAD_Sheets\D876f79-sht-xsc_I57.dgn

HMG ENGINEERS, INC.
9360 HOLY CROSS LANE
BREESE, ILLINOIS 62230
(618) 526-9611
Engineers • Surveyors
IL PROF. DESIGN FIRM NO. 184.000899

USER NAME = mobrien	DESIGNED -	REVISED -	
	DRAWN -	REVISED -	
PLOT SCALE = 20.0000 ' / in.	CHECKED -	REVISED -	
PLOT DATE = 2/16/2022	DATE -	REVISED -	

STATE OF ILLINOIS
DEPARTMENT OF TRANSPORTATION

CROSS SECTIONS
I-57

SCALE: 1:10H: 1:5V | SHEET 109 OF 194 SHEETS | STA. 1484+00.00 TO STA. 1485+00.00

F.A.I. RTE.	SECTION	COUNTY	TOTAL SHEETS	SHEET NO.
57	61-(1,1-1,1-2,2)RS-1	MARION	484	313
		CONTRACT NO. 76F79		
		ILLINOIS FED. AID PROJECT NHPP-KC9D(768)		

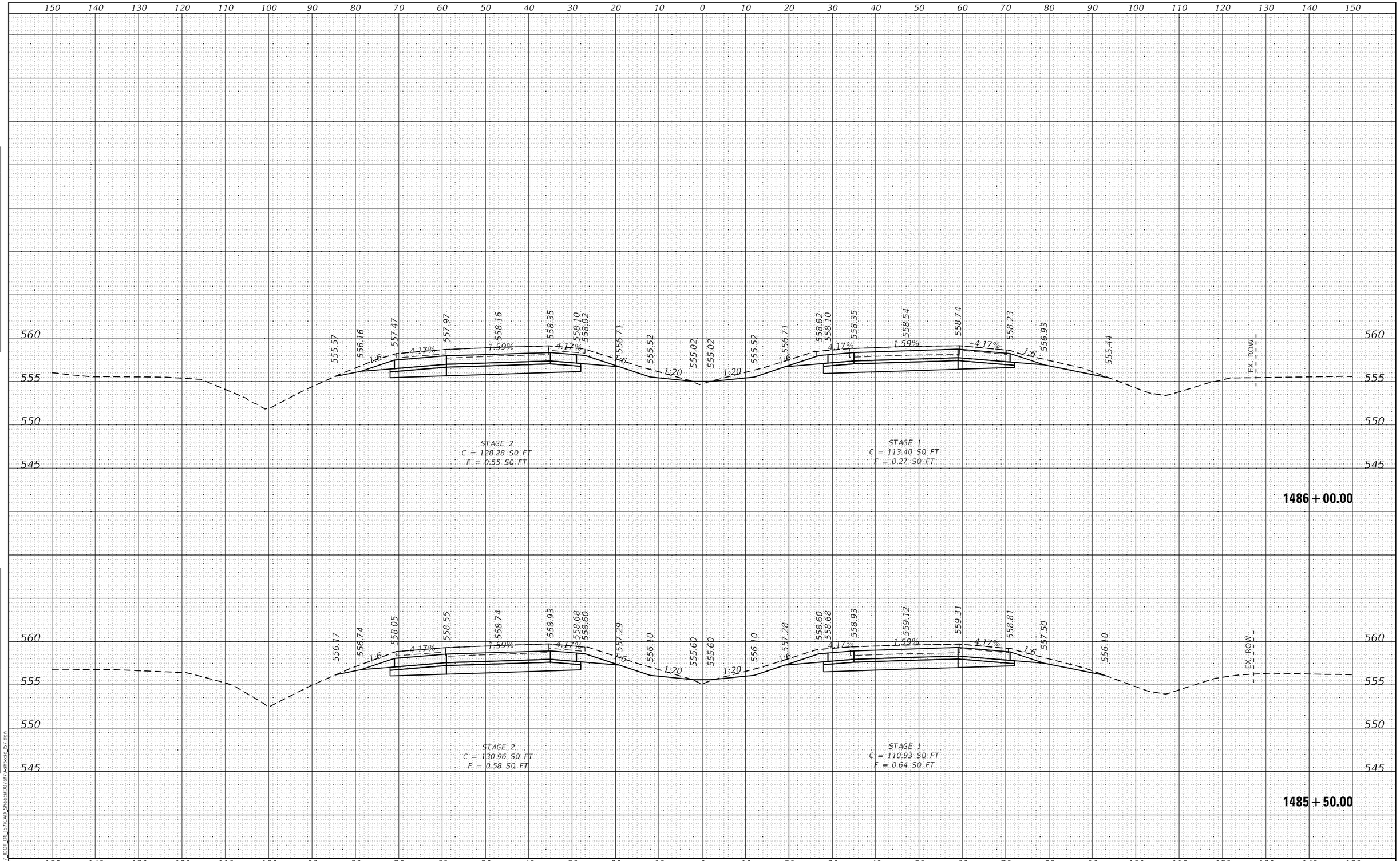

FINAL SURVEY | NOTE BOOK NO. | SURVEYED | PLOTTED | TEMPLATE | AREAS | AREAS CHECKED | BY | DATE

ORIGINAL SURVEY | NOTE BOOK NO. | SURVEYED | PLOTTED | TEMPLATE | AREAS | AREAS CHECKED | BY | DATE

MODEL: Default
FILE NAME: K:\8137_IDOT_D8_I57\CAD_Sheets\D876f79-sht-xsc_I57.dgn

HMG ENGINEERS, INC.
9360 HOLY CROSS LANE
BREESE, ILLINOIS 62230
(618) 526-9611
Engineers • Surveyors
IL PROF. DESIGN FIRM NO. 184.000899

USER NAME = mobrien	DESIGNED -	REVISED -	
	DRAWN -	REVISED -	
PLOT SCALE = 20.0000 ' / in.	CHECKED -	REVISED -	
PLOT DATE = 2/16/2022	DATE -	REVISED -	

STATE OF ILLINOIS
DEPARTMENT OF TRANSPORTATION

CROSS SECTIONS
I-57

SCALE: 1:10H; 1:5V | SHEET 110 OF 194 SHEETS | STA. 1485+50.00 TO STA. 1486+00.00

F.A.I. RTE.	SECTION	COUNTY	TOTAL SHEETS	SHEET NO.
57	61-(1,1-1,1-2,2)RS-1	MARION	484	314

CONTRACT NO. 76F79

ILLINOIS | FED. AID PROJECT NHPP-KC9D(768)

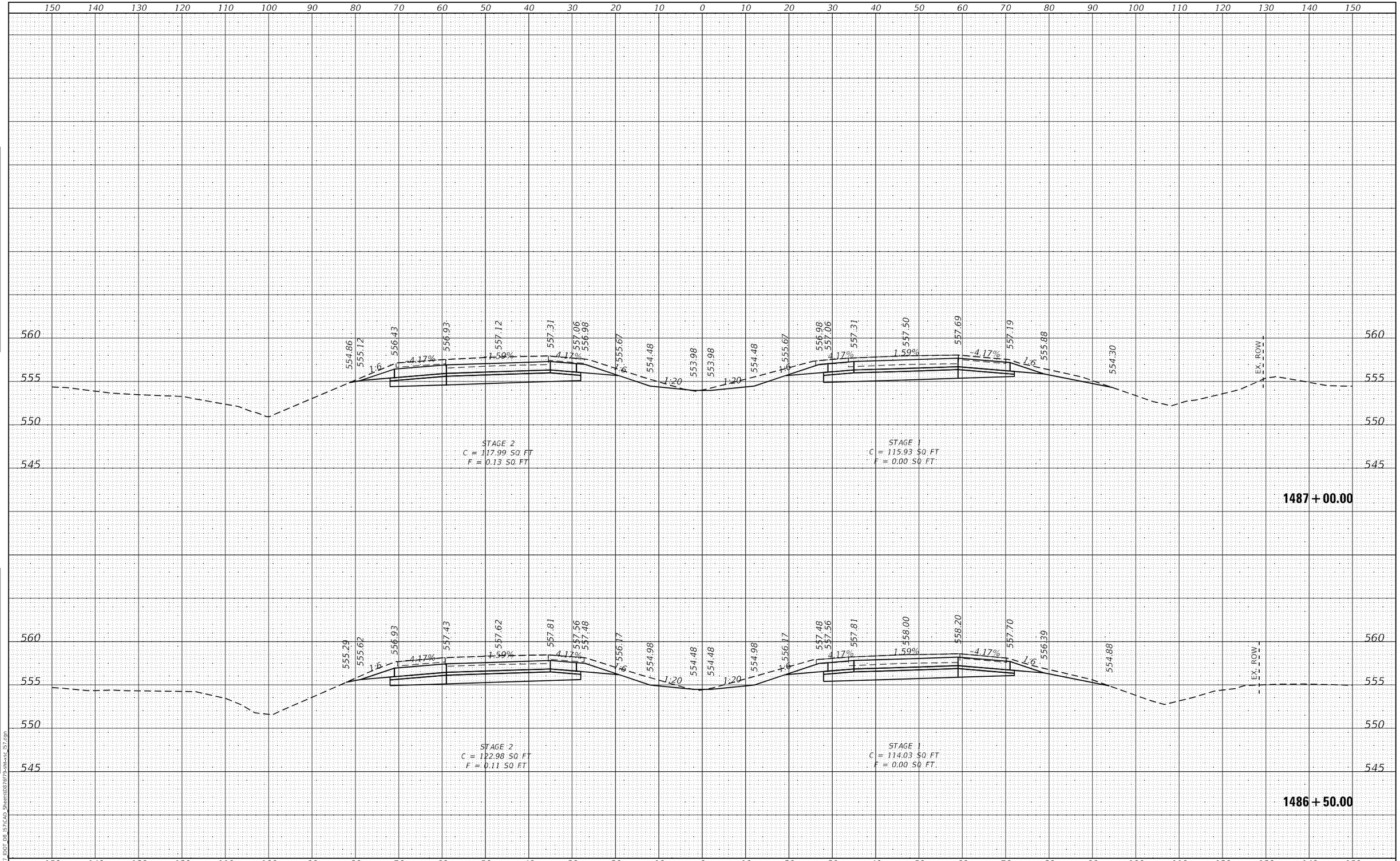

FINAL SURVEY | NOTE BOOK NO. | SURVEYED | PLOTTED | TEMPLATE | AREAS | AREAS CHECKED | BY | DATE

ORIGINAL SURVEY | NOTE BOOK NO. | SURVEYED | PLOTTED | TEMPLATE | AREAS | AREAS CHECKED | BY | DATE

MODEL: Default
FILE NAME: K:\8137_IDOT_D8_I57\CAD_Sheets\D876f79-sht-xsc_I57.dgn

HMG ENGINEERS, INC.
9360 HOLY CROSS LANE
BREESE, ILLINOIS 62230
(618) 526-9611
Engineers • Surveyors
IL PROF. DESIGN FIRM NO. 184.000899

USER NAME = mobrien	DESIGNED -	REVISED -	
	DRAWN -	REVISED -	
PLOT SCALE = 20.0000 ' / in.	CHECKED -	REVISED -	
PLOT DATE = 2/16/2022	DATE -	REVISED -	

STATE OF ILLINOIS
DEPARTMENT OF TRANSPORTATION

CROSS SECTIONS
I-57

SCALE: 1:10H; 1:5V | SHEET 111 OF 194 SHEETS | STA. 1486+50.00 TO STA. 1487+00.00

F.A.I. RTE.	SECTION	COUNTY	TOTAL SHEETS	SHEET NO.
57	61-(1,1-1,1-2,2)RS-1	MARION	484	315

CONTRACT NO. 76F79

ILLINOIS | FED. AID PROJECT NHPP-KC9D(768)

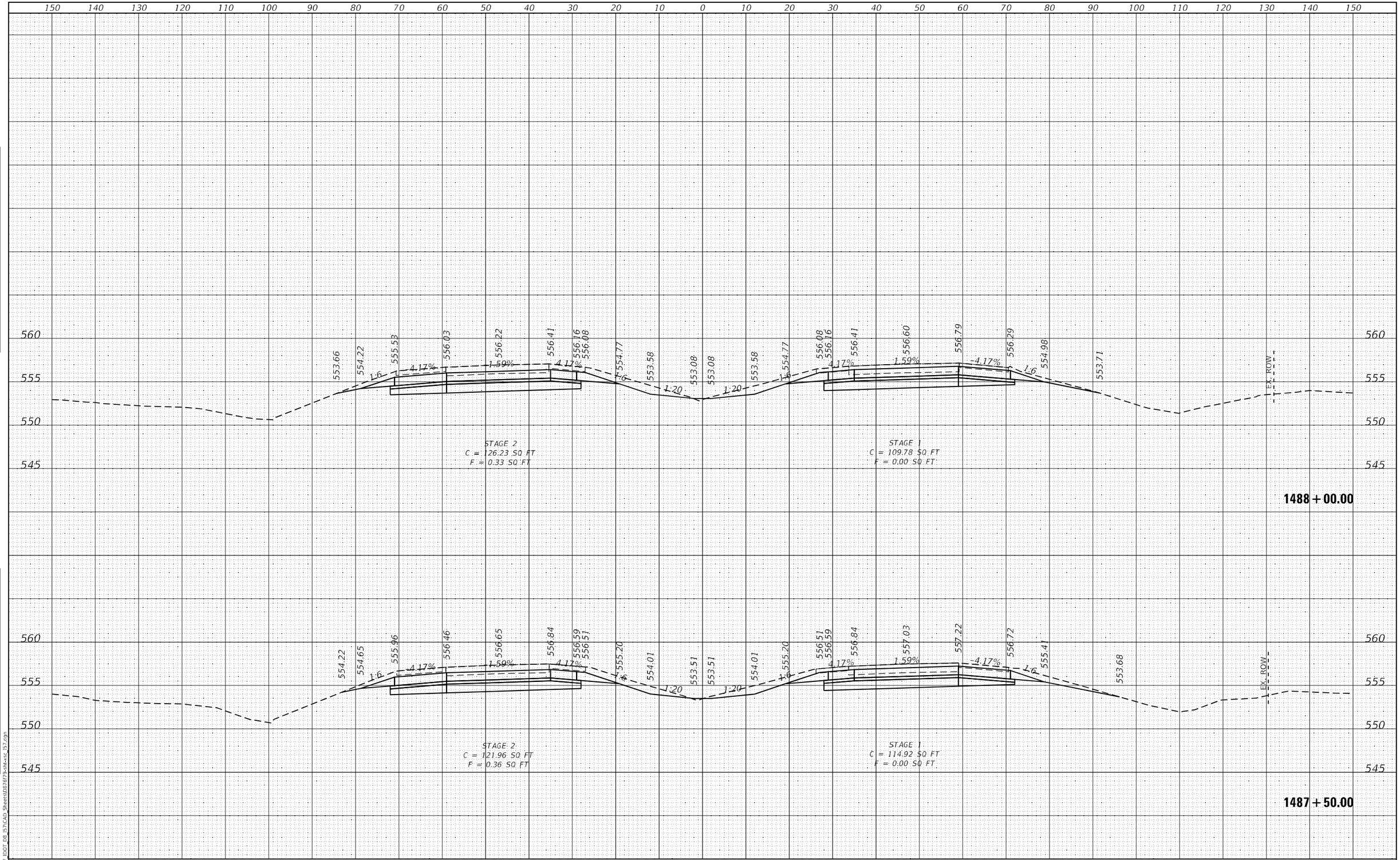

FINAL SURVEY | NOTE BOOK NO. | SURVEYED | PLOTTED | TEMPLATE | AREAS | AREAS CHECKED | BY | DATE

ORIGINAL SURVEY | NOTE BOOK NO. | SURVEYED | PLOTTED | TEMPLATE | AREAS | AREAS CHECKED | BY | DATE

MODEL: Default
FILE NAME: K:\8137_IDOT_D8_I57\CAD_Sheets\D876f79-sht-xsc_I57.dgn

HMG ENGINEERS, INC.
9360 HOLY CROSS LANE
BREESE, ILLINOIS 62230
(618) 526-9611
Engineers • Surveyors
IL PROF. DESIGN FIRM NO. 184.000899

USER NAME = mobrien	DESIGNED -	REVISED -	
	DRAWN -	REVISED -	
PLOT SCALE = 20.0000 ' / in.	CHECKED -	REVISED -	
PLOT DATE = 2/16/2022	DATE -	REVISED -	

STATE OF ILLINOIS
DEPARTMENT OF TRANSPORTATION

CROSS SECTIONS
I-57

SCALE: 1:10H: 1:5V | SHEET 112 OF 194 SHEETS | STA. 1487+50.00 TO STA. 1488+00.00

F.A.I. RTE.	SECTION	COUNTY	TOTAL SHEETS	SHEET NO.
57	61-(1,1-1,1-2,2)RS-1	MARION	484	316

CONTRACT NO. 76F79

ILLINOIS | FED. AID PROJECT NHPP-KC9D(768)

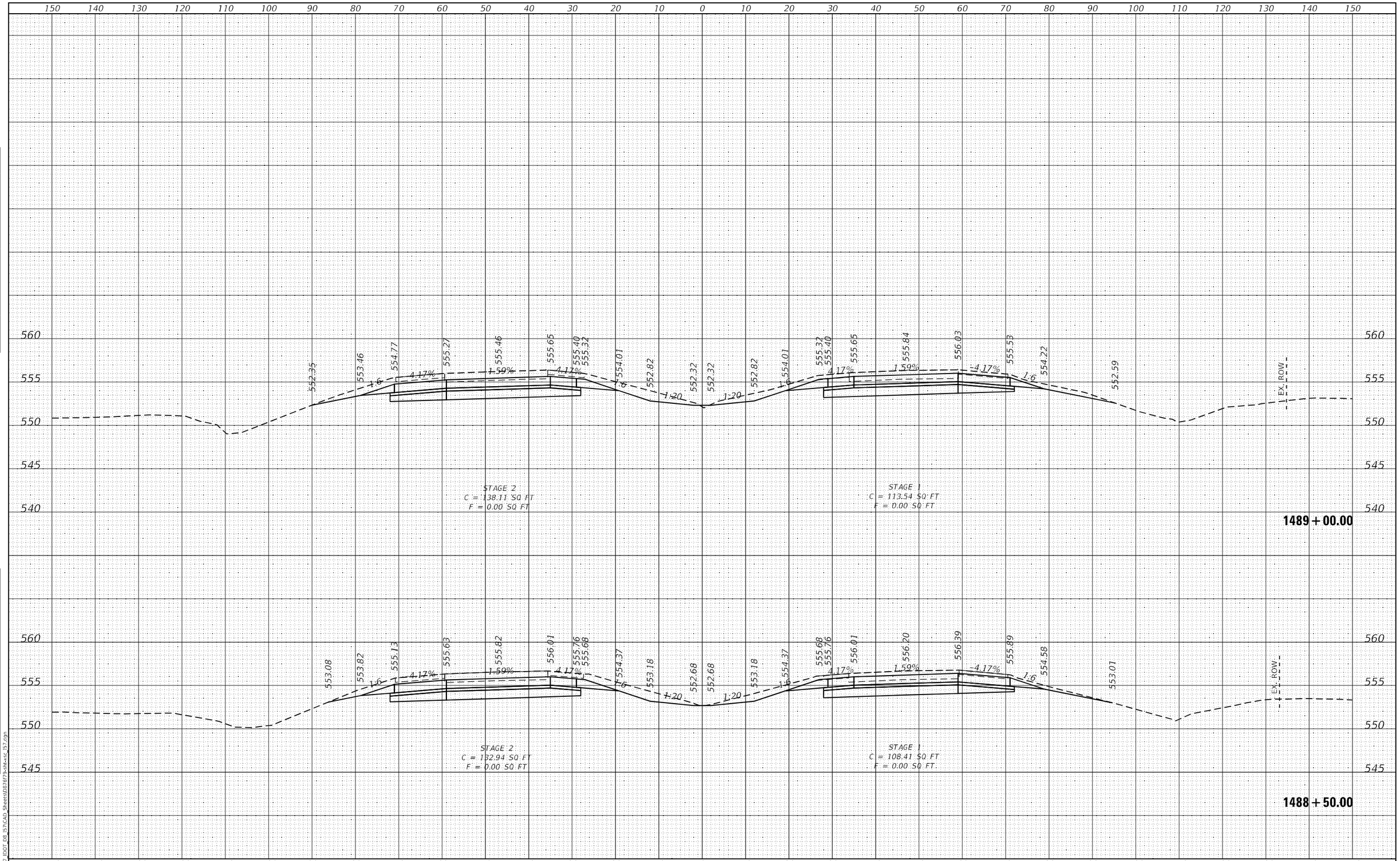

FINAL SURVEY		BY	DATE
NOTE BOOK NO.	SURVEYED		
	PLOTTED		
	TEMPLATE		
	AREAS		
	AREAS CHECKED		

ORIGINAL SURVEY		BY	DATE
NOTE BOOK NO.	SURVEYED		
	PLOTTED		
	TEMPLATE		
	AREAS		
	AREAS CHECKED		

MODEL: Default
FILE NAME: K:\8137_IDOT_D8_I57\CAD_Sheets\D876f79-sht-xsc_I57.dgn

HMG ENGINEERS, INC.
9360 HOLY CROSS LANE
BREESE, ILLINOIS 62230
(618) 526-9611
Engineers • Surveyors
IL PROF. DESIGN FIRM NO. 184.000899

USER NAME = mobrien	DESIGNED -	REVISED -	
	DRAWN -	REVISED -	
PLOT SCALE = 20.0000 ' / in.	CHECKED -	REVISED -	
PLOT DATE = 2/16/2022	DATE -	REVISED -	

STATE OF ILLINOIS
DEPARTMENT OF TRANSPORTATION

CROSS SECTIONS
I-57

SCALE: 1:10H: 1:5V | SHEET 113 OF 194 SHEETS | STA. 1488+50.00 TO STA. 1489+00.00

F.A.I. RTE.	SECTION	COUNTY	TOTAL SHEETS	SHEET NO.
57	61-(1,1-1,1-2,2)RS-1	MARION	484	317
		CONTRACT NO. 76F79		
		ILLINOIS FED. AID PROJECT NHPP-KC9D(768)		

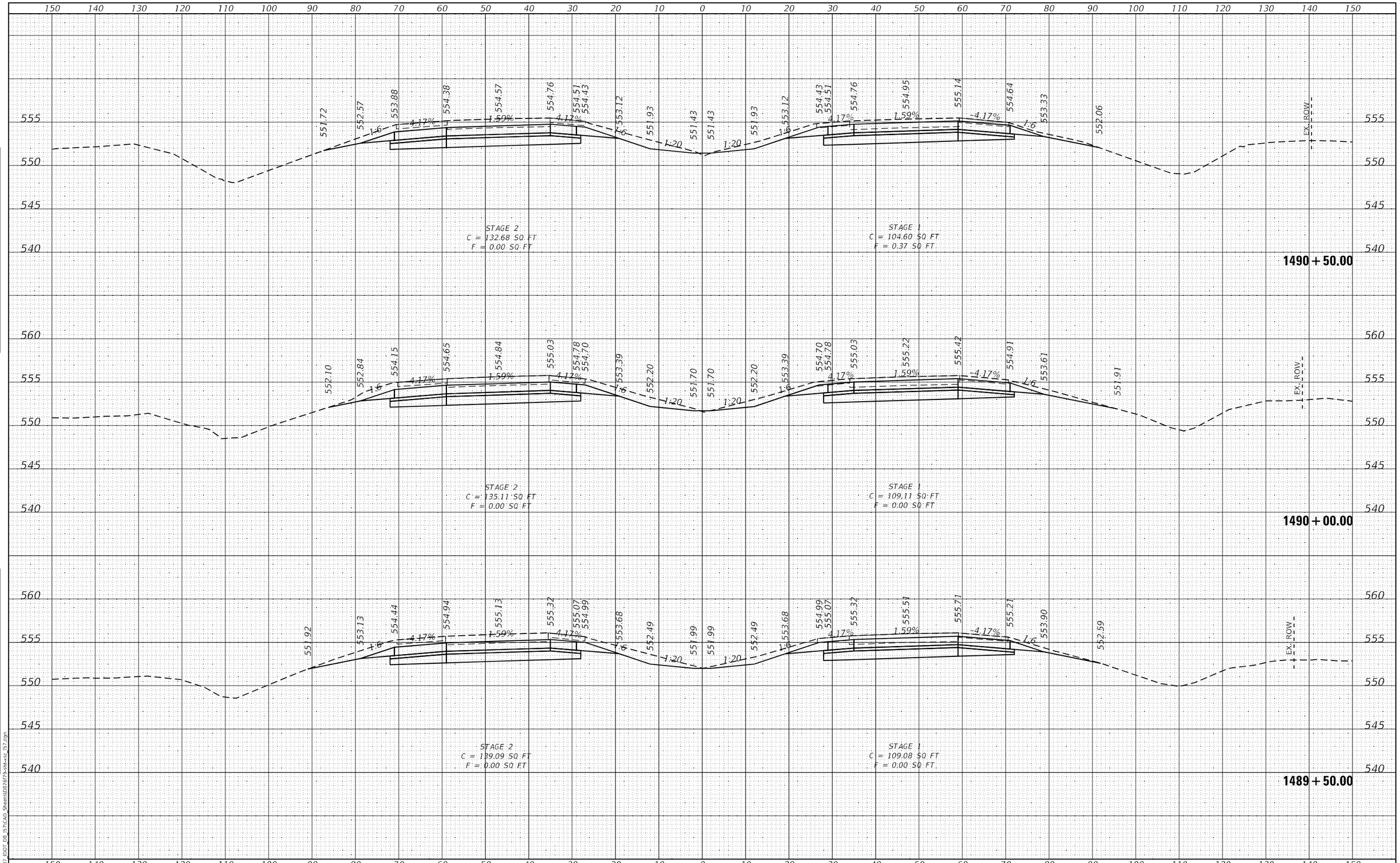

FINAL SURVEY | NOTE BOOK NO. | SURVEYED | PLOTTED | TEMPLATE | AREAS | AREAS CHECKED | BY | DATE

ORIGINAL SURVEY | NOTE BOOK NO. | SURVEYED | PLOTTED | TEMPLATE | AREAS | AREAS CHECKED | BY | DATE

MODEL: Default
FILE NAME: K:\8137_IDOT_D8_I57\CAD_Sheets\D876f79-sht-xsc_I57.dgn

HMG ENGINEERS, INC.
9360 HOLY CROSS LANE
BREESE, ILLINOIS 62230
(618) 526-9611
Engineers • Surveyors
IL PROF. DESIGN FIRM NO. 184.000899

USER NAME = mobrien	DESIGNED -	REVISED -	
	DRAWN -	REVISED -	
PLOT SCALE = 20.0000 ' / in.	CHECKED -	REVISED -	
PLOT DATE = 2/16/2022	DATE -	REVISED -	

STATE OF ILLINOIS
DEPARTMENT OF TRANSPORTATION

CROSS SECTIONS
I-57

SCALE: 1:10H: 1:5V | SHEET 114 OF 194 SHEETS | STA. 1489+50.00 TO STA. 1490+50.00

F.A.I. RTE.	SECTION	COUNTY	TOTAL SHEETS	SHEET NO.
57	61-(1,1-1,1-2,2)RS-1	MARION	484	318
		CONTRACT NO. 76F79		
		ILLINOIS FED. AID PROJECT NHPP-KC9D(768)		

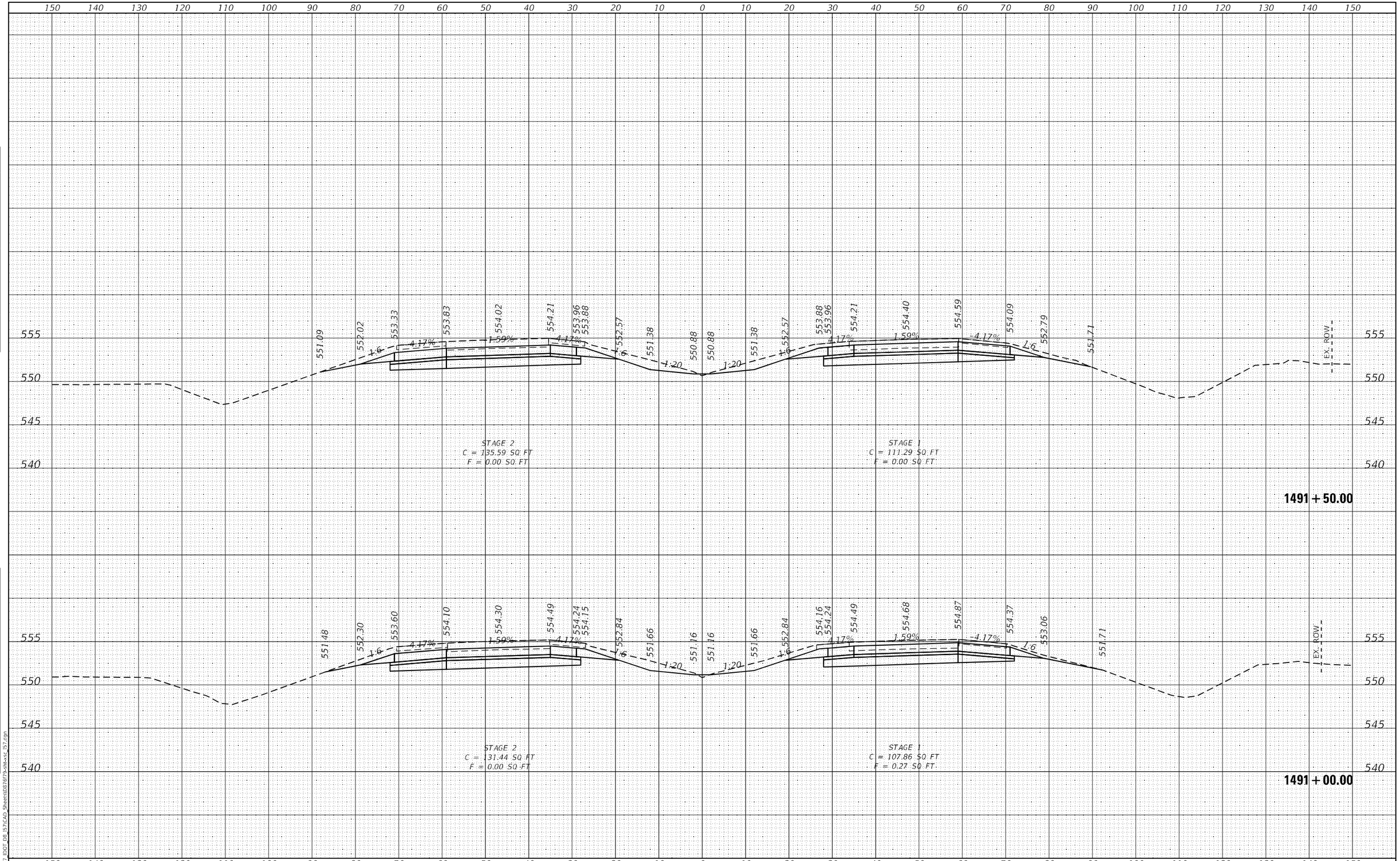

FINAL SURVEY | NOTE BOOK NO. | SURVEYED | PLOTTED | TEMPLATE | AREAS | AREAS CHECKED | BY | DATE

ORIGINAL SURVEY | NOTE BOOK NO. | SURVEYED | PLOTTED | TEMPLATE | AREAS | AREAS CHECKED | BY | DATE

MODEL: Default
FILE NAME: K:\8137_IDOT_D8_I57\CAD_Sheets\D876f79-sht-xsc_I57.dgn

HMG ENGINEERS, INC.
9360 HOLY CROSS LANE
BREESE, ILLINOIS 62230
(618) 526-9611
Engineers • Surveyors
IL PROF. DESIGN FIRM NO. 184.000899

USER NAME = mobrien	DESIGNED -	REVISED -
	DRAWN -	REVISED -
PLOT SCALE = 20.0000 ' / in.	CHECKED -	REVISED -
PLOT DATE = 2/16/2022	DATE -	REVISED -

STATE OF ILLINOIS
DEPARTMENT OF TRANSPORTATION

CROSS SECTIONS
I-57

SCALE: 1:10H; 1:5V | SHEET 115 OF 194 SHEETS | STA. 1491+00.00 TO STA. 1491+50.00

F.A.I. RTE.	SECTION	COUNTY	TOTAL SHEETS	SHEET NO.
57	61-(1,1-1,1-2,2)RS-1	MARION	484	319

CONTRACT NO. 76F79

ILLINOIS | FED. AID PROJECT NHPP-KC9D(768)

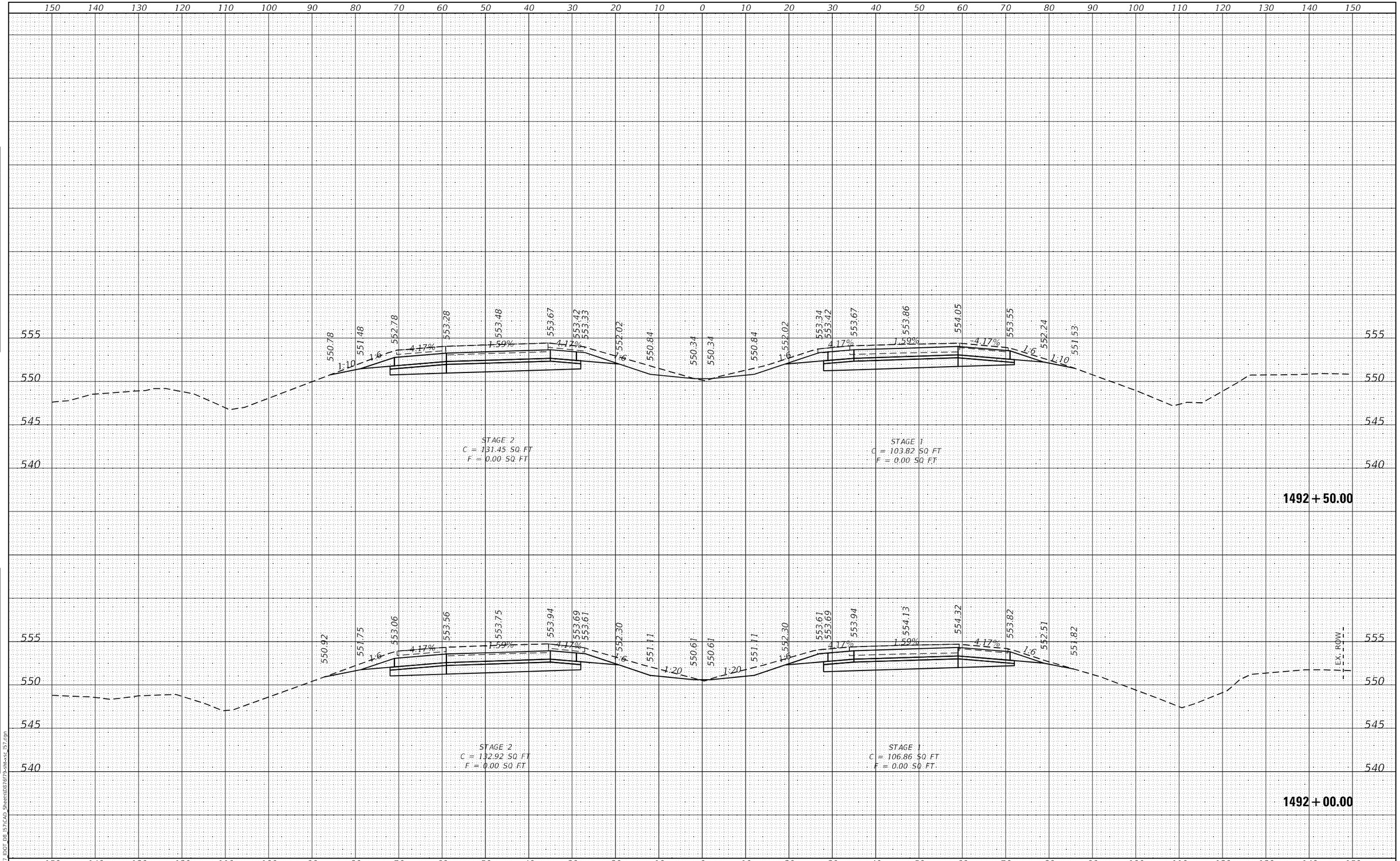

FINAL SURVEY | NOTE BOOK NO. | SURVEYED | PLOTTED | TEMPLATE | AREAS | AREAS CHECKED | BY | DATE

ORIGINAL SURVEY | NOTE BOOK NO. | SURVEYED | PLOTTED | TEMPLATE | AREAS | AREAS CHECKED | BY | DATE

MODEL: Default
FILE NAME: K:\8137_IDOT_D8_I57\CAD_Sheets\D876f79-sht-xsc_I57.dgn

HMG ENGINEERS, INC.
9360 HOLY CROSS LANE
BREESE, ILLINOIS 62230
(618) 526-9611
Engineers • Surveyors
IL PROF. DESIGN FIRM NO. 184.000899

USER NAME = mobrien	DESIGNED -	REVISED -
	DRAWN -	REVISED -
PLOT SCALE = 20.0000 ' / in.	CHECKED -	REVISED -
PLOT DATE = 2/16/2022	DATE -	REVISED -

STATE OF ILLINOIS
DEPARTMENT OF TRANSPORTATION

CROSS SECTIONS
I-57

SCALE: 1:10H; 1:5V | SHEET 116 OF 194 SHEETS | STA. 1492+00.00 TO STA. 1492+50.00

F.A.I. RTE.	SECTION	COUNTY	TOTAL SHEETS	SHEET NO.
57	61-(1,1-1,1-2,2)RS-1	MARION	484	320

CONTRACT NO. 76F79

ILLINOIS | FED. AID PROJECT NHPP-KC9D(768)

150 140 130 120 110 100 90 80 70 60 50 40 30 20 10 0 10 20 30 40 50 60 70 80 90 100 110 120 130 140 150

555
550
545
540

550.21 550.93 552.24 552.74 552.93 553.12 552.87 552.79 551.48 550.29 549.79 549.79 550.29 551.48 552.79 552.87 553.12 553.31 553.50 553.00 551.69 551.34

1:6 4.17% 1.59% 4.17% 1:6 1:20 1:20 1:6 4.17% 1.59% 4.17% 1:6

STAGE 2
C = 132.70 SQ FT
F = 0.00 SQ FT

STAGE 1
C = 101.45 SQ FT
F = 0.53 SQ FT

1493 + 50.00

550.53 551.20 552.51 553.01 553.20 553.39 553.14 553.06 551.75 550.56 550.06 550.06 550.56 551.75 553.06 553.14 553.39 553.58 553.77 553.27 551.97 551.31

1:6 4.17% 1.59% 4.17% 1:6 1:20 1:20 1:6 4.17% 1.59% 4.17% 1:6

STAGE 2
C = 133.90 SQ FT
F = 0.00 SQ FT

STAGE 1
C = 103.59 SQ FT
F = 0.00 SQ FT

1493 + 00.00

150 140 130 120 110 100 90 80 70 60 50 40 30 20 10 0 10 20 30 40 50 60 70 80 90 100 110 120 130 140 150

FINAL SURVEY
NOTE BOOK
NO.
BY
DATE
SURVEYED
PLOTTED
TEMPLATE
AREAS
AREAS CHECKED

ORIGINAL SURVEY
NOTE BOOK
NO.
BY
DATE
SURVEYED
PLOTTED
TEMPLATE
AREAS
AREAS CHECKED

MODEL: Default
FILE NAME: K:\8137_IDOT_D8_I57\CAD Sheets\D87679-sht-xs_I57.dgn

HMG
HMG ENGINEERS, INC.
9360 HOLY CROSS LANE
BREESE, ILLINOIS 62230
Engineers • Surveyors (618) 526-9611
IL PROF. DESIGN FIRM NO. 184.000899

USER NAME = mobrien
PLOT SCALE = 20.0000 ' / in.
PLOT DATE = 2/16/2022

DESIGNED -
DRAWN -
CHECKED -
DATE -

REVISED -
REVISED -
REVISED -
REVISED -

STATE OF ILLINOIS
DEPARTMENT OF TRANSPORTATION

CROSS SECTIONS
I–57

SCALE: 1:10H: 1:5V | SHEET 117 OF 194 SHEETS | STA. 1493+00.00 TO STA. 1493+50.00

F.A.I. RTE.	SECTION	COUNTY	TOTAL SHEETS	SHEET NO.
57	61-(1,1-1,1-2,2)RS-1	MARION	484	321
		CONTRACT NO. 76F79		
	ILLINOIS	FED. AID PROJECT	NHPP-KC9D(768)	

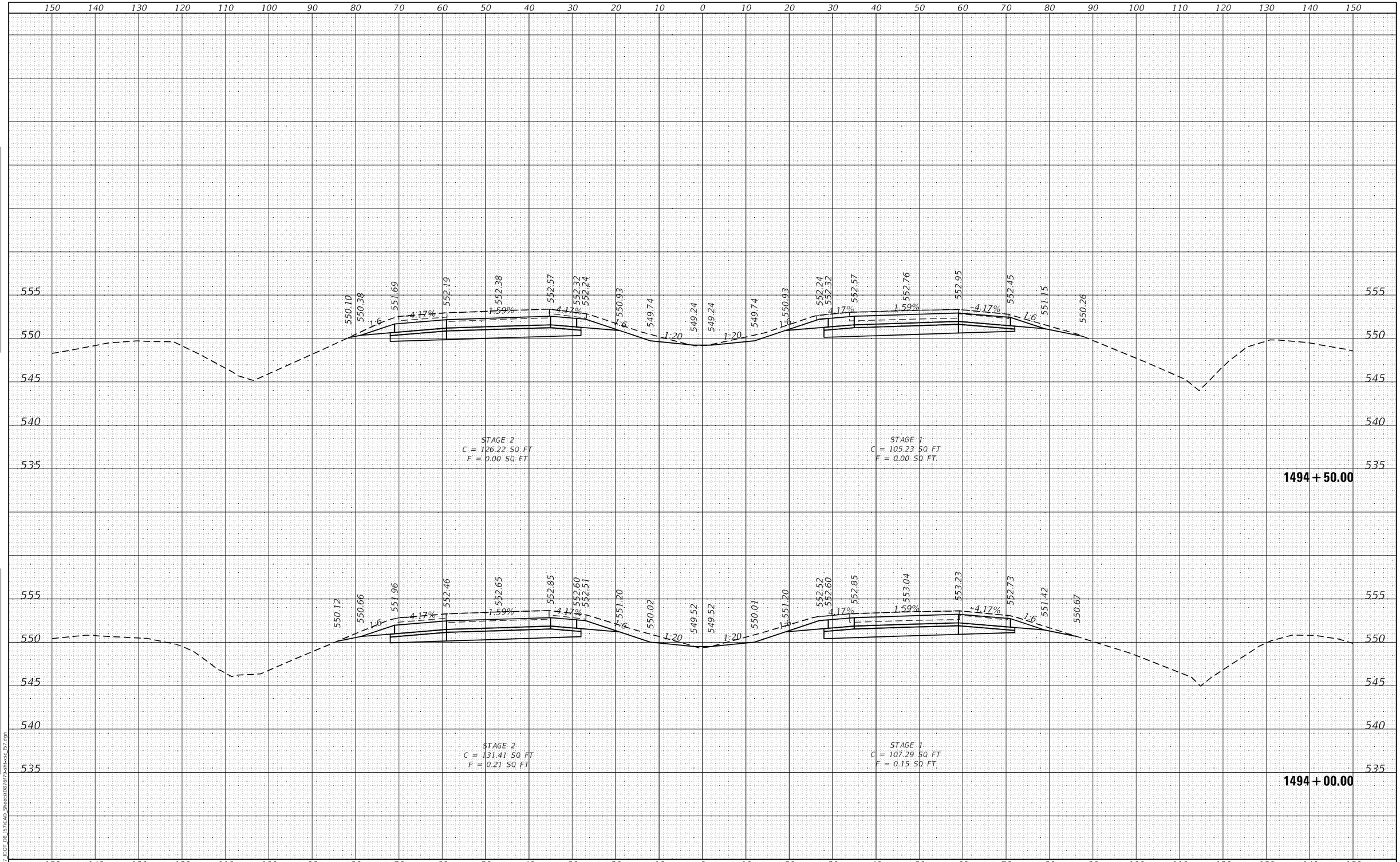

FINAL SURVEY | NOTE BOOK NO. | SURVEYED | PLOTTED | TEMPLATE | AREAS | AREAS CHECKED | BY | DATE

ORIGINAL SURVEY | NOTE BOOK NO. | SURVEYED | PLOTTED | TEMPLATE | AREAS | AREAS CHECKED | BY | DATE

MODEL: Default
FILE NAME: K:\8137_IDOT_D8_I57\CAD_Sheets\D876f79-sht-xsc_I57.dgn

HMG ENGINEERS, INC.
9360 HOLY CROSS LANE
BREESE, ILLINOIS 62230
(618) 526-9611
Engineers • Surveyors
IL PROF. DESIGN FIRM NO. 184.000899

USER NAME = mobrien	DESIGNED -	REVISED -	
	DRAWN -	REVISED -	
PLOT SCALE = 20.0000 ' / in.	CHECKED -	REVISED -	
PLOT DATE = 2/16/2022	DATE -	REVISED -	

STATE OF ILLINOIS
DEPARTMENT OF TRANSPORTATION

CROSS SECTIONS
I-57

SCALE: 1:10H; 1:5V | SHEET 118 OF 194 SHEETS | STA. 1494+00.00 TO STA. 1494+50.00

F.A.I. RTE.	SECTION	COUNTY	TOTAL SHEETS	SHEET NO.
57	61-(1,1-1,1-2,2)RS-1	MARION	484	322

CONTRACT NO. 76F79

ILLINOIS | FED. AID PROJECT NHPP-KC9D(768)

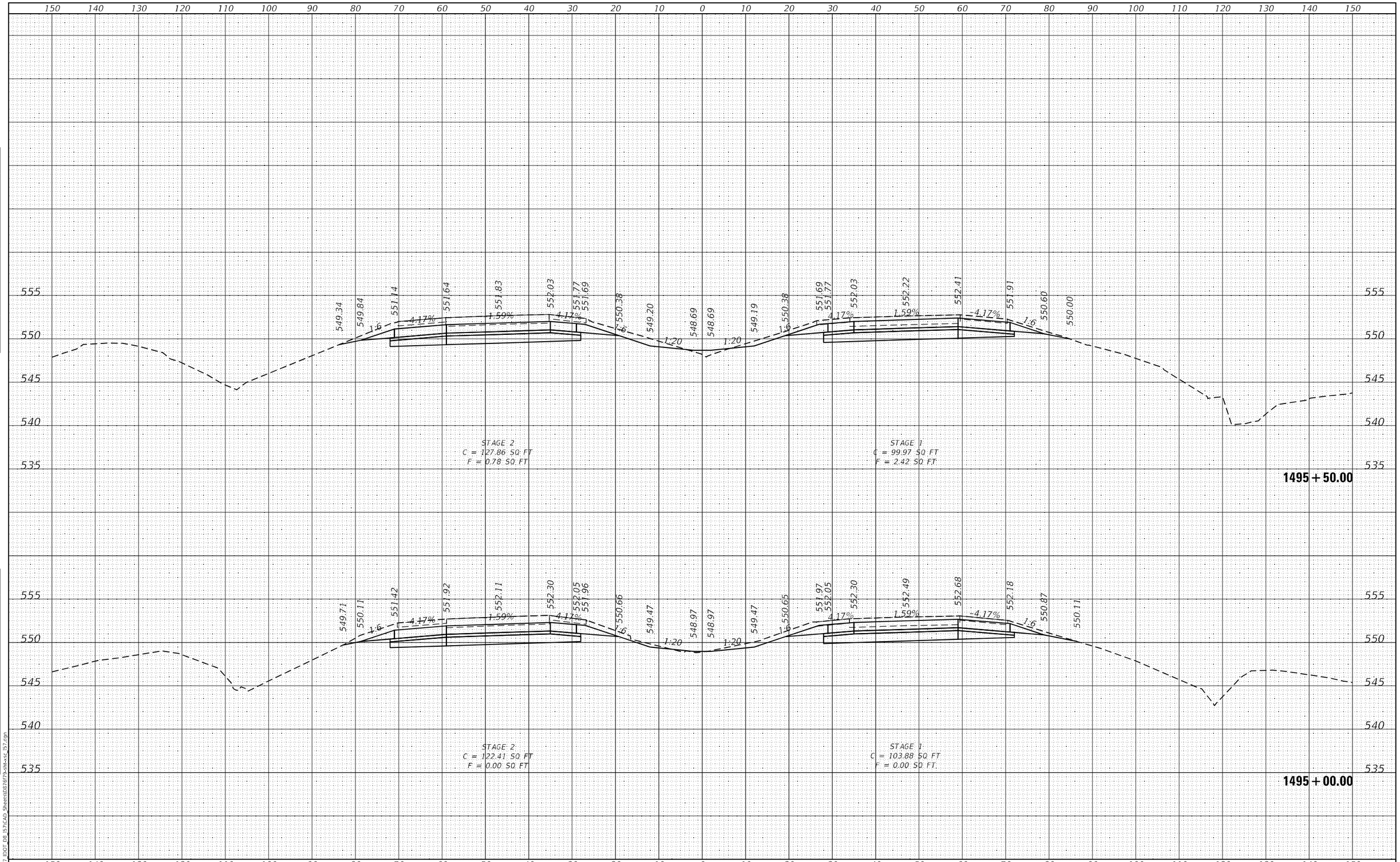

FINAL SURVEY | NOTE BOOK NO. | SURVEYED | PLOTTED | TEMPLATE | AREAS | AREAS CHECKED | BY | DATE

ORIGINAL SURVEY | NOTE BOOK NO. | SURVEYED | PLOTTED | TEMPLATE | AREAS | AREAS CHECKED | BY | DATE

MODEL: Default
FILE NAME: K:\8137_IDOT_D8_I57\CAD_Sheets\D876f79-sht-xsc_I57.dgn

HMG ENGINEERS, INC.
9360 HOLY CROSS LANE
BREESE, ILLINOIS 62230
(618) 526-9611
Engineers • Surveyors
IL PROF. DESIGN FIRM NO. 184.000899

USER NAME = mobrien	DESIGNED -	REVISED -
	DRAWN -	REVISED -
PLOT SCALE = 20.0000 ' / in.	CHECKED -	REVISED -
PLOT DATE = 2/16/2022	DATE -	REVISED -

STATE OF ILLINOIS
DEPARTMENT OF TRANSPORTATION

CROSS SECTIONS
I-57

SCALE: 1:10H; 1:5V | SHEET 119 OF 194 SHEETS | STA. 1495+00.00 TO STA. 1495+50.00

F.A.I. RTE.	SECTION	COUNTY	TOTAL SHEETS	SHEET NO.
57	61-(1,1-1,1-2,2)RS-1	MARION	484	323

CONTRACT NO. 76F79

ILLINOIS | FED. AID PROJECT NHPP-KC9D(768)

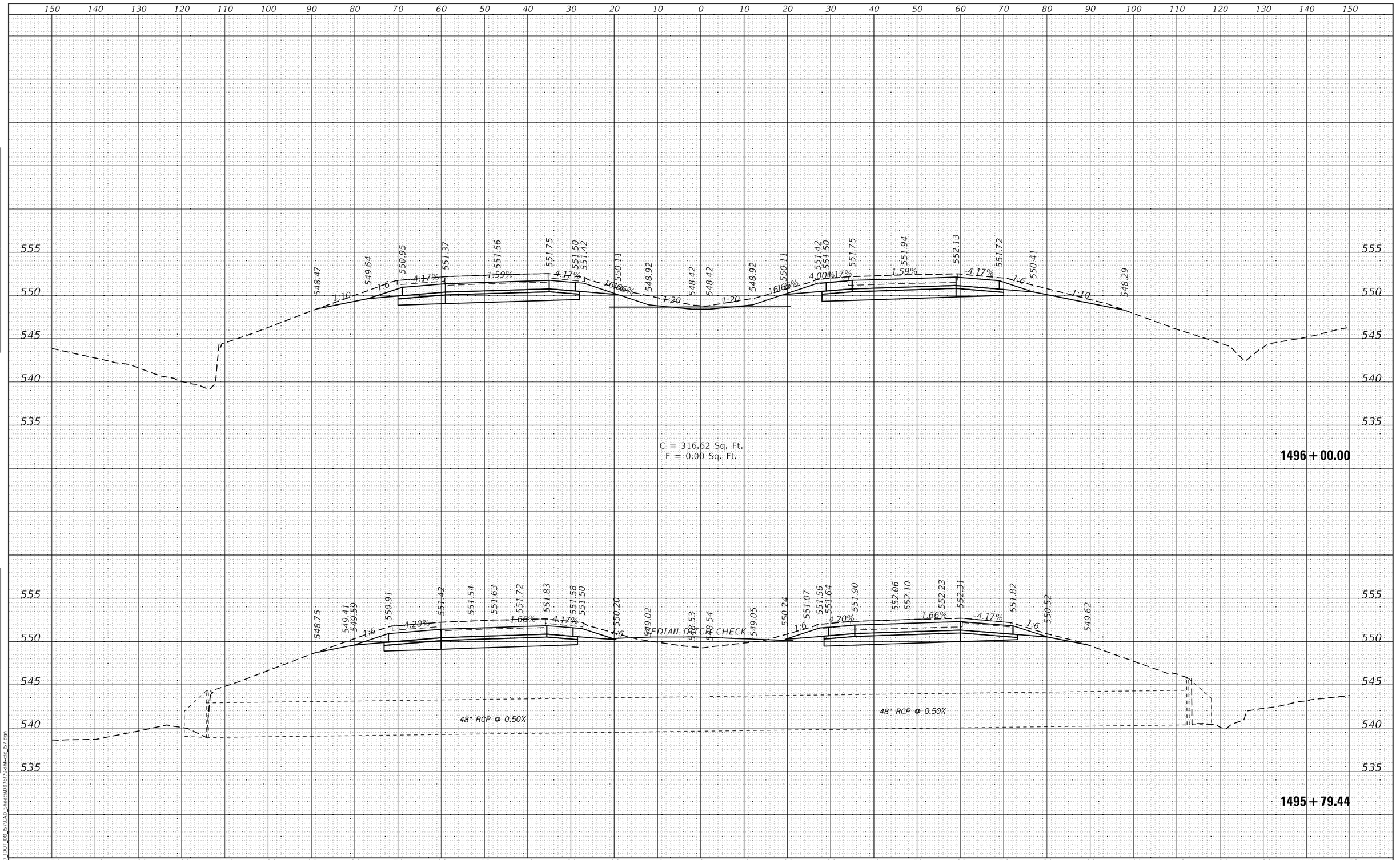

FINAL SURVEY		BY	DATE
NOTE BOOK	SURVEYED		
NO.	PLOTTED		
	TEMPLATE		
	AREAS		
	AREAS CHECKED		

ORIGINAL SURVEY		BY	DATE
NOTE BOOK	SURVEYED		
NO.	PLOTTED		
	TEMPLATE		
	AREAS		
	AREAS CHECKED		

MODEL: Default
FILE NAME: K:\8137 IDOT D8 I57\CAD Sheets\D876f79-sht-xsc_I57.dgn

HMG ENGINEERS, INC.
9360 HOLY CROSS LANE
BREESE, ILLINOIS 62230
Engineers • Surveyors (618) 526-9611
IL PROF. DESIGN FIRM NO. 184.000899

USER NAME = mobrien	DESIGNED -	REVISED -	
	DRAWN -	REVISED -	
PLOT SCALE = 20.0000 ' / in.	CHECKED -	REVISED -	
PLOT DATE = 2/16/2022	DATE -	REVISED -	

STATE OF ILLINOIS
DEPARTMENT OF TRANSPORTATION

CROSS SECTIONS
I-57

SCALE: 1:10H; 1:5V | SHEET 120 OF 194 SHEETS | STA. 1495+79.44 TO STA. 1496+00.00

F.A.I. RTE.	SECTION	COUNTY	TOTAL SHEETS	SHEET NO.
57	61-(1,1-1,1-2,2)RS-1	MARION	484	324
		CONTRACT NO. 76F79		
		ILLINOIS FED. AID PROJECT NHPP-KC9D(768)		

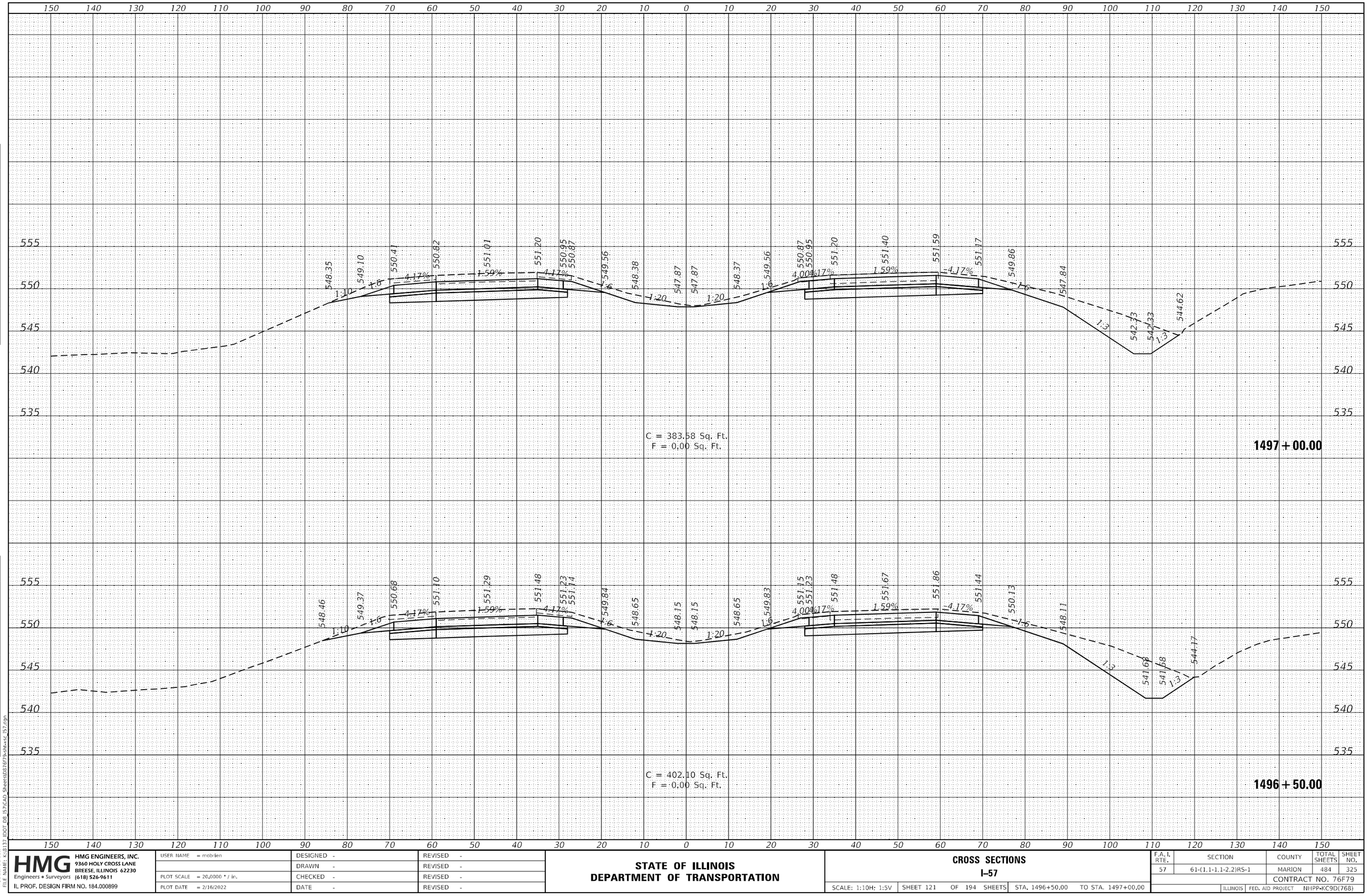

FINAL SURVEY
ORIGINAL SURVEY
NOTE BOOK
NO.
SURVEYED
PLOTTED
TEMPLATE
AREAS
AREAS CHECKED
BY
DATE

MODEL: Default
FILE NAME: K:\8137 IDOT D8 157\CAD Sheets\D876f79-sht-sxs_157.dgn

HMG ENGINEERS, INC. 9360 HOLY CROSS LANE BREESE, ILLINOIS 62230 Engineers • Surveyors (618) 526-9611 IL PROF. DESIGN FIRM NO. 184.000899	USER NAME = mobrien	DESIGNED -	REVISED -
		DRAWN -	REVISED -
	PLOT SCALE = 20.0000 ' / in.	CHECKED -	REVISED -
	PLOT DATE = 2/16/2022	DATE -	REVISED -

STATE OF ILLINOIS
DEPARTMENT OF TRANSPORTATION

CROSS SECTIONS
I–57

SCALE: 1:10H: 1:5V | SHEET 121 OF 194 SHEETS | STA. 1496+50.00 TO STA. 1497+00.00

F.A.I. RTE.	SECTION	COUNTY	TOTAL SHEETS	SHEET NO.
57	61-(1,1-1,1-2,2)RS-1	MARION	484	325
		CONTRACT NO. 76F79		
	ILLINOIS	FED. AID PROJECT	NHPP-KC9D(768)	

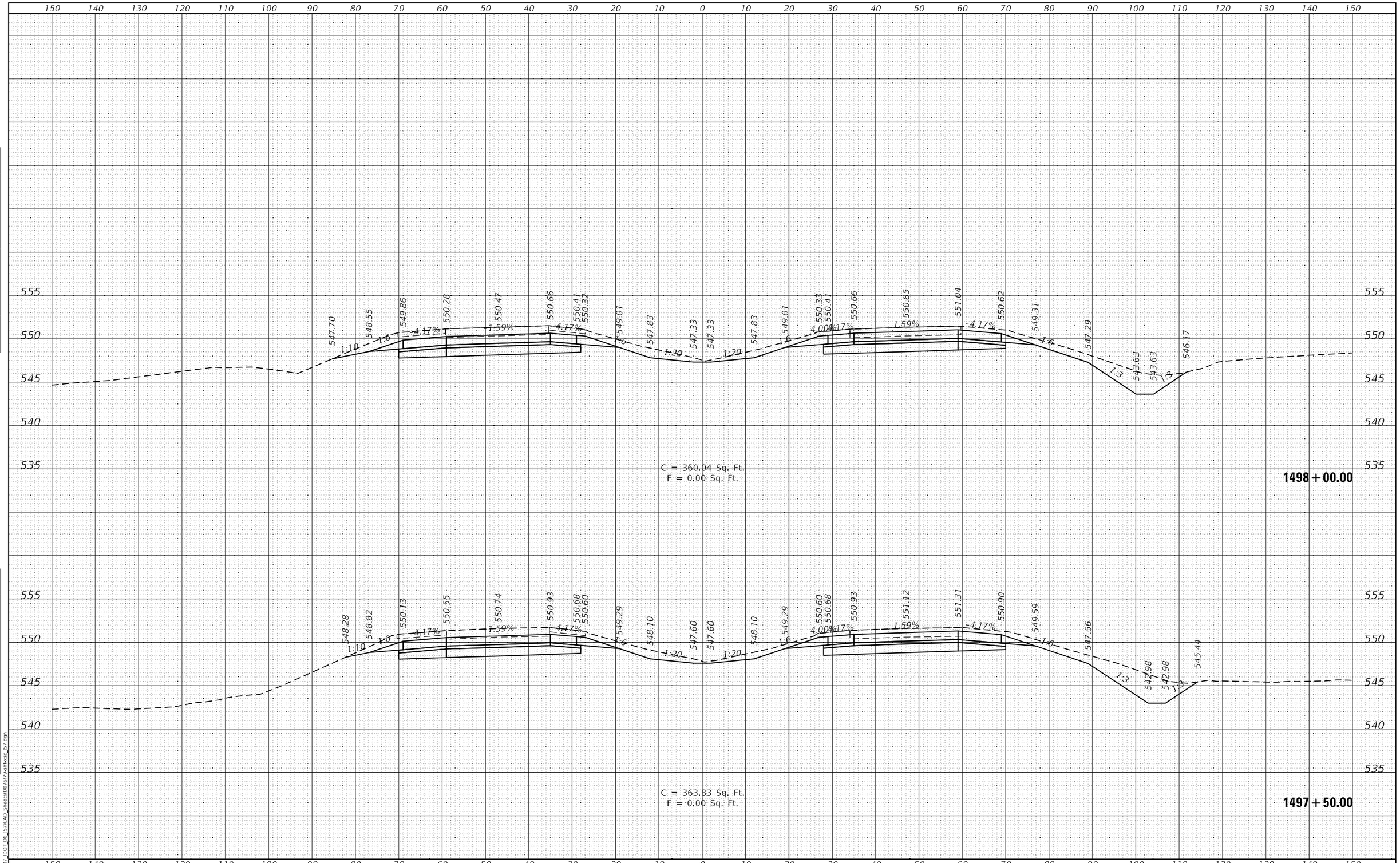

HMG ENGINEERS, INC. 9360 HOLY CROSS LANE BREESE, ILLINOIS 62230 (618) 526-9611 Engineers • Surveyors IL PROF. DESIGN FIRM NO. 184.000899	USER NAME = mobrien	DESIGNED -	REVISED -	STATE OF ILLINOIS DEPARTMENT OF TRANSPORTATION	CROSS SECTIONS I-57
		DRAWN -	REVISED -		
	PLOT SCALE = 20.0000 ' / in.	CHECKED -	REVISED -		
	PLOT DATE = 2/16/2022	DATE -	REVISED -		SCALE: 1:10H; 1:5V SHEET 122 OF 194 SHEETS STA. 1497+50.00 TO STA. 1498+00.00

F.A.I. RTE.	SECTION	COUNTY	TOTAL SHEETS	SHEET NO.
57	61-(1,1-1,1-2,2)RS-1	MARION	484	326
		CONTRACT NO. 76F79		
		ILLINOIS FED. AID PROJECT NHPP-KC9D(768)		

MODEL: Default
FILE NAME: K:\8137_IDOT_D8_I57\CAD_Sheets\D876f79-sht-xsc_I57.dgn

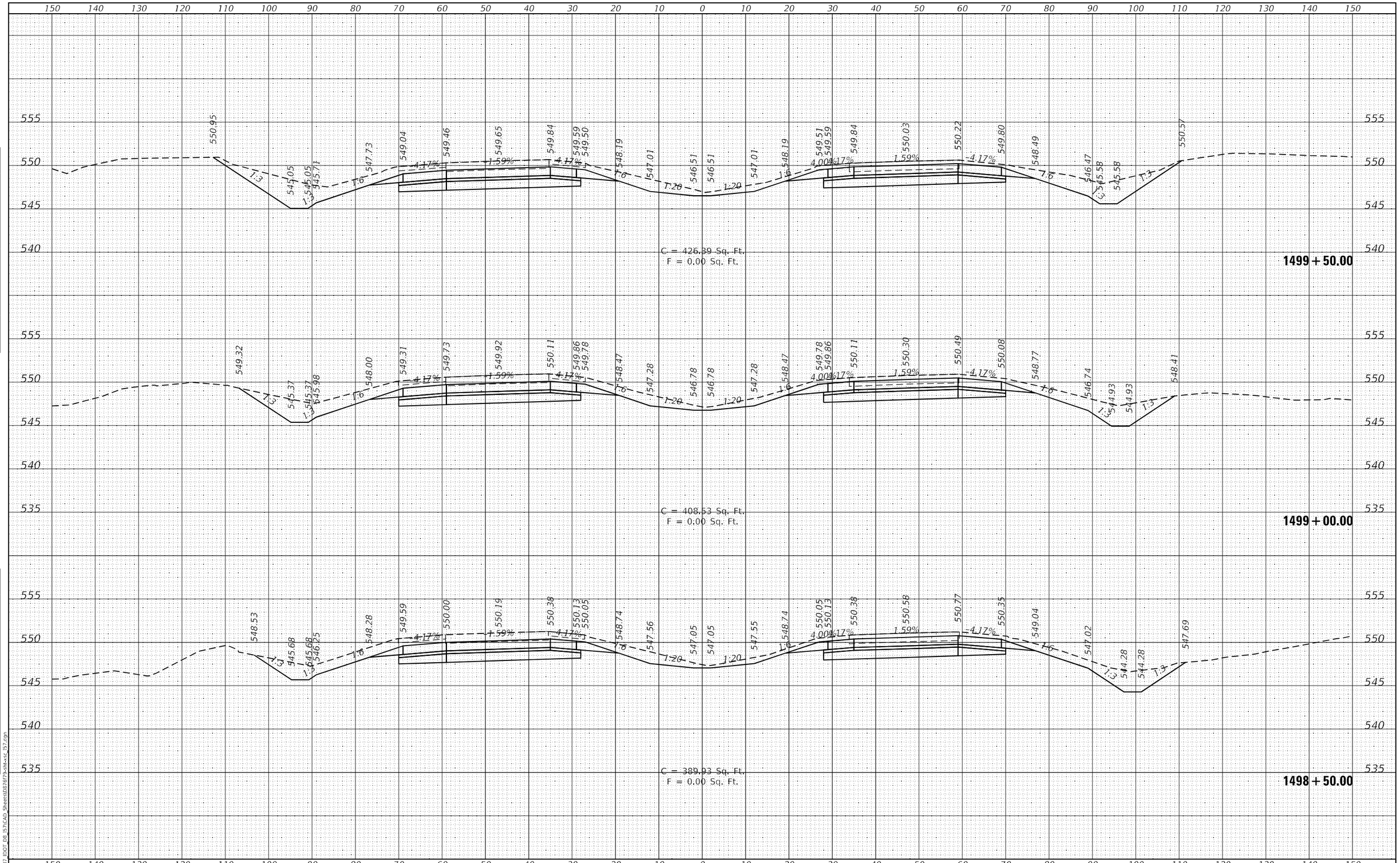

FINAL SURVEY		BY	DATE
NOTE BOOK	SURVEYED		
	PLOTTED		
	TEMPLATE		
	AREAS		
NO.	AREAS CHECKED		

ORIGINAL SURVEY		BY	DATE
NOTE BOOK	SURVEYED		
	PLOTTED		
	TEMPLATE		
	AREAS		
NO.	AREAS CHECKED		

MODEL: Default
FILE NAME: K:\8137_IDOT_D8_I57\CAD_Sheets\D876f79-sht-xsc_I57.dgn

HMG ENGINEERS, INC.
9360 HOLY CROSS LANE
BREESE, ILLINOIS 62230
(618) 526-9611
Engineers • Surveyors
IL PROF. DESIGN FIRM NO. 184.000899

USER NAME = mobrien	DESIGNED -	REVISED -
	DRAWN -	REVISED -
PLOT SCALE = 20.0000 ' / in.	CHECKED -	REVISED -
PLOT DATE = 2/16/2022	DATE -	REVISED -

STATE OF ILLINOIS
DEPARTMENT OF TRANSPORTATION

CROSS SECTIONS
I-57

SCALE: 1:10H: 1:5V | SHEET 123 OF 194 SHEETS | STA. 1498+50.00 TO STA. 1499+50.00

F.A.I. RTE.	SECTION	COUNTY	TOTAL SHEETS	SHEET NO.
57	61-(1,1-1,1-2,2)RS-1	MARION	484	327

CONTRACT NO. 76F79

ILLINOIS | FED. AID PROJECT NHPP-KC9D(768)

FINAL SURVEY	NOTE BOOK	NO.
	SURVEYED	BY
	PLOTTED	
	TEMPLATE	
	AREAS	
	AREAS CHECKED	DATE

ORIGINAL SURVEY	NOTE BOOK	NO.
	SURVEYED	BY
	PLOTTED	
	TEMPLATE	
	AREAS	
	AREAS CHECKED	DATE

150 140 130 120 110 100 90 80 70 60 50 40 30 20 10 0 10 20 30 40 50 60 70 80 90 100 110 120 130 140 150

555 550 545 540 535

EX. ROI

551.30 548.41 548.91 549.10 549.29 549.04 548.96 545.96 545.96 548.96 549.04 549.29 549.48 549.67 549.17 550.42

1:3 1:6 4.17% 1.59% 4.17% 1:6 1:20 1:20 1:6 4.17% 1.59% 4.17% 1:6 1:3 1:2

S.D.544.42

S.D.545.92

STAGE 2
C = 215.69 SQ.FT
F = 0.00 SQ.FT

STAGE 1
C = 137.11 SQ.FT
F = 0.00 SQ.FT

1500 + 50.00

550.87 544.74 544.74 545.43 547.46 548.77 549.18 549.37 549.56 549.31 549.23 547.92 546.73 546.23 546.23 546.73 547.92 549.23 549.31 549.56 549.75 549.95 549.53 548.22 546.20 546.20 550.34

1:3 1:3 1:6 4.17% 1.59% 4.17% 1:6 1:20 1:20 1:6 4.00% 4.17% 1.59% 4.17% 1:6 1:6 1:2

C = 405.85 Sq. Ft.
F = 0.00 Sq. Ft.

1500 + 00.00

150 140 130 120 110 100 90 80 70 60 50 40 30 20 10 0 10 20 30 40 50 60 70 80 90 100 110 120 130 140 150

MODEL: Default
FILE NAME: K:\8137 IDOT D8 I57\CAD Sheets\D876F79-sht-xsc I57.dgn

HMG ENGINEERS, INC. 9360 HOLY CROSS LANE BREESE, ILLINOIS 62230 Engineers • Surveyors (618) 526-9611 IL PROF. DESIGN FIRM NO. 184.000899	USER NAME = mobrien	DESIGNED -	REVISED -
		DRAWN -	REVISED -
	PLOT SCALE = 20.0000 ' / in.	CHECKED -	REVISED -
	PLOT DATE = 2/16/2022	DATE -	REVISED -

STATE OF ILLINOIS
DEPARTMENT OF TRANSPORTATION

CROSS SECTIONS
I–57

SCALE: 1:10H: 1:5V | SHEET 124 OF 194 SHEETS | STA. 1500+00.00 | TO STA. 1500+50.00

F.A.I. RTE.	SECTION	COUNTY	TOTAL SHEETS	SHEET NO.
57	61-(1,1-1,1-2,2)RS-1	MARION	484	328
		CONTRACT NO. 76F79		
	ILLINOIS	FED. AID PROJECT	NHPP-KC9D(768)	

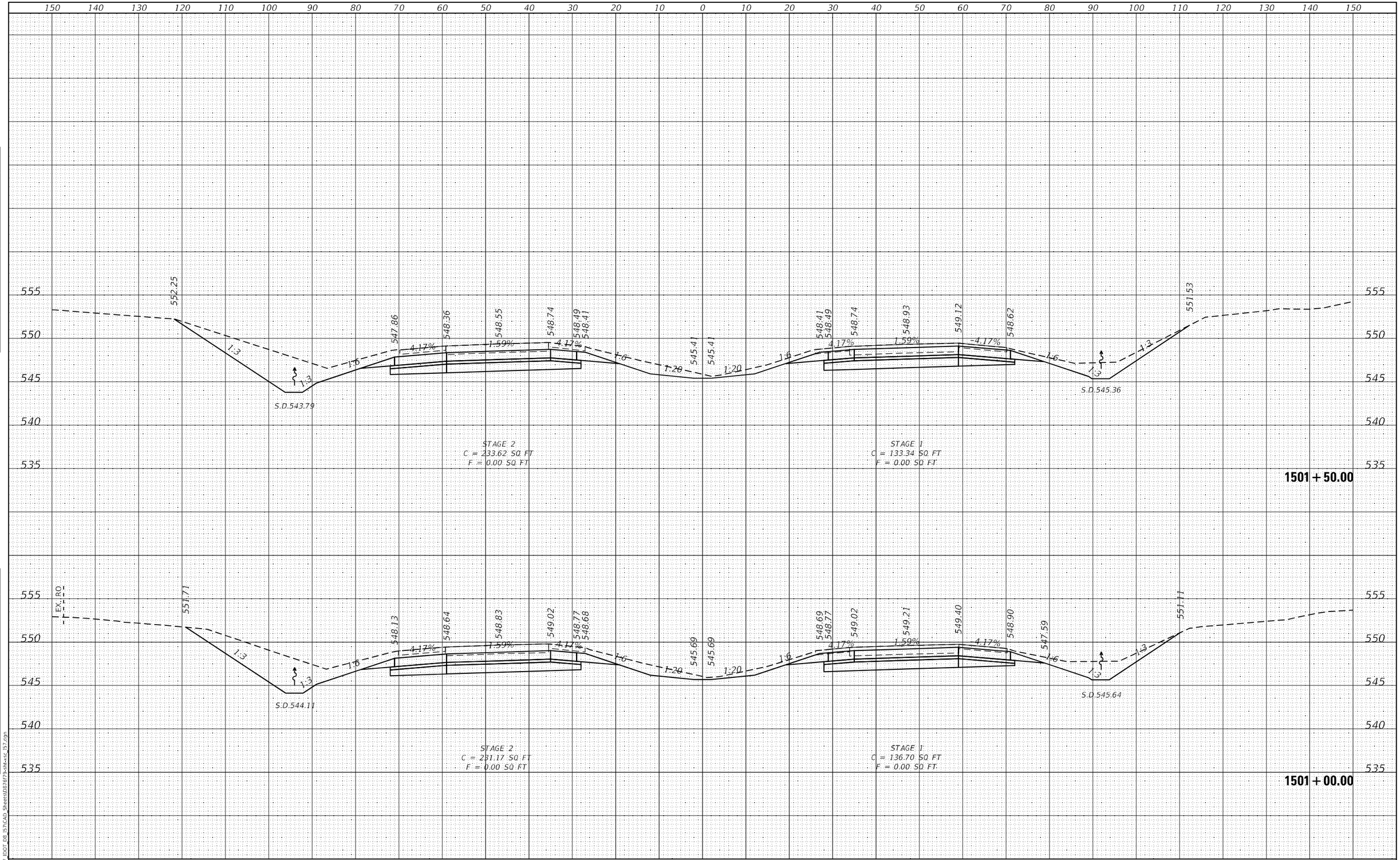

FINAL SURVEY | NOTE BOOK NO. | SURVEYED | PLOTTED | TEMPLATE | AREAS | AREAS CHECKED | BY | DATE

ORIGINAL SURVEY | NOTE BOOK NO. | SURVEYED | PLOTTED | TEMPLATE | AREAS | AREAS CHECKED | BY | DATE

MODEL: Default
FILE NAME: K:\8137_IDOT_D8_I57\CAD_Sheets\D876f79-sht-xsc_I57.dgn

HMG ENGINEERS, INC.
9360 HOLY CROSS LANE
BREESE, ILLINOIS 62230
(618) 526-9611
Engineers • Surveyors
IL PROF. DESIGN FIRM NO. 184.000899

USER NAME = mobrien	DESIGNED -	REVISED -	
	DRAWN -	REVISED -	
PLOT SCALE = 20.0000 ' / in.	CHECKED -	REVISED -	
PLOT DATE = 2/16/2022	DATE -	REVISED -	

STATE OF ILLINOIS
DEPARTMENT OF TRANSPORTATION

CROSS SECTIONS
I-57

SCALE: 1:10H; 1:5V | SHEET 125 OF 194 SHEETS | STA. 1501+00.00 TO STA. 1501+50.00

F.A.I. RTE.	SECTION	COUNTY	TOTAL SHEETS	SHEET NO.
57	61-(1,1-1,1-2,2)RS-1	MARION	484	329
		CONTRACT NO. 76F79		
		ILLINOIS FED. AID PROJECT NHPP-KC9D(768)		

150 140 130 120 110 100 90 80 70 60 50 40 30 20 10 0 10 20 30 40 50 60 70 80 90 100 110 120 130 140 150

555
550
545
540

551.90 547.31 546.01 547.81 548.01 548.20 547.95 547.86 544.87 544.87 547.87 547.95 548.20 548.39 548.58 548.08 549.08

1:3 1:3 1:6 4.17% 1.59% 4.17% 1:6 1:20 1:20 1:6 4.17% 1.59% 4.17% 1:6 1:3 1:3

S.D.543.16 S.D.544.80

STAGE 2
C = 229.57 SQ FT
F = 0.00 SQ FT

STAGE 1
C = 131.76 SQ FT
F = 0.00 SQ FT

1502+50.00

555
550
545
540
535

551.81 547.59 548.09 548.28 548.47 548.22 548.14 545.14 545.14 548.14 548.22 548.47 548.66 548.85 548.35 550.62

1:3 1:3 1:6 4.17% 1.59% 4.17% 1:6 1:20 1:20 1:6 4.17% 1.59% 4.17% 1:6 1:3 1:3

S.D.543.48 S.D.545.08

STAGE 2
C = 228.02 SQ FT
F = 0.00 SQ FT

STAGE 1
C = 139.26 SQ FT
F = 0.00 SQ FT

1502+00.00

150 140 130 120 110 100 90 80 70 60 50 40 30 20 10 0 10 20 30 40 50 60 70 80 90 100 110 120 130 140 150

FINAL SURVEY
NOTE BOOK
NO.
SURVEYED
PLOTTED
TEMPLATE
AREAS
AREAS CHECKED
BY
DATE

ORIGINAL SURVEY
NOTE BOOK
NO.
SURVEYED
PLOTTED
TEMPLATE
AREAS
AREAS CHECKED
BY
DATE

MODEL: Default
FILE NAME: K:\8137 IDOT D8 157\CAD Sheets\D876f79-sht-xsc 157.dgn

HMG ENGINEERS, INC.
9360 HOLY CROSS LANE
BREESE, ILLINOIS 62230
Engineers • Surveyors (618) 526-9611
IL PROF. DESIGN FIRM NO. 184.000899

USER NAME = mobrien	DESIGNED -	REVISED -
	DRAWN -	REVISED -
PLOT SCALE = 20.0000 ' / in.	CHECKED -	REVISED -
PLOT DATE = 2/16/2022	DATE -	REVISED -

STATE OF ILLINOIS
DEPARTMENT OF TRANSPORTATION

CROSS SECTIONS
I-57

SCALE: 1:10H: 1:5V | SHEET 126 OF 194 SHEETS | STA. 1502+00.00 TO STA. 1502+50.00

F.A.I. RTE.	SECTION	COUNTY	TOTAL SHEETS	SHEET NO.
57	61-(1,1-1,1-2,2)RS-1	MARION	484	330
		CONTRACT NO. 76F79		
		ILLINOIS FED. AID PROJECT	NHPP-KC9D(768)	

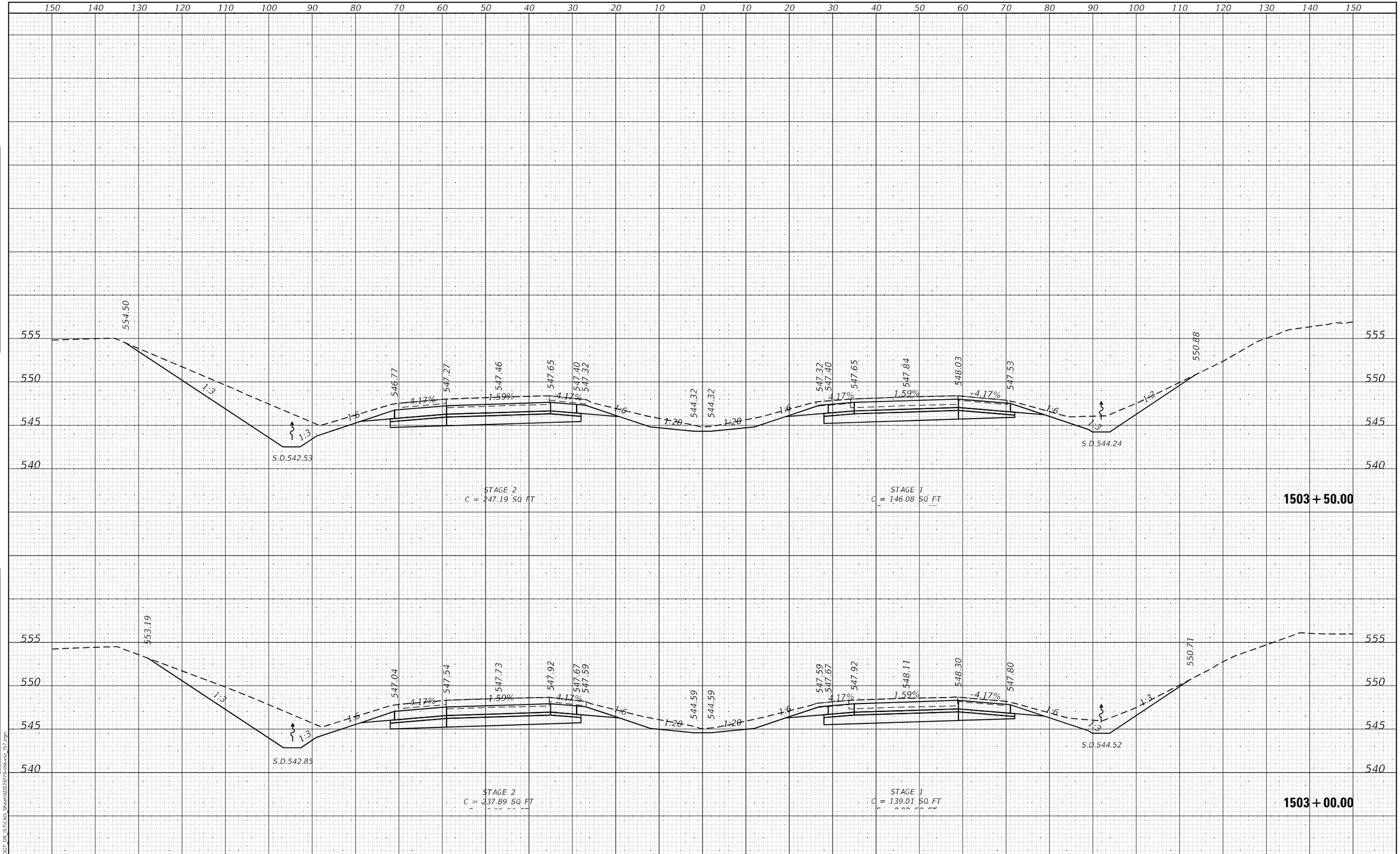

FINAL SURVEY	SURVEYED	BY	DATE		
	PLOTTED				
	TEMPLATE				
NOTE BOOK	AREAS				
NO.	AREAS CHECKED				

ORIGINAL SURVEY	SURVEYED	BY	DATE		
	PLOTTED				
	TEMPLATE				
NOTE BOOK	AREAS				
NO.	AREAS CHECKED				

MODEL: Default
FILE NAME: K:\8137_IDOT_D8_I57\CAD_Sheets\D876f79-sht-xsc_I57.dgn

HMG ENGINEERS, INC.
9360 HOLY CROSS LANE
BREESE, ILLINOIS 62230
(618) 526-9611
Engineers • Surveyors
IL PROF. DESIGN FIRM NO. 184.000899

USER NAME = mobrien	DESIGNED -	REVISED -	
	DRAWN -	REVISED -	
PLOT SCALE = 20.0000 ' / in.	CHECKED -	REVISED -	
PLOT DATE = 2/16/2022	DATE -	REVISED -	

STATE OF ILLINOIS
DEPARTMENT OF TRANSPORTATION

CROSS SECTIONS
I-57

SCALE: 1:10H: 1:5V | SHEET 127 OF 194 SHEETS | STA. 1503+00.00 TO STA. 1503+50.00

F.A.I. RTE.	SECTION	COUNTY	TOTAL SHEETS	SHEET NO.
57	61-(1,1-1,1-2,2)RS-1	MARION	484	331
		CONTRACT NO. 76F79		
		ILLINOIS FED. AID PROJECT NHPP-KC9D(768)		

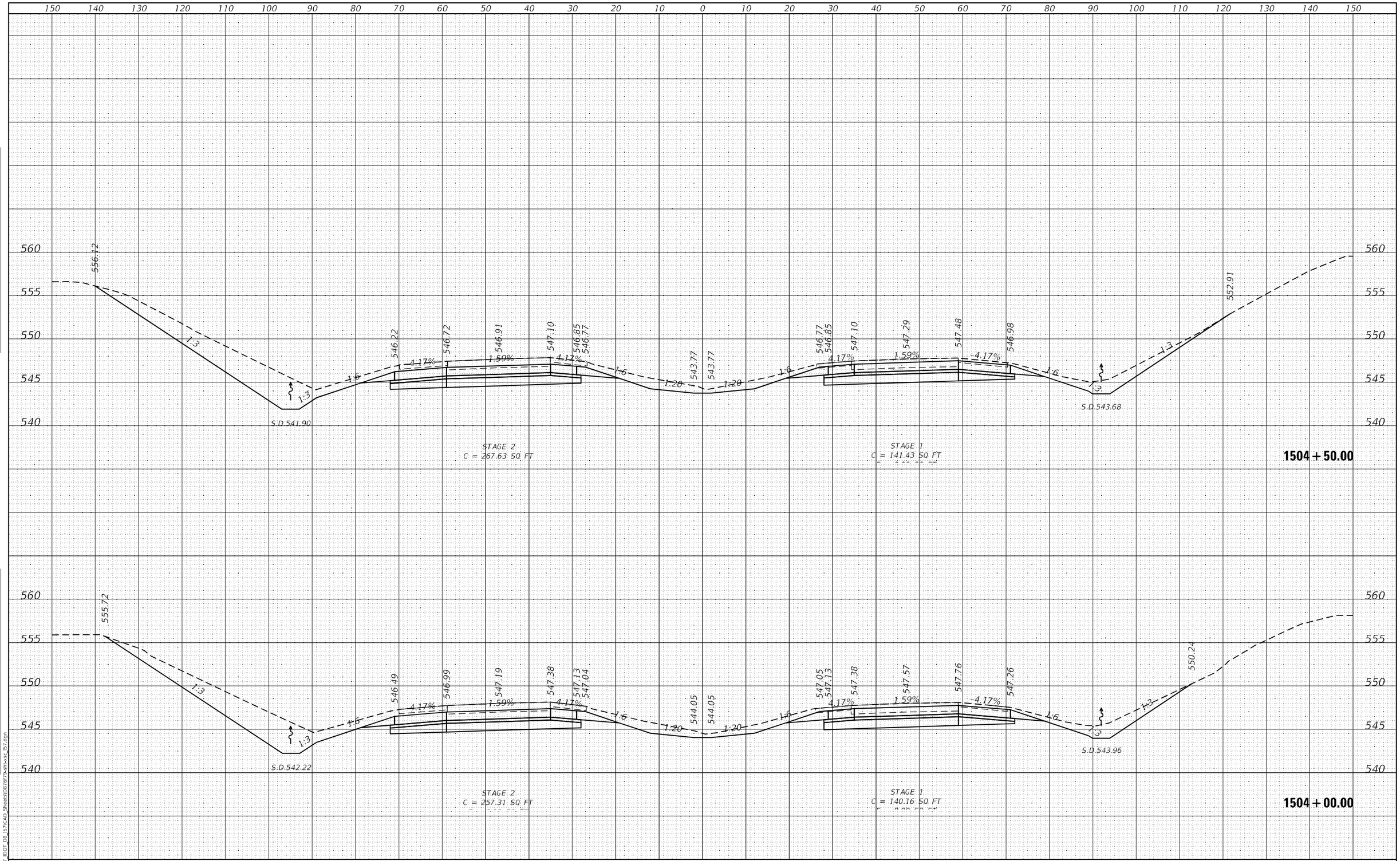

FINAL SURVEY | NOTE BOOK NO. | SURVEYED | PLOTTED | TEMPLATE | AREAS | AREAS CHECKED | BY | DATE

ORIGINAL SURVEY | NOTE BOOK NO. | SURVEYED | PLOTTED | TEMPLATE | AREAS | AREAS CHECKED | BY | DATE

MODEL: Default
FILE NAME: K:\8137_IDOT_D8_I57\CAD_Sheets\D876f79-sht-xsc_I57.dgn

HMG ENGINEERS, INC.
9360 HOLY CROSS LANE
BREESE, ILLINOIS 62230
Engineers • Surveyors (618) 526-9611
IL PROF. DESIGN FIRM NO. 184.000899

USER NAME = mobrien	DESIGNED -	REVISED -	
	DRAWN -	REVISED -	
PLOT SCALE = 20.0000 ' / in.	CHECKED -	REVISED -	
PLOT DATE = 2/16/2022	DATE -	REVISED -	

STATE OF ILLINOIS
DEPARTMENT OF TRANSPORTATION

CROSS SECTIONS
I-57

SCALE: 1:10H: 1:5V | SHEET 128 OF 194 SHEETS | STA. 1504+00.00 TO STA. 1504+50.00

F.A.I. RTE.	SECTION	COUNTY	TOTAL SHEETS	SHEET NO.
57	61-(1,1-1,1-2,2)RS-1	MARION	484	332
		CONTRACT NO. 76F79		
		ILLINOIS FED. AID PROJECT NHPP-KC9D(768)		

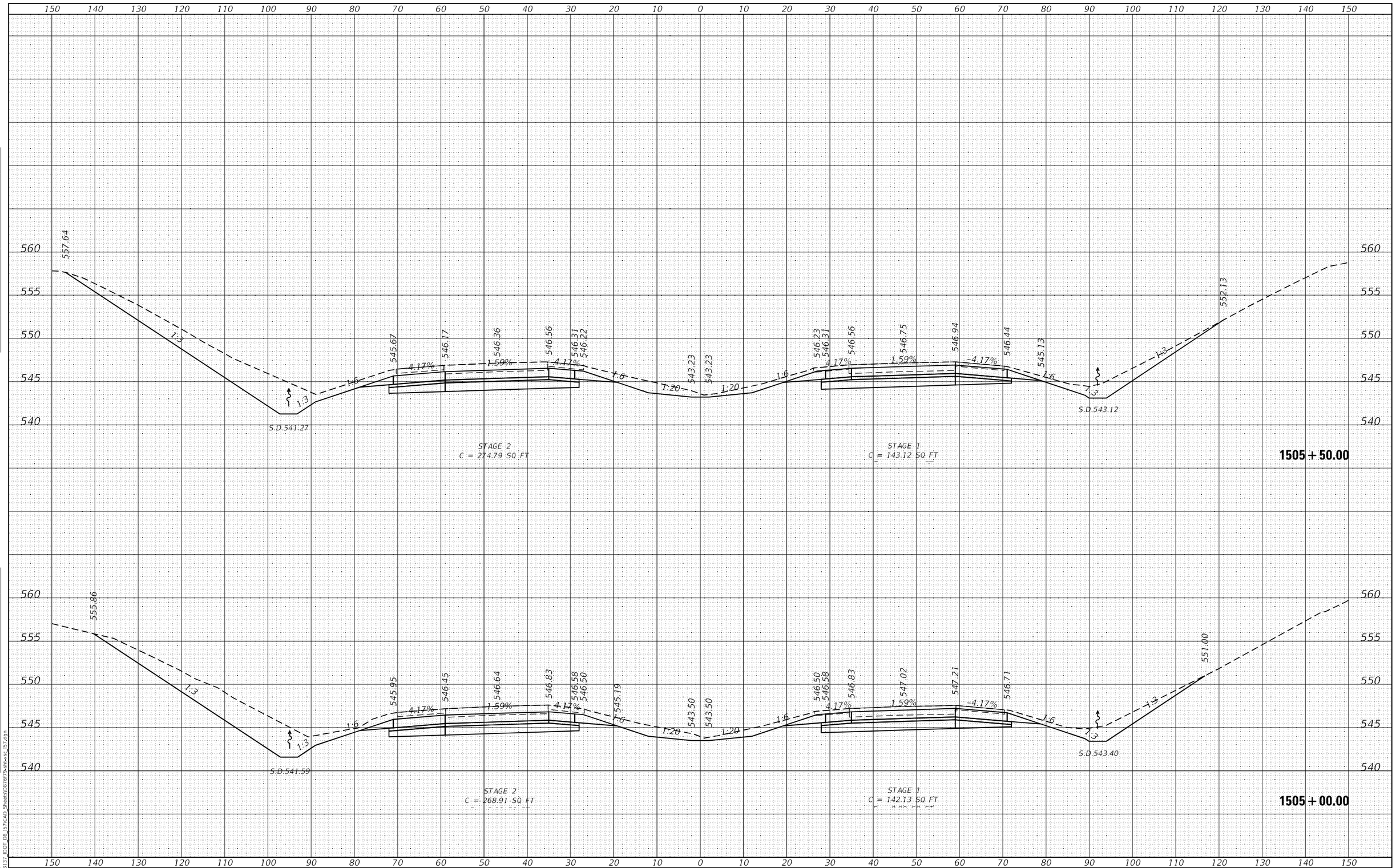

FINAL SURVEY		BY	DATE
NOTE BOOK NO.	SURVEYED		
	PLOTTED		
	TEMPLATE		
	AREAS		
	AREAS CHECKED		

ORIGINAL SURVEY		BY	DATE
NOTE BOOK NO.	SURVEYED		
	PLOTTED		
	TEMPLATE		
	AREAS		
	AREAS CHECKED		

MODEL: Default
FILE NAME: K:\8137_IDOT_D8_I57\CAD_Sheets\D876f79-sht-xsc_I57.dgn

HMG ENGINEERS, INC.
9360 HOLY CROSS LANE
BREESE, ILLINOIS 62230
(618) 526-9611
Engineers • Surveyors
IL PROF. DESIGN FIRM NO. 184.000899

USER NAME = mobrien	DESIGNED -	REVISED -	
	DRAWN -	REVISED -	
PLOT SCALE = 20.0000 ' / in.	CHECKED -	REVISED -	
PLOT DATE = 2/16/2022	DATE -	REVISED -	

STATE OF ILLINOIS
DEPARTMENT OF TRANSPORTATION

CROSS SECTIONS
I-57

SCALE: 1:10H: 1:5V | SHEET 129 OF 194 SHEETS | STA. 1505+00.00 TO STA. 1505+50.00

F.A.I. RTE.	SECTION	COUNTY	TOTAL SHEETS	SHEET NO.
57	61-(1,1-1,1-2,2)RS-1	MARION	484	333
		CONTRACT NO. 76F79		
		ILLINOIS FED. AID PROJECT NHPP-KC9D(768)		

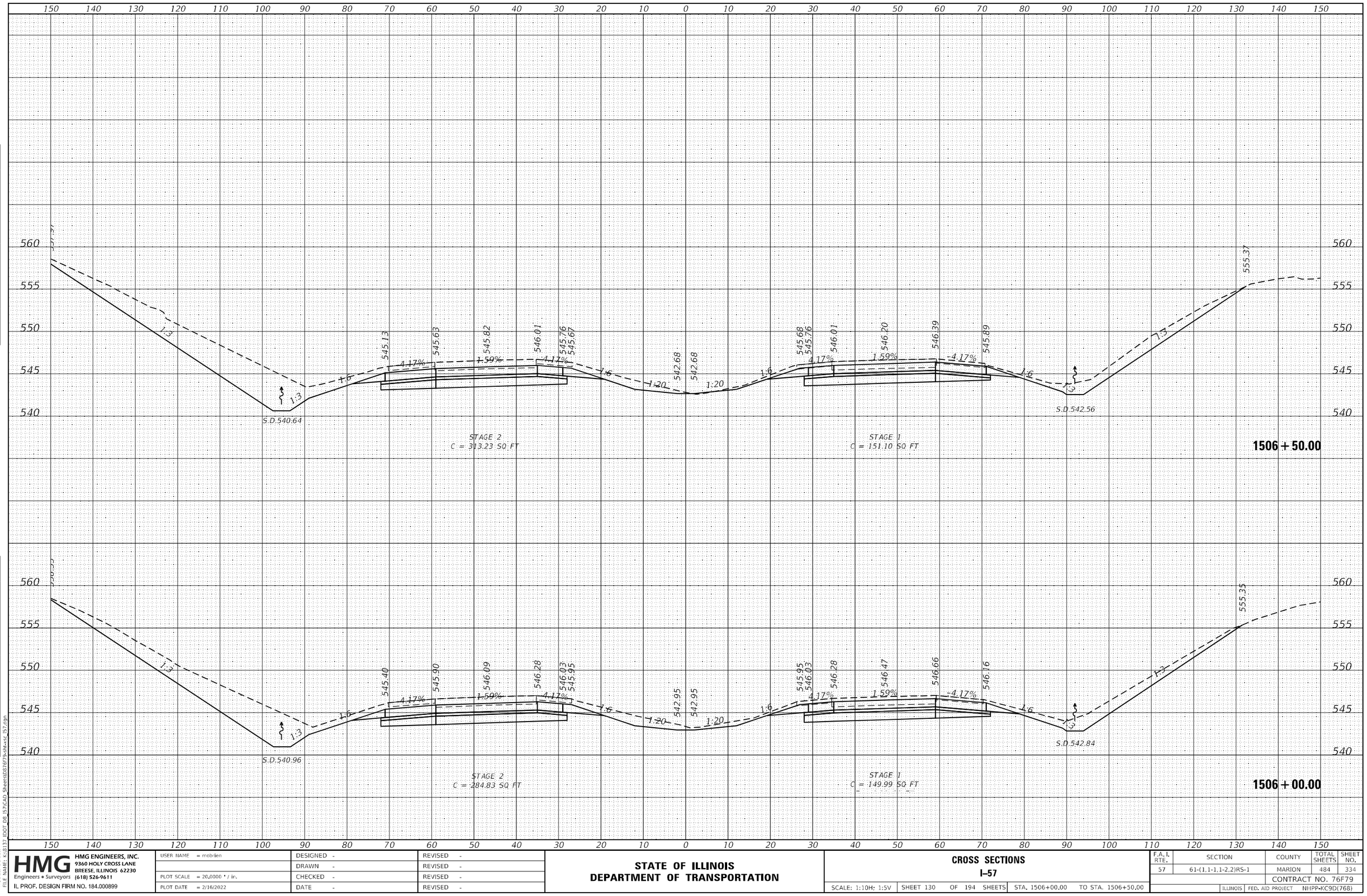

HMG ENGINEERS, INC. 9360 HOLY CROSS LANE BREESE, ILLINOIS 62230 Engineers • Surveyors (618) 526-9611 IL PROF. DESIGN FIRM NO. 184.000899	USER NAME = mobrien	DESIGNED -	REVISED -
		DRAWN -	REVISED -
	PLOT SCALE = 20.0000 ' / in.	CHECKED -	REVISED -
	PLOT DATE = 2/16/2022	DATE -	REVISED -

STATE OF ILLINOIS
DEPARTMENT OF TRANSPORTATION

CROSS SECTIONS
I–57

SCALE: 1:10H: 1:5V | SHEET 130 OF 194 SHEETS | STA. 1506+00.00 TO STA. 1506+50.00

F.A.I. RTE.	SECTION	COUNTY	TOTAL SHEETS	SHEET NO.
57	61-(1,1-1,1-2,2)RS-1	MARION	484	334
		CONTRACT NO. 76F79		
		ILLINOIS FED. AID PROJECT	NHPP-KC9D(768)	

FINAL SURVEY — NOTE BOOK — NO. — BY — DATE — SURVEYED — PLOTTED — TEMPLATE — AREAS — AREAS CHECKED

ORIGINAL SURVEY — NOTE BOOK — NO. — BY — DATE — SURVEYED — PLOTTED — TEMPLATE — AREAS — AREAS CHECKED

MODEL: Default
FILE NAME: K:\8137_IDOT_D8_I57\CAD_Sheets\D876F79-sht-xsc_I57.dgn

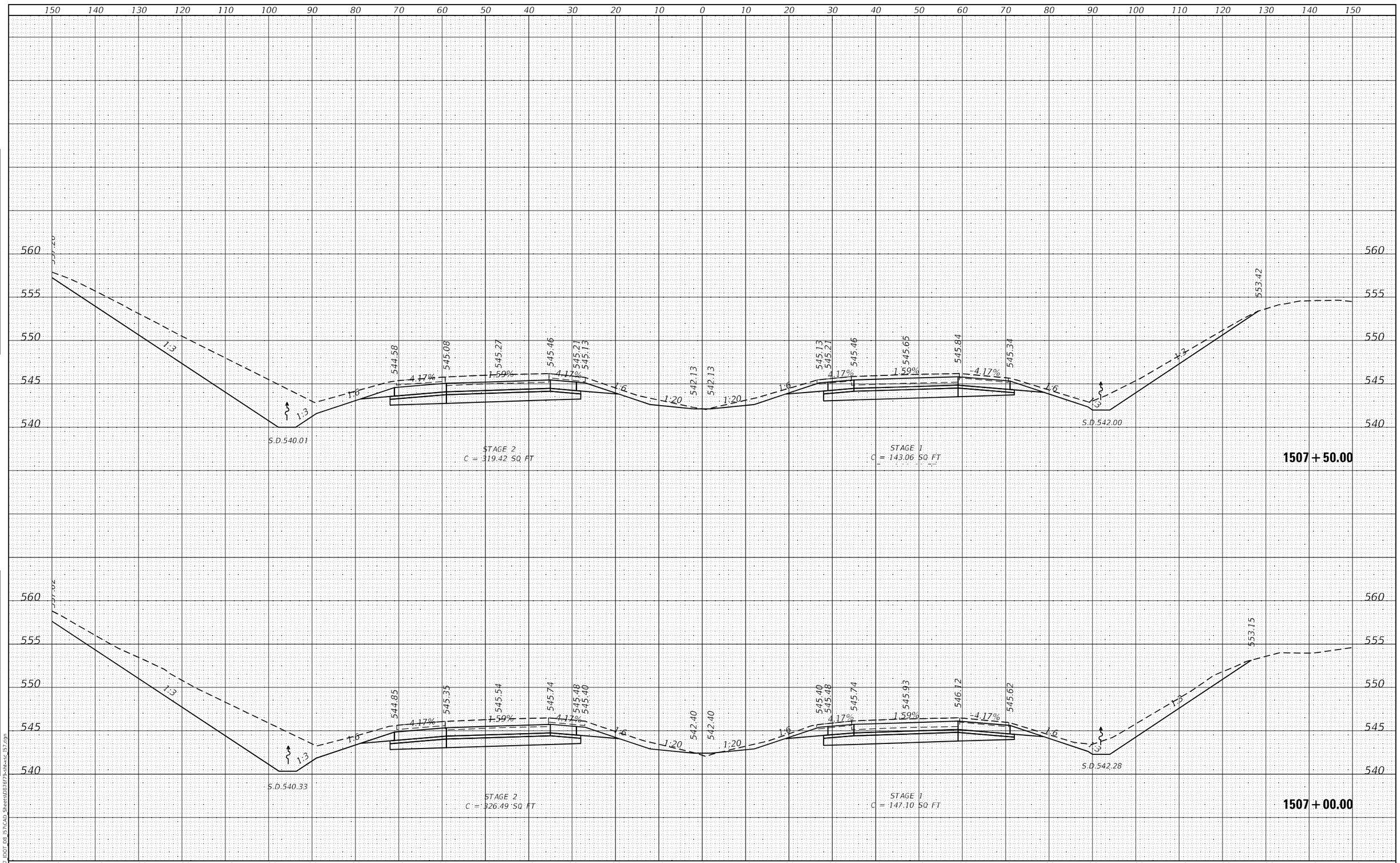

FINAL SURVEY		BY	DATE
NOTE BOOK NO.	SURVEYED		
	PLOTTED		
	TEMPLATE		
	AREAS		
	AREAS CHECKED		

ORIGINAL SURVEY		BY	DATE
NOTE BOOK NO.	SURVEYED		
	PLOTTED		
	TEMPLATE		
	AREAS		
	AREAS CHECKED		

MODEL: Default
FILE NAME: K:\8137_IDOT_D8_I57\CAD_Sheets\D876f79-sht-xsc_I57.dgn

HMG ENGINEERS, INC.
9360 HOLY CROSS LANE
BREESE, ILLINOIS 62230
Engineers • Surveyors (618) 526-9611
IL PROF. DESIGN FIRM NO. 184.000899

USER NAME = mobrien	DESIGNED -	REVISED -
	DRAWN -	REVISED -
PLOT SCALE = 20.0000 ' / in.	CHECKED -	REVISED -
PLOT DATE = 2/16/2022	DATE -	REVISED -

STATE OF ILLINOIS
DEPARTMENT OF TRANSPORTATION

CROSS SECTIONS
I-57

SCALE: 1:10H: 1:5V | SHEET 131 OF 194 SHEETS | STA. 1507+00.00 TO STA. 1507+50.00

F.A.I. RTE.	SECTION	COUNTY	TOTAL SHEETS	SHEET NO.
57	61-(1,1-1,1-2,2)RS-1	MARION	484	335

CONTRACT NO. 76F79

ILLINOIS | FED. AID PROJECT NHPP-KC9D(768)

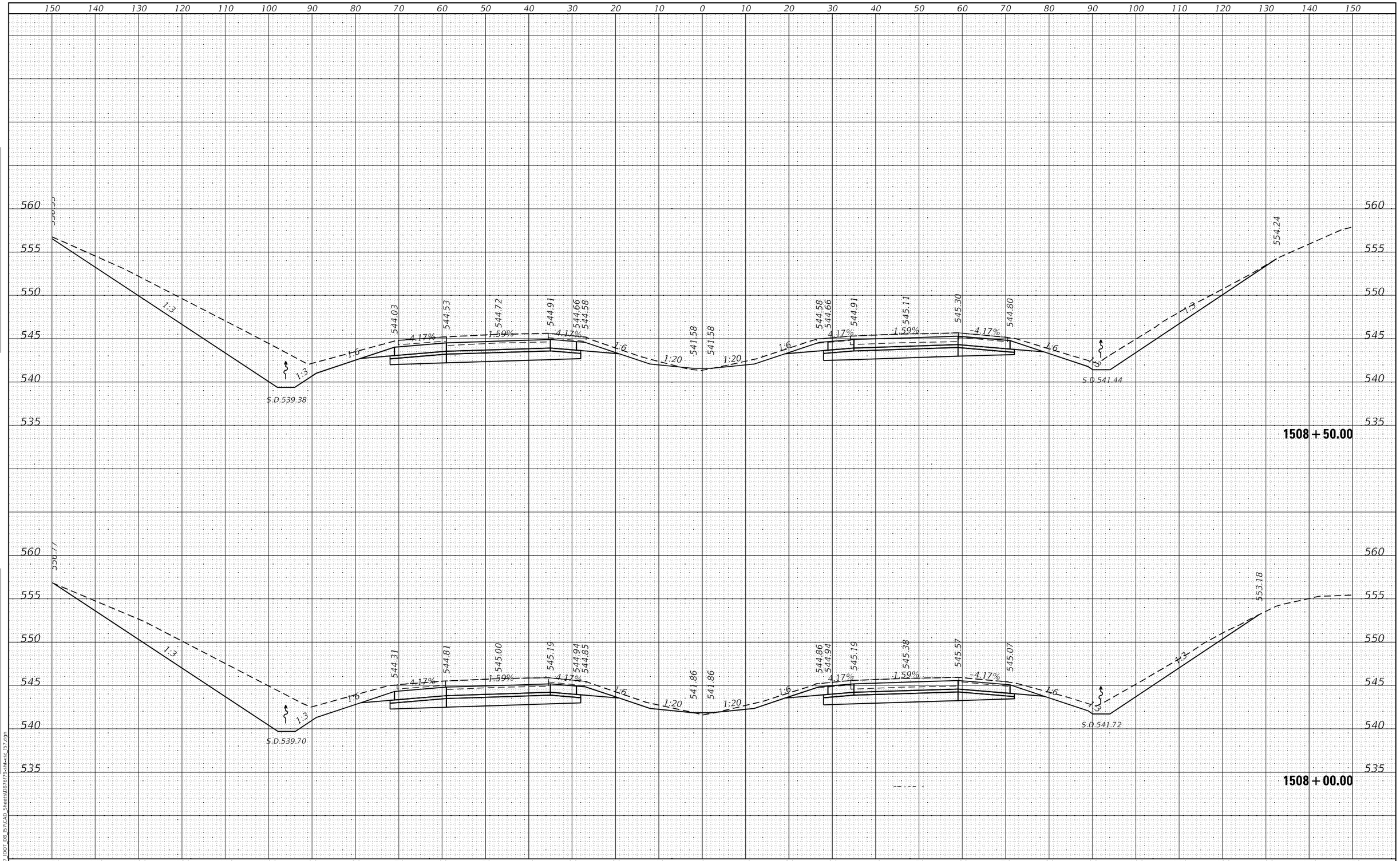

FINAL SURVEY		BY	DATE
NOTE BOOK	SURVEYED		
NO.	PLOTTED		
	TEMPLATE		
	AREAS		
	AREAS CHECKED		

ORIGINAL SURVEY		BY	DATE
NOTE BOOK	SURVEYED		
NO.	PLOTTED		
	TEMPLATE		
	AREAS		
	AREAS CHECKED		

MODEL: Default
FILE NAME: K:\8137_IDOT_D8_I57\CAD_Sheets\D876f79-sht-xsc_I57.dgn

HMG ENGINEERS, INC.
9360 HOLY CROSS LANE
BREESE, ILLINOIS 62230
Engineers • Surveyors (618) 526-9611
IL PROF. DESIGN FIRM NO. 184.000899

USER NAME = mobrien	DESIGNED -	REVISED -	
	DRAWN -	REVISED -	
PLOT SCALE = 20.0000 ' / in.	CHECKED -	REVISED -	
PLOT DATE = 2/16/2022	DATE -	REVISED -	

STATE OF ILLINOIS
DEPARTMENT OF TRANSPORTATION

CROSS SECTIONS
I-57

SCALE: 1:10H: 1:5V | SHEET 132 OF 194 SHEETS | STA. 1508+00.00 TO STA. 1508+50.00

F.A.I. RTE.	SECTION	COUNTY	TOTAL SHEETS	SHEET NO.
57	61-(1,1-1,1-2,2)RS-1	MARION	484	336
		CONTRACT NO. 76F79		
		ILLINOIS FED. AID PROJECT NHPP-KC9D(768)		

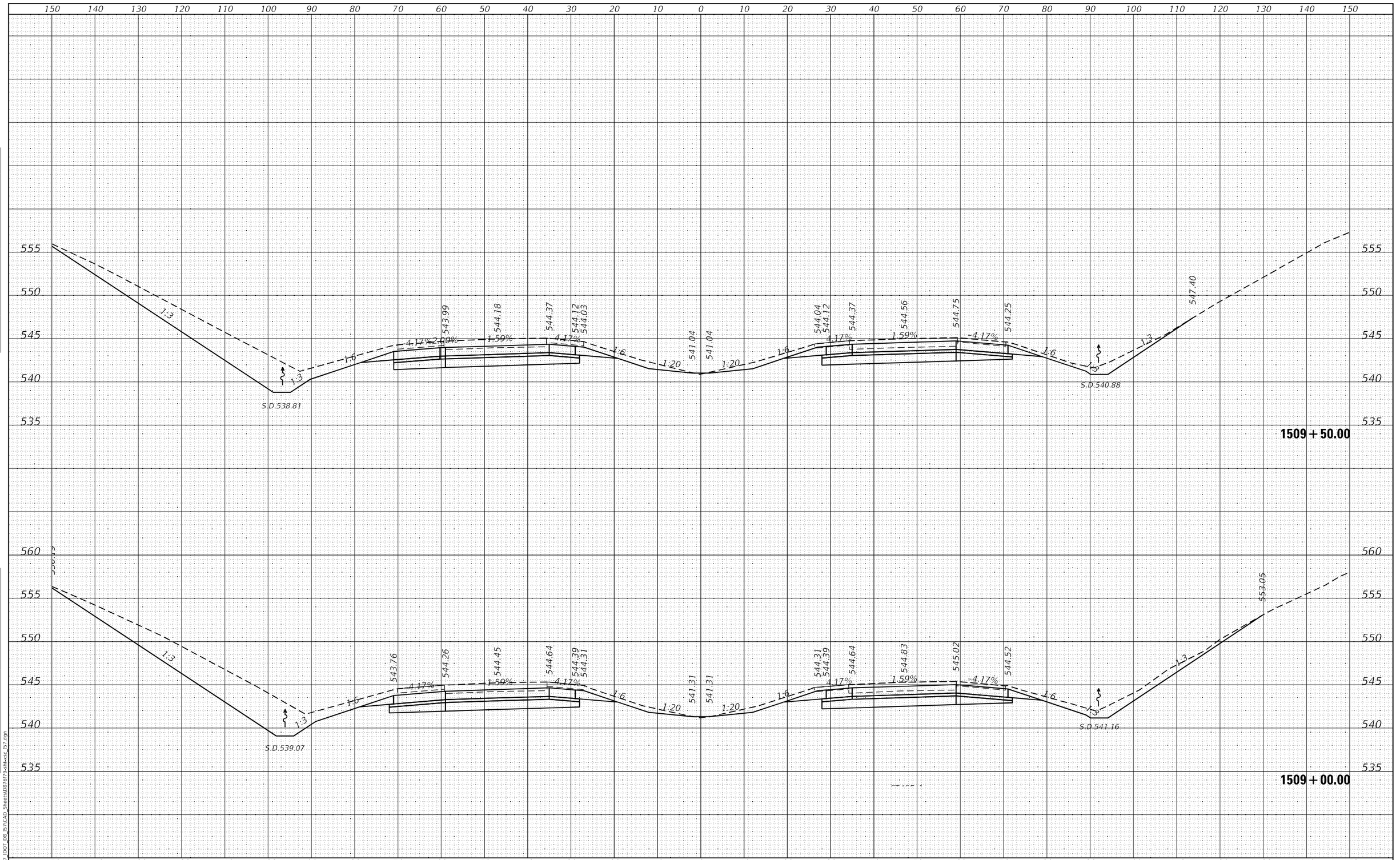

FINAL SURVEY		BY	DATE
NOTE BOOK	SURVEYED		
	PLOTTED		
	TEMPLATE		
	AREAS		
NO.	AREAS CHECKED		

ORIGINAL SURVEY		BY	DATE
NOTE BOOK	SURVEYED		
	PLOTTED		
	TEMPLATE		
	AREAS		
NO.	AREAS CHECKED		

MODEL: Default
FILE NAME: K:\8137 IDOT D8 I57\CAD Sheets\D876f79-sht-xsc_I57.dgn

HMG ENGINEERS, INC.
9360 HOLY CROSS LANE
BREESE, ILLINOIS 62230
Engineers • Surveyors (618) 526-9611
IL PROF. DESIGN FIRM NO. 184.000899

USER NAME = mobrien	DESIGNED -	REVISED -	
	DRAWN -	REVISED -	
PLOT SCALE = 20.0000 ' / in.	CHECKED -	REVISED -	
PLOT DATE = 2/16/2022	DATE -	REVISED -	

STATE OF ILLINOIS
DEPARTMENT OF TRANSPORTATION

CROSS SECTIONS
I-57

SCALE: 1:10H: 1:5V | SHEET 133 OF 194 SHEETS | STA. 1509+00.00 TO STA. 1509+50.00

F.A.I. RTE.	SECTION	COUNTY	TOTAL SHEETS	SHEET NO.
57	61-(1,1-1,1-2,2)RS-1	MARION	484	337
		CONTRACT NO. 76F79		
		ILLINOIS FED. AID PROJECT NHPP-KC9D(768)		

FINAL SURVEY	NOTE BOOK	NO.
SURVEYED	PLOTTED	AREAS CHECKED
PLOTTED	TEMPLATE	
TEMPLATE	AREAS	
AREAS		
BY		
DATE		

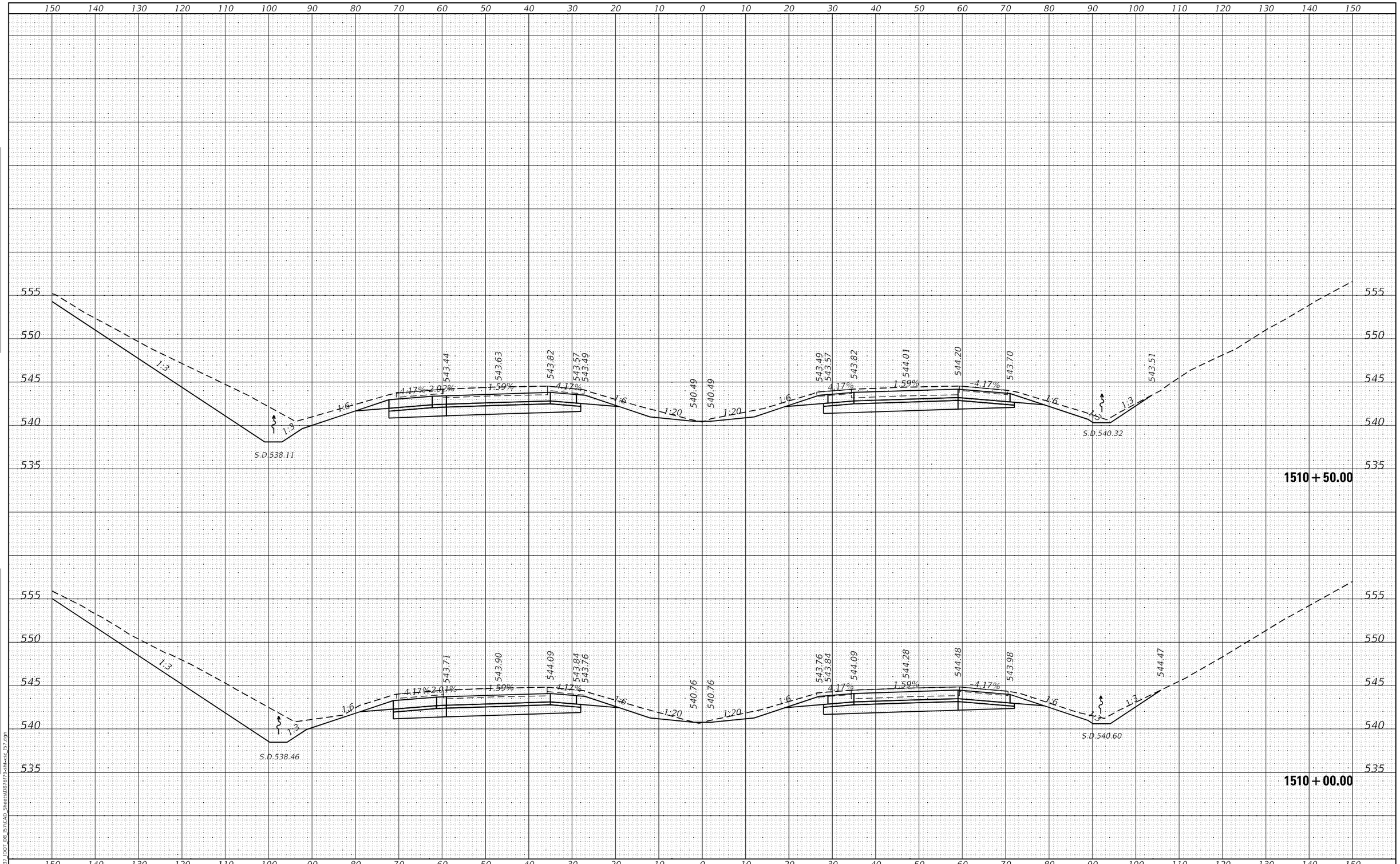

ORIGINAL SURVEY	NOTE BOOK	NO.
SURVEYED	PLOTTED	AREAS CHECKED
PLOTTED	TEMPLATE	
TEMPLATE	AREAS	
AREAS		
BY		
DATE		

MODEL: Default
FILE NAME: K:\8137_IDOT_D8_I57\CAD Sheets\D87679-sht-xsc_I57.dgn

HMG Engineers • Surveyors
HMG ENGINEERS, INC.
9360 HOLY CROSS LANE
BREESE, ILLINOIS 62230
(618) 526-9611
IL PROF. DESIGN FIRM NO. 184.000899

USER NAME = mobrien	DESIGNED -	REVISED -
	DRAWN -	REVISED -
PLOT SCALE = 20.0000 ' / in.	CHECKED -	REVISED -
PLOT DATE = 2/16/2022	DATE -	REVISED -

STATE OF ILLINOIS
DEPARTMENT OF TRANSPORTATION

CROSS SECTIONS
I–57

SCALE: 1:10H: 1:5V | SHEET 134 OF 194 SHEETS | STA. 1510+00.00 | TO STA. 1510+50.00

F.A.I. RTE.	SECTION	COUNTY	TOTAL SHEETS	SHEET NO.
57	61-(1,1-1,1-2,2)RS-1	MARION	448	338
		CONTRACT NO. 76F79		
		ILLINOIS	FED. AID PROJECT	NHPP-KC9D(768)

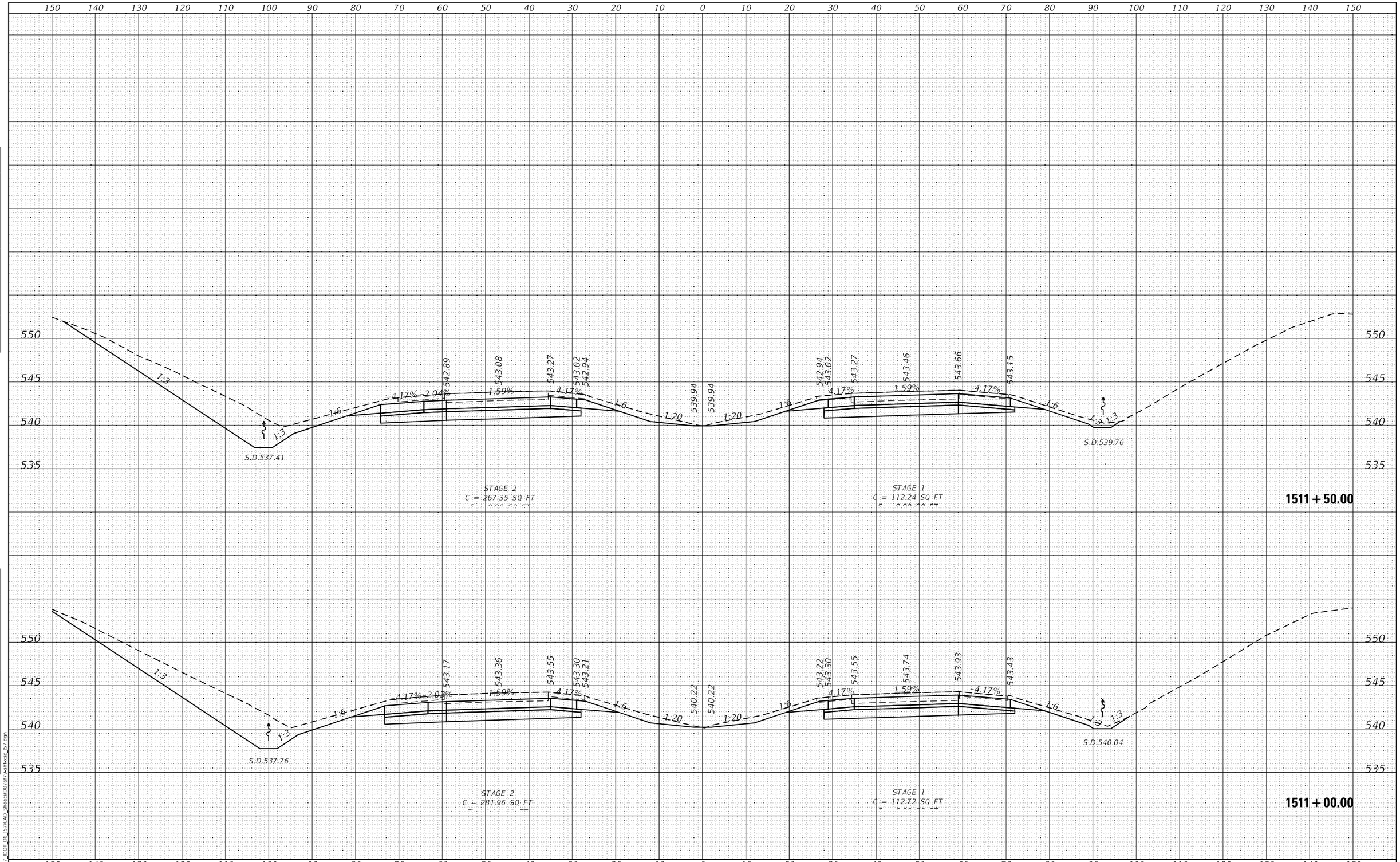

FINAL SURVEY		BY	DATE
NOTE BOOK NO.	SURVEYED		
	PLOTTED		
	TEMPLATE		
	AREAS		
	AREAS CHECKED		

ORIGINAL SURVEY		BY	DATE
NOTE BOOK NO.	SURVEYED		
	PLOTTED		
	TEMPLATE		
	AREAS		
	AREAS CHECKED		

MODEL: Default
FILE NAME: K:\8137_IDOT_D8_I57\CAD_Sheets\D876f79-sht-xsc_I57.dgn

HMG ENGINEERS, INC.
9360 HOLY CROSS LANE
BREESE, ILLINOIS 62230
(618) 526-9611
Engineers • Surveyors
IL PROF. DESIGN FIRM NO. 184.000899

USER NAME = mobrien	DESIGNED -	REVISED -	
	DRAWN -	REVISED -	
PLOT SCALE = 20.0000 ' / in.	CHECKED -	REVISED -	
PLOT DATE = 2/16/2022	DATE -	REVISED -	

STATE OF ILLINOIS
DEPARTMENT OF TRANSPORTATION

CROSS SECTIONS
I-57

SCALE: 1:10H: 1:5V | SHEET 135 OF 194 SHEETS | STA. 1511+00.00 TO STA. 1511+50.00

F.A.I. RTE.	SECTION	COUNTY	TOTAL SHEETS	SHEET NO.
57	61-(1,1-1,1-2,2)RS-1	MARION	484	339
		CONTRACT NO. 76F79		
		ILLINOIS FED. AID PROJECT NHPP-KC9D(768)		

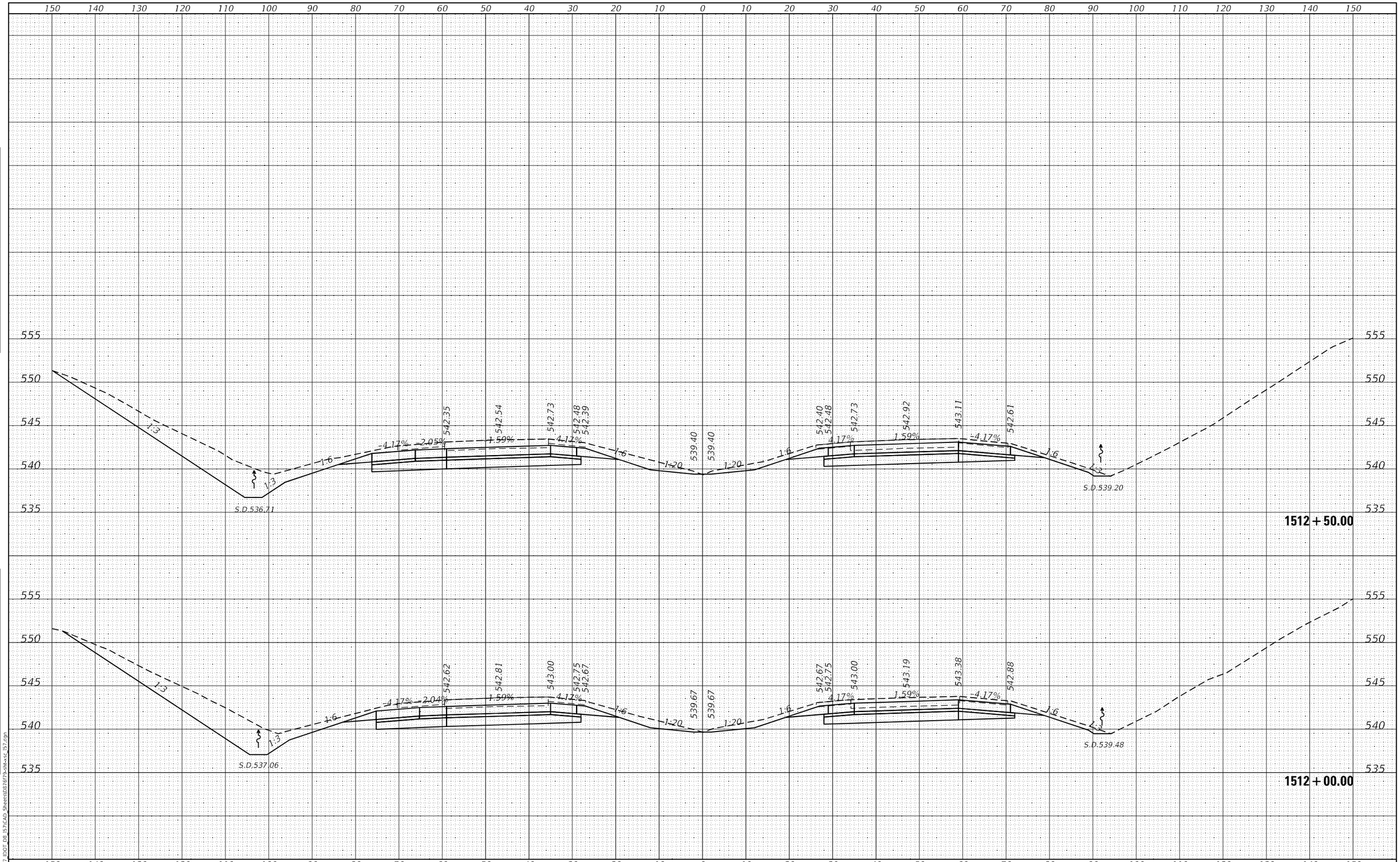

FINAL SURVEY | NOTE BOOK NO. | SURVEYED | PLOTTED | TEMPLATE | AREAS | AREAS CHECKED | BY | DATE

ORIGINAL SURVEY | NOTE BOOK NO. | SURVEYED | PLOTTED | TEMPLATE | AREAS | AREAS CHECKED | BY | DATE

MODEL: Default
FILE NAME: K:\8137_IDOT_D8_I57\CAD_Sheets\D876f79-sht-xsc_I57.dgn

HMG ENGINEERS, INC.
9360 HOLY CROSS LANE
BREESE, ILLINOIS 62230
(618) 526-9611
Engineers • Surveyors
IL PROF. DESIGN FIRM NO. 184.000899

USER NAME = mobrien	DESIGNED -	REVISED -
	DRAWN -	REVISED -
PLOT SCALE = 20.0000 ' / in.	CHECKED -	REVISED -
PLOT DATE = 2/16/2022	DATE -	REVISED -

STATE OF ILLINOIS
DEPARTMENT OF TRANSPORTATION

CROSS SECTIONS
I–57

SCALE: 1:10H: 1:5V | SHEET 136 OF 194 SHEETS | STA. 1512+00.00 TO STA. 1512+50.00

F.A.I. RTE.	SECTION	COUNTY	TOTAL SHEETS	SHEET NO.
57	61-(1,1-1,1-2,2)RS-1	MARION	484	340

CONTRACT NO. 76F79

ILLINOIS | FED. AID PROJECT NHPP-KC9D(768)

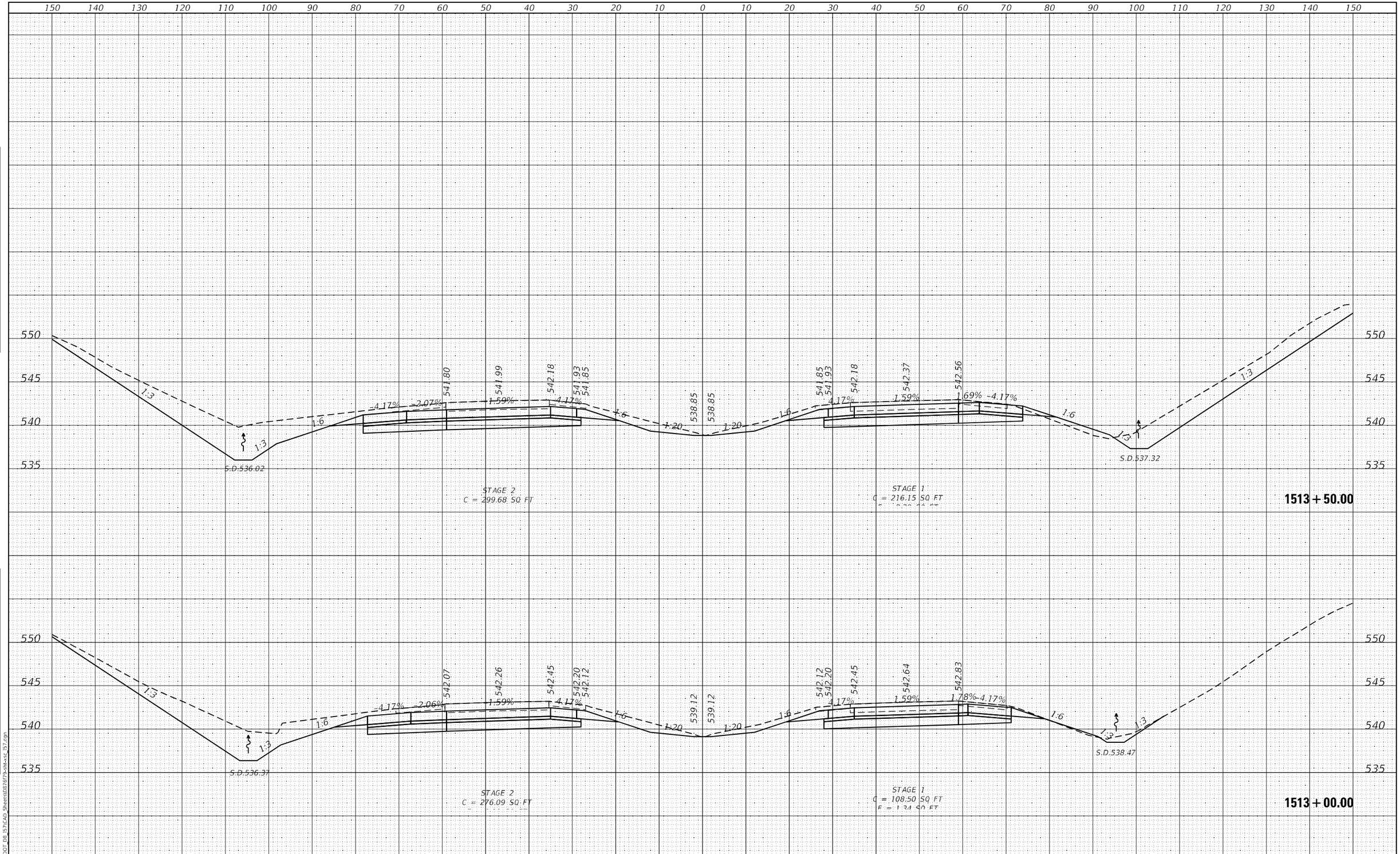

FINAL SURVEY		BY	DATE
NOTE BOOK NO.	SURVEYED		
	PLOTTED		
	TEMPLATE		
	AREAS		
	AREAS CHECKED		

ORIGINAL SURVEY		BY	DATE
NOTE BOOK NO.	SURVEYED		
	PLOTTED		
	TEMPLATE		
	AREAS		
	AREAS CHECKED		

MODEL: Default
FILE NAME: K:\8137_IDOT_D8_I57\CAD_Sheets\D876f79-sht-xsc_I57.dgn

HMG ENGINEERS, INC.
9360 HOLY CROSS LANE
BREESE, ILLINOIS 62230
(618) 526-9611
Engineers • Surveyors
IL PROF. DESIGN FIRM NO. 184.000899

USER NAME = mobrien	DESIGNED -	REVISED -	
	DRAWN -	REVISED -	
PLOT SCALE = 20.0000 ' / in.	CHECKED -	REVISED -	
PLOT DATE = 2/16/2022	DATE -	REVISED -	

STATE OF ILLINOIS
DEPARTMENT OF TRANSPORTATION

CROSS SECTIONS
I-57

SCALE: 1:10H: 1:5V | SHEET 137 OF 194 SHEETS | STA. 1513+00.00 TO STA. 1513+50.00

F.A.I. RTE.	SECTION	COUNTY	TOTAL SHEETS	SHEET NO.
57	61-(1,1-1,1-2,2)RS-1	MARION	484	341
		CONTRACT NO. 76F79		
		ILLINOIS FED. AID PROJECT NHPP-KC9D(768)		

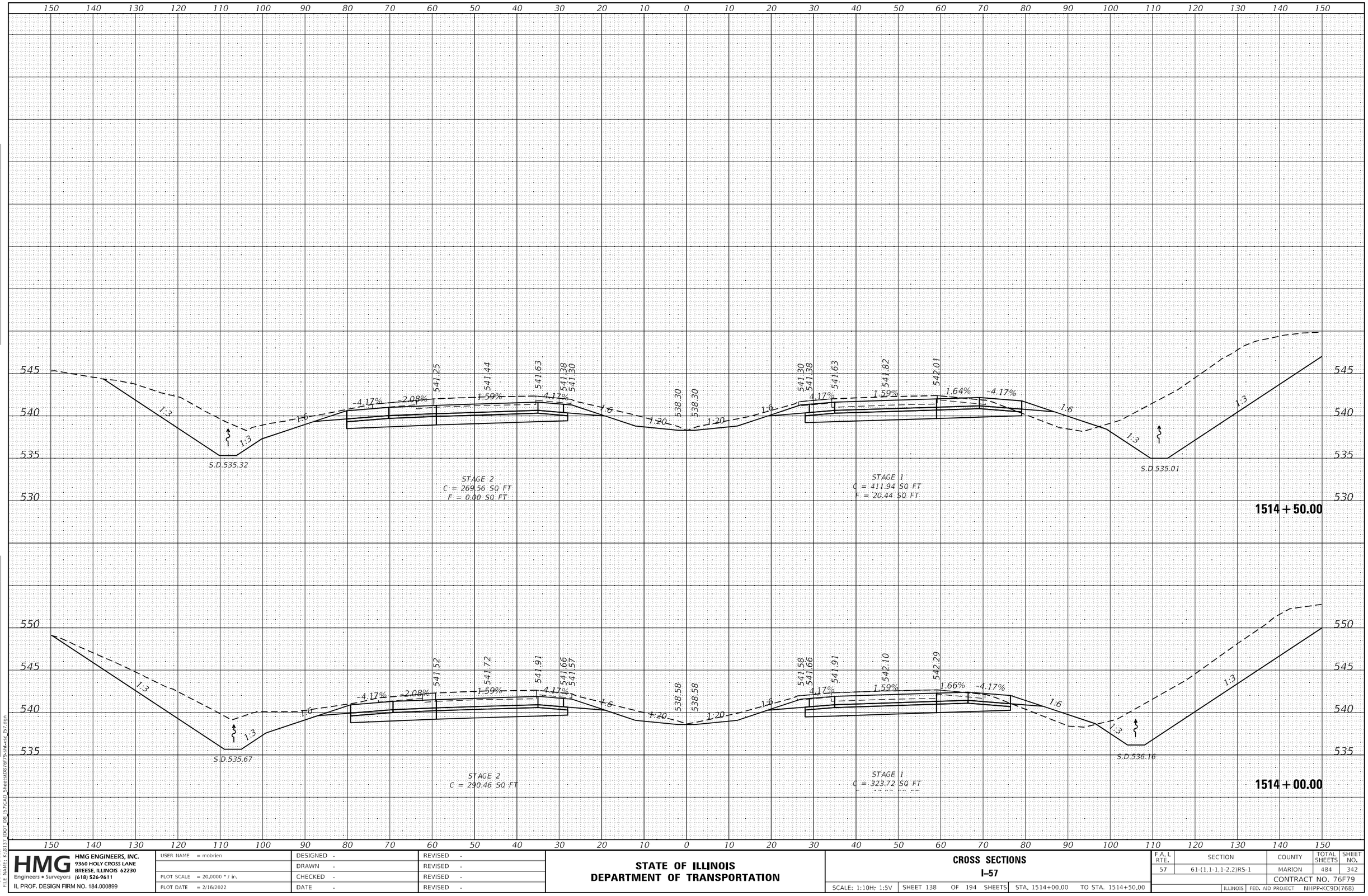

HMG ENGINEERS, INC. 9360 HOLY CROSS LANE BREESE, ILLINOIS 62230 (618) 526-9611 Engineers • Surveyors IL PROF. DESIGN FIRM NO. 184.000899	USER NAME = mobrien	DESIGNED -	REVISED -	STATE OF ILLINOIS DEPARTMENT OF TRANSPORTATION	CROSS SECTIONS I-57
		DRAWN -	REVISED -		
	PLOT SCALE = 20.0000 ' / in.	CHECKED -	REVISED -		
	PLOT DATE = 2/16/2022	DATE -	REVISED -		SCALE: 1:10H; 1:5V SHEET 138 OF 194 SHEETS STA. 1514+00.00 TO STA. 1514+50.00

F.A.I. RTE.	SECTION	COUNTY	TOTAL SHEETS	SHEET NO.
57	61-(1,1-1,1-2,2)RS-1	MARION	484	342
		CONTRACT NO. 76F79		
		ILLINOIS FED. AID PROJECT NHPP-KC9D(768)		

MODEL: Default
FILE NAME: K:\8137 IDOT D8 I57\CAD Sheets\D876f79-sht-xsc_I57.dgn

FINAL SURVEY	NOTE BOOK	NO.
	SURVEYED	BY
	PLOTTED	
	TEMPLATE	
	AREAS	
	AREAS CHECKED	DATE

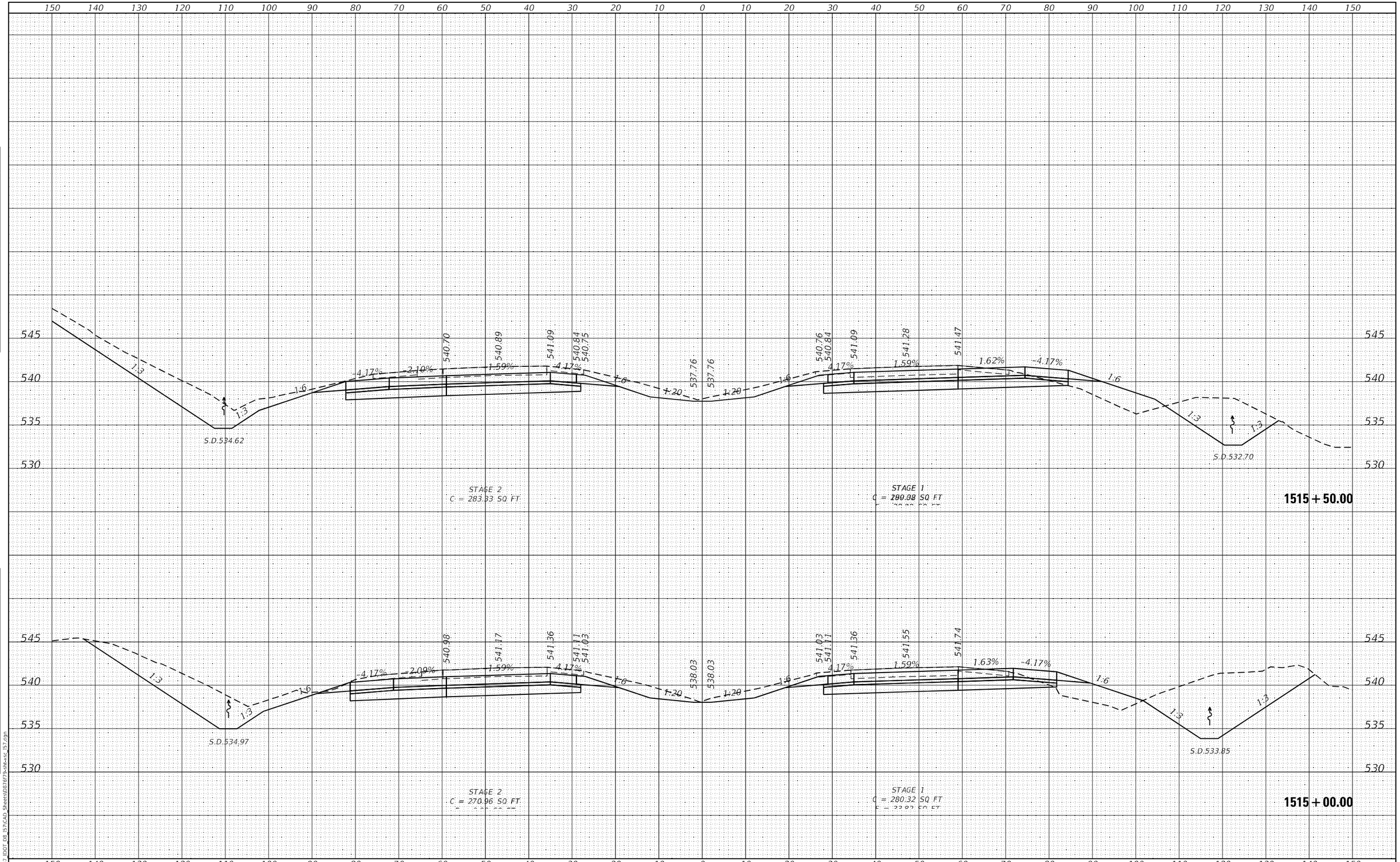

ORIGINAL SURVEY	NOTE BOOK	NO.
	SURVEYED	BY
	PLOTTED	
	TEMPLATE	
	AREAS	
	AREAS CHECKED	DATE

MODEL: Default
FILE NAME: K:\8137_IDOT_D8_I57\CAD Sheets\D876F79-sht-xs_I57.dgn

HMG ENGINEERS, INC. 9360 HOLY CROSS LANE BREESE, ILLINOIS 62230 Engineers • Surveyors (618) 526-9611 IL PROF. DESIGN FIRM NO. 184.000899	USER NAME = mobrien	DESIGNED -	REVISED -
		DRAWN -	REVISED -
	PLOT SCALE = 20.0000 ' / in.	CHECKED -	REVISED -
	PLOT DATE = 2/16/2022	DATE -	REVISED -

STATE OF ILLINOIS
DEPARTMENT OF TRANSPORTATION

CROSS SECTIONS
I–57

SCALE: 1:10H: 1:5V | SHEET 139 OF 194 SHEETS | STA. 1515+00.00 TO STA. 1515+50.00

F.A.I. RTE.	SECTION	COUNTY	TOTAL SHEETS	SHEET NO.
57	61-(1,1-1,1-2,2)RS-1	MARION	484	343
		CONTRACT NO. 76F79		
		ILLINOIS FED. AID PROJECT	NHPP-KC9D(768)	

FINAL SURVEY	NOTE BOOK	NO.
ORIGINAL SURVEY	NOTE BOOK	NO.

BY	DATE
SURVEYED	
PLOTTED	
TEMPLATE	
AREAS	
AREAS CHECKED	

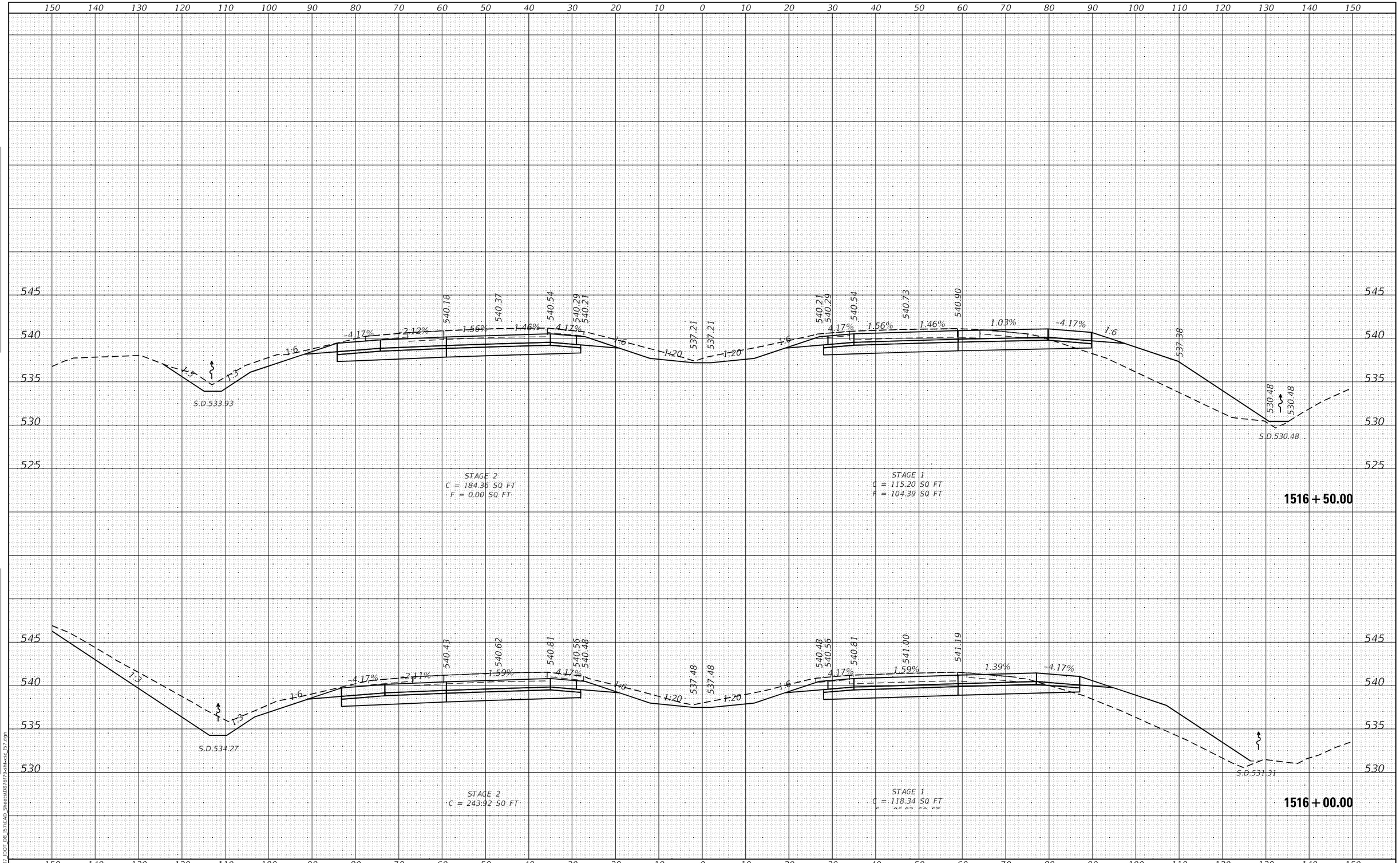

HMG ENGINEERS, INC. 9360 HOLY CROSS LANE BREESE, ILLINOIS 62230 Engineers • Surveyors (618) 526-9611 IL PROF. DESIGN FIRM NO. 184.000899	USER NAME = mobrien	DESIGNED -	REVISED -
		DRAWN -	REVISED -
	PLOT SCALE = 20.0000 ' / in.	CHECKED -	REVISED -
	PLOT DATE = 2/16/2022	DATE -	REVISED -

STATE OF ILLINOIS
DEPARTMENT OF TRANSPORTATION

CROSS SECTIONS
I–57

SCALE: 1:10H: 1:5V | SHEET 140 OF 194 SHEETS | STA. 1516+00.00 | TO STA. 1516+50.00

F.A.I. RTE.	SECTION	COUNTY	TOTAL SHEETS	SHEET NO.
57	61-(1,1-1,1-2,2)RS-1	MARION	484	344
		CONTRACT NO. 76F79		
		ILLINOIS	FED. AID PROJECT	NHPP-KC9D(768)

MODEL: Default
FILE NAME: K:\8137_IDOT_D8_I57\CAD_Sheets\D87679-sht-xsc_I57.dgn

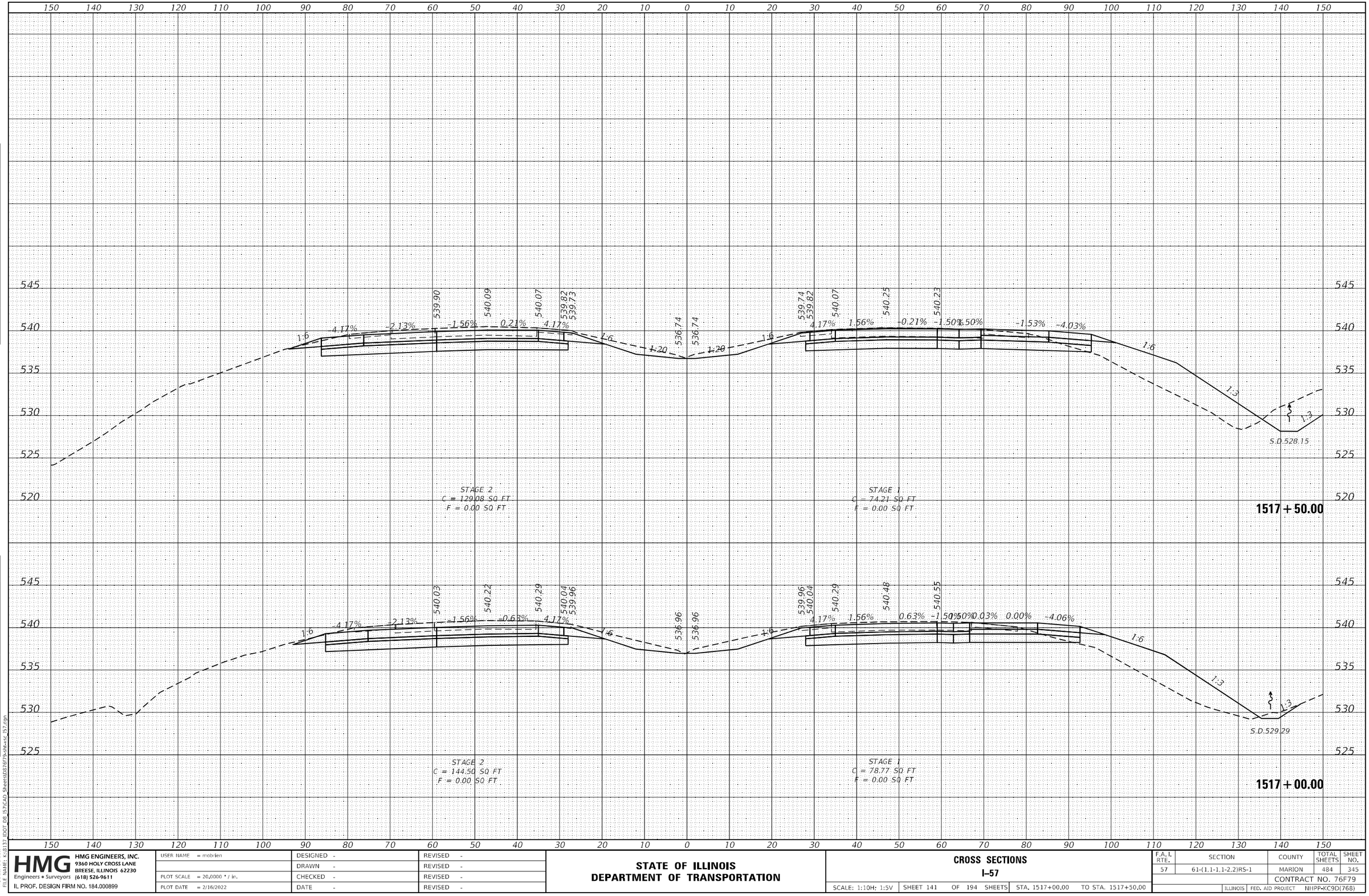

FINAL SURVEY | NOTE BOOK NO. | SURVEYED | PLOTTED | TEMPLATE | AREAS | AREAS CHECKED | BY | DATE

ORIGINAL SURVEY | NOTE BOOK NO. | SURVEYED | PLOTTED | TEMPLATE | AREAS | AREAS CHECKED | BY | DATE

MODEL: Default
FILE NAME: K:\8137_IDOT_D8_I57\CAD_Sheets\D876f79-sht-xsc_I57.dgn

HMG ENGINEERS, INC.
9360 HOLY CROSS LANE
BREESE, ILLINOIS 62230
(618) 526-9611
Engineers • Surveyors
IL PROF. DESIGN FIRM NO. 184.000899

USER NAME = mobrien	DESIGNED -	REVISED -	
	DRAWN -	REVISED -	
PLOT SCALE = 20.0000 ' / in.	CHECKED -	REVISED -	
PLOT DATE = 2/16/2022	DATE -	REVISED -	

STATE OF ILLINOIS
DEPARTMENT OF TRANSPORTATION

CROSS SECTIONS
I-57

SCALE: 1:10H: 1:5V | SHEET 141 OF 194 SHEETS | STA. 1517+00.00 TO STA. 1517+50.00

F.A.I. RTE.	SECTION	COUNTY	TOTAL SHEETS	SHEET NO.
57	61-(1,1-1,1-2,2)RS-1	MARION	484	345
		CONTRACT NO. 76F79		
		ILLINOIS FED. AID PROJECT NHPP-KC9D(768)		

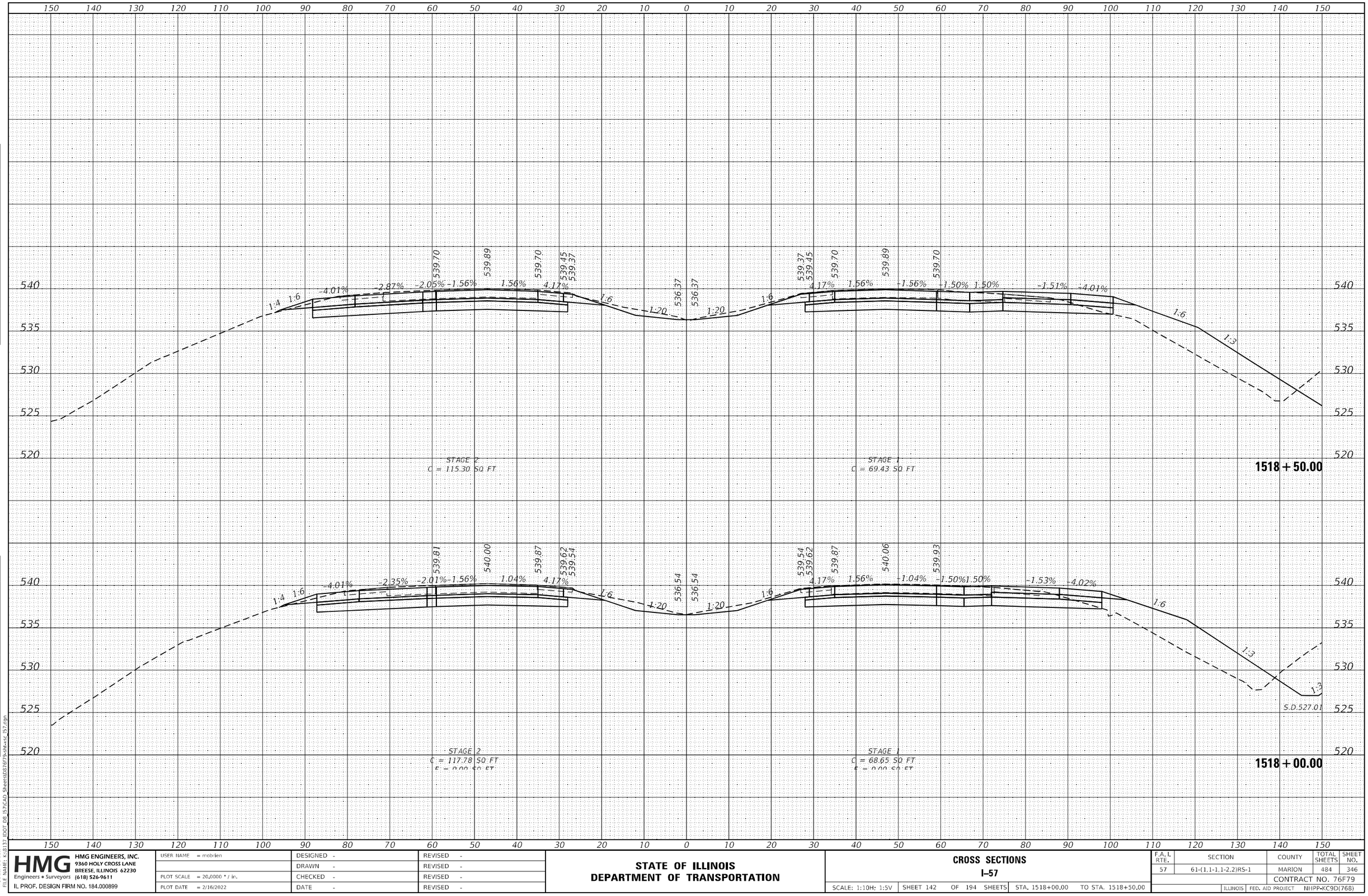

HMG ENGINEERS, INC. 9360 HOLY CROSS LANE BREESE, ILLINOIS 62230 Engineers • Surveyors (618) 526-9611 IL PROF. DESIGN FIRM NO. 184.000899	USER NAME = mobrien	DESIGNED -	REVISED -
		DRAWN -	REVISED -
	PLOT SCALE = 20.0000 ' / in.	CHECKED -	REVISED -
	PLOT DATE = 2/16/2022	DATE -	REVISED -

STATE OF ILLINOIS
DEPARTMENT OF TRANSPORTATION

CROSS SECTIONS
I–57

SCALE: 1:10H: 1:5V | SHEET 142 OF 194 SHEETS | STA. 1518+00.00 | TO STA. 1518+50.00

F.A.I. RTE.	SECTION	COUNTY	TOTAL SHEETS	SHEET NO.
57	61-(1,1-1,1-2,2)RS-1	MARION	484	346
		CONTRACT NO. 76F79		
		ILLINOIS	FED. AID PROJECT	NHPP-KC9D(768)

ORIGINAL SURVEY | FINAL SURVEY
NOTE BOOK
NO.
SURVEYED
PLOTTED
TEMPLATE
AREAS
AREAS CHECKED
BY
DATE

MODEL: Default
FILE NAME: K:\8137_IDOT_D8_I57\CAD_Sheets\D87679-sht-xsc_I57.dgn

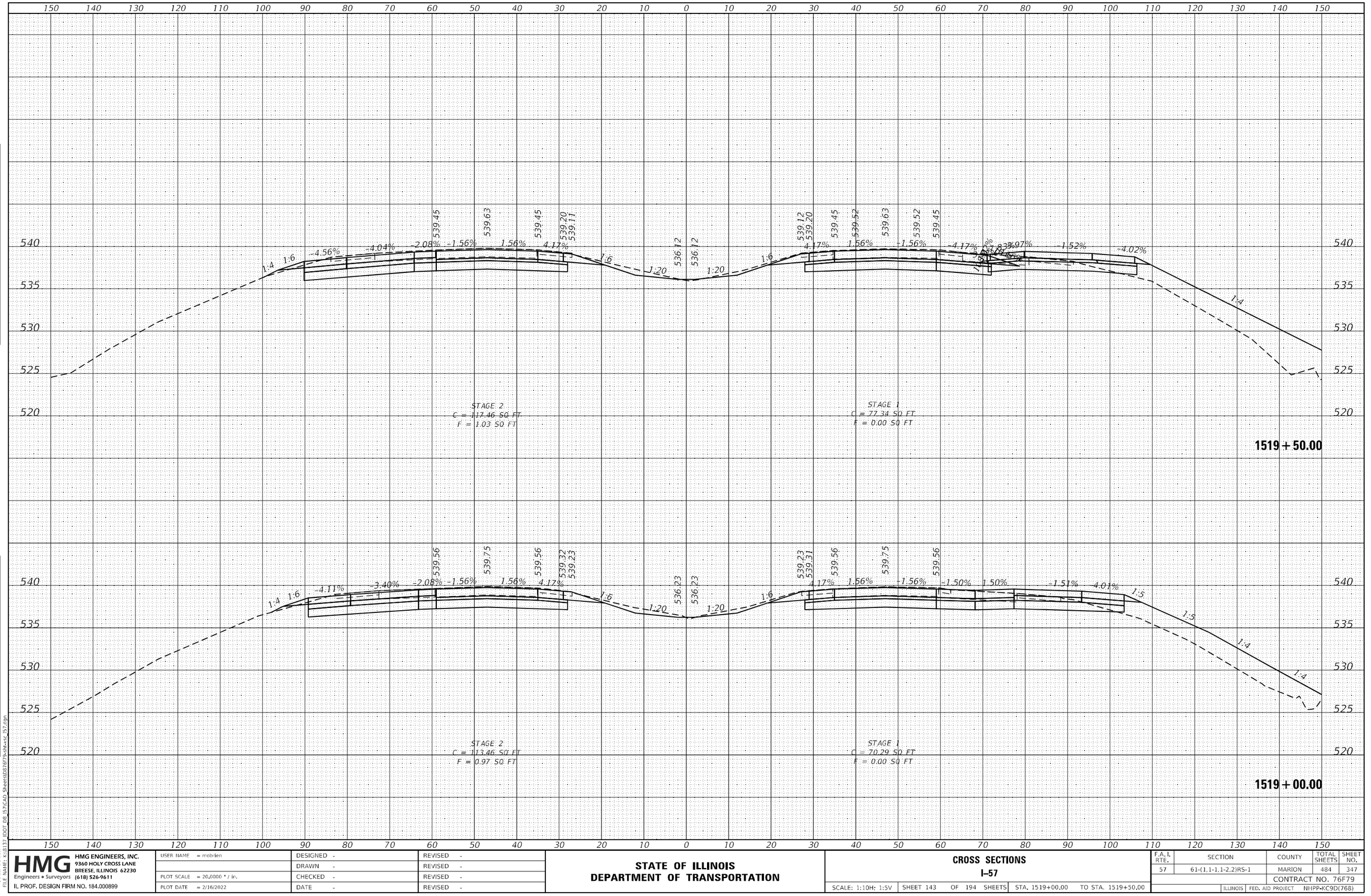

FINAL SURVEY | NOTE BOOK NO. | SURVEYED | PLOTTED | TEMPLATE | AREAS | AREAS CHECKED | BY | DATE

ORIGINAL SURVEY | NOTE BOOK NO. | SURVEYED | PLOTTED | TEMPLATE | AREAS | AREAS CHECKED | BY | DATE

MODEL: Default
FILE NAME: K:\8137_IDOT_D8_I57\CAD_Sheets\D876f79-sht-xsc_I57.dgn

HMG ENGINEERS, INC.
9360 HOLY CROSS LANE
BREESE, ILLINOIS 62230
Engineers • Surveyors (618) 526-9611
IL PROF. DESIGN FIRM NO. 184.000899

USER NAME = mobrien	DESIGNED -	REVISED -	
	DRAWN -	REVISED -	
PLOT SCALE = 20.0000 ' / in.	CHECKED -	REVISED -	
PLOT DATE = 2/16/2022	DATE -	REVISED -	

STATE OF ILLINOIS
DEPARTMENT OF TRANSPORTATION

CROSS SECTIONS
I-57

SCALE: 1:10H; 1:5V | SHEET 143 OF 194 SHEETS | STA. 1519+00.00 TO STA. 1519+50.00

F.A.I. RTE.	SECTION	COUNTY	TOTAL SHEETS	SHEET NO.
57	61-(1,1-1,1-2,2)RS-1	MARION	484	347
		CONTRACT NO. 76F79		
		ILLINOIS FED. AID PROJECT NHPP-KC9D(768)		

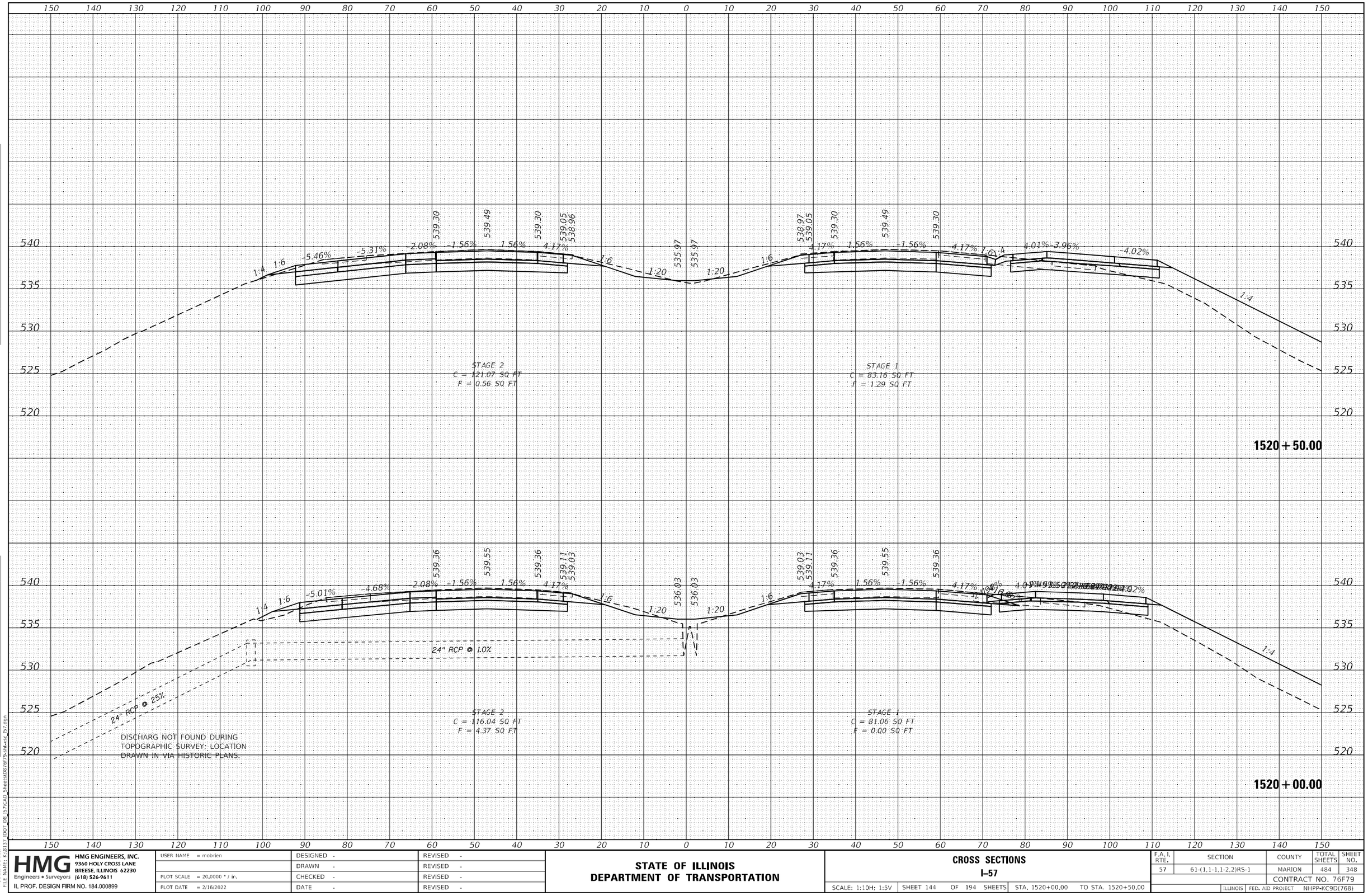

FINAL SURVEY | NOTE BOOK NO. | SURVEYED | PLOTTED | TEMPLATE | AREAS | AREAS CHECKED | BY | DATE

ORIGINAL SURVEY | NOTE BOOK NO. | SURVEYED | PLOTTED | TEMPLATE | AREAS | AREAS CHECKED | BY | DATE

MODEL: Default
FILE NAME: K:\8137_IDOT_D8_I57\CAD_Sheets\D876f79-sht-xsc_I57.dgn

HMG ENGINEERS, INC.
9360 HOLY CROSS LANE
BREESE, ILLINOIS 62230
Engineers • Surveyors (618) 526-9611
IL PROF. DESIGN FIRM NO. 184.000899

USER NAME = mobrien	DESIGNED -	REVISED -	
	DRAWN -	REVISED -	
PLOT SCALE = 20.0000 ' / in.	CHECKED -	REVISED -	
PLOT DATE = 2/16/2022	DATE -	REVISED -	

STATE OF ILLINOIS
DEPARTMENT OF TRANSPORTATION

CROSS SECTIONS
I-57

SCALE: 1:10H; 1:5V | SHEET 144 OF 194 SHEETS | STA. 1520+00.00 TO STA. 1520+50.00

F.A.I. RTE.	SECTION	COUNTY	TOTAL SHEETS	SHEET NO.
57	61-(1,1-1,1-2,2)RS-1	MARION	484	348

CONTRACT NO. 76F79

ILLINOIS | FED. AID PROJECT NHPP-KC9D(768)

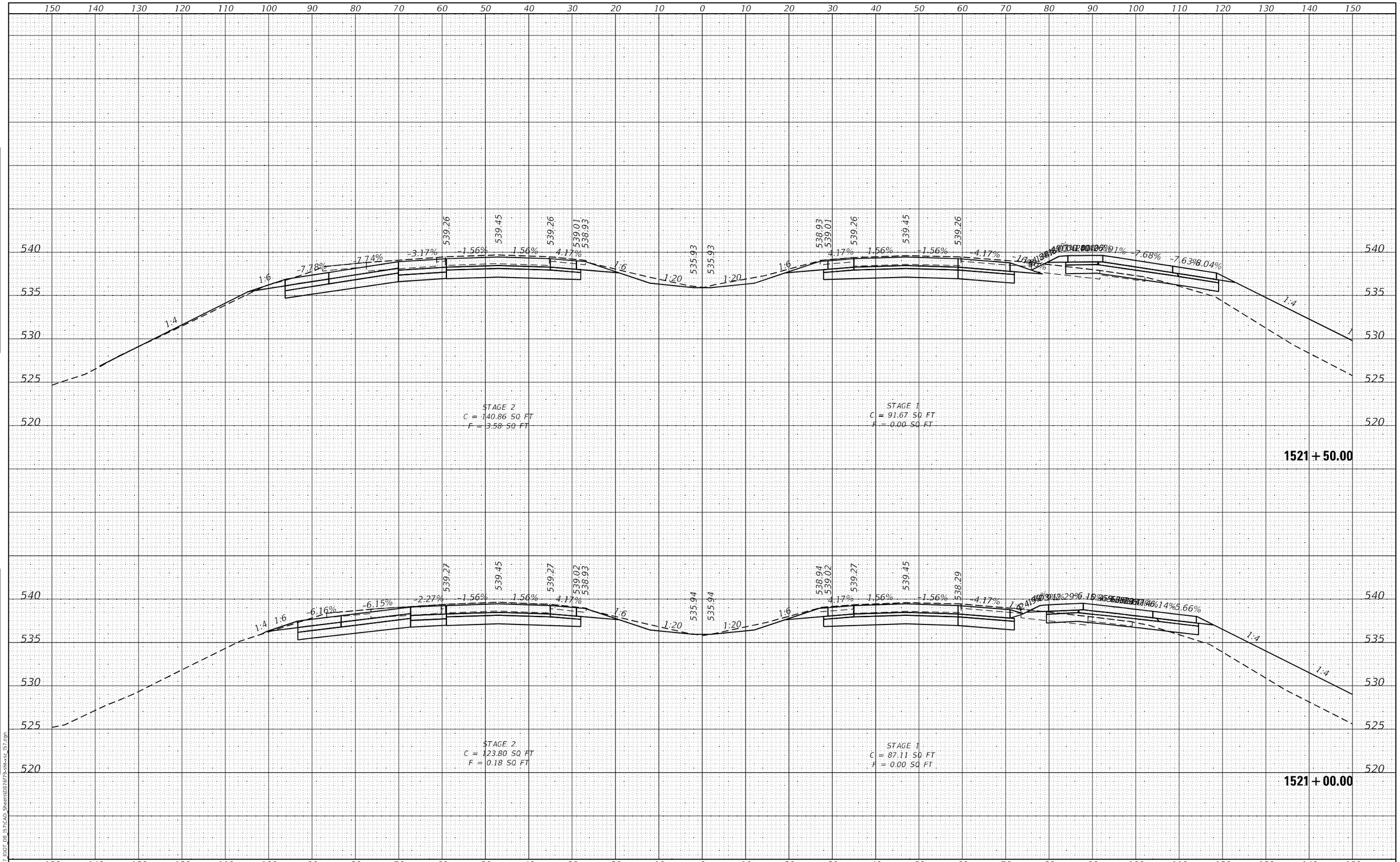

FINAL SURVEY | NOTE BOOK NO. | SURVEYED | PLOTTED | TEMPLATE | AREAS | AREAS CHECKED | BY | DATE

ORIGINAL SURVEY | NOTE BOOK NO. | SURVEYED | PLOTTED | TEMPLATE | AREAS | AREAS CHECKED | BY | DATE

MODEL: Default
FILE NAME: K:\8137_IDOT_D8_I57\CAD_Sheets\D876f79-sht-xsc_I57.dgn

HMG ENGINEERS, INC.
9360 HOLY CROSS LANE
BREESE, ILLINOIS 62230
Engineers • Surveyors (618) 526-9611
IL PROF. DESIGN FIRM NO. 184.000899

USER NAME = mobrien	DESIGNED -	REVISED -	
	DRAWN -	REVISED -	
PLOT SCALE = 20.0000 ' / in.	CHECKED -	REVISED -	
PLOT DATE = 2/16/2022	DATE -	REVISED -	

STATE OF ILLINOIS
DEPARTMENT OF TRANSPORTATION

CROSS SECTIONS
I–57

SCALE: 1:10H; 1:5V | SHEET 145 OF 194 SHEETS | STA. 1521+00.00 TO STA. 1521+50.00

F.A.I. RTE.	SECTION	COUNTY	TOTAL SHEETS	SHEET NO.
57	61-(1,1-1,1-2,2)RS-1	MARION	484	349

CONTRACT NO. 76F79

ILLINOIS | FED. AID PROJECT NHPP-KC9D(768)

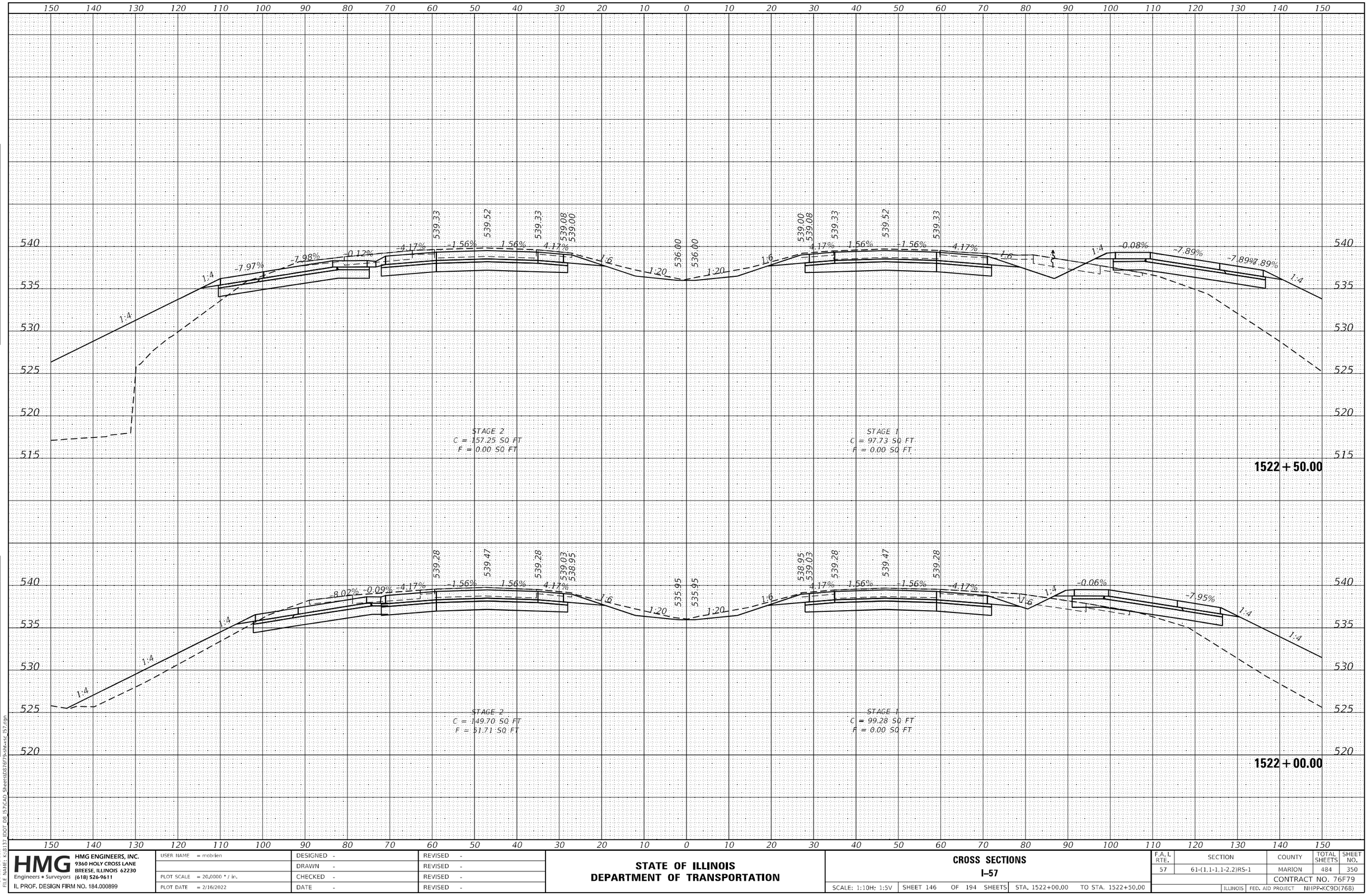

HMG ENGINEERS, INC. 9360 HOLY CROSS LANE BREESE, ILLINOIS 62230 (618) 526-9611	USER NAME = mobrien	DESIGNED -	REVISED -
Engineers • Surveyors		DRAWN -	REVISED -
IL PROF. DESIGN FIRM NO. 184.000899	PLOT SCALE = 20.0000 ' / in.	CHECKED -	REVISED -
	PLOT DATE = 2/16/2022	DATE -	REVISED -

STATE OF ILLINOIS
DEPARTMENT OF TRANSPORTATION

CROSS SECTIONS
I–57

SCALE: 1:10H: 1:5V | SHEET 146 OF 194 SHEETS | STA. 1522+00.00 | TO STA. 1522+50.00

F.A.I. RTE.	SECTION	COUNTY	TOTAL SHEETS	SHEET NO.
57	61-(1,1-1,1-2,2)RS-1	MARION	484	350
		CONTRACT NO. 76F79		
	ILLINOIS FED. AID PROJECT	NHPP-KC9D(768)		

FINAL SURVEY / ORIGINAL SURVEY — NOTE BOOK — NO. — BY — DATE
SURVEYED / PLOTTED / TEMPLATE / AREAS / AREAS CHECKED

MODEL: Default
FILE NAME: K:\8137 IDOT D8 I57\CAD Sheets\187679-sht-xsc I57.dgn

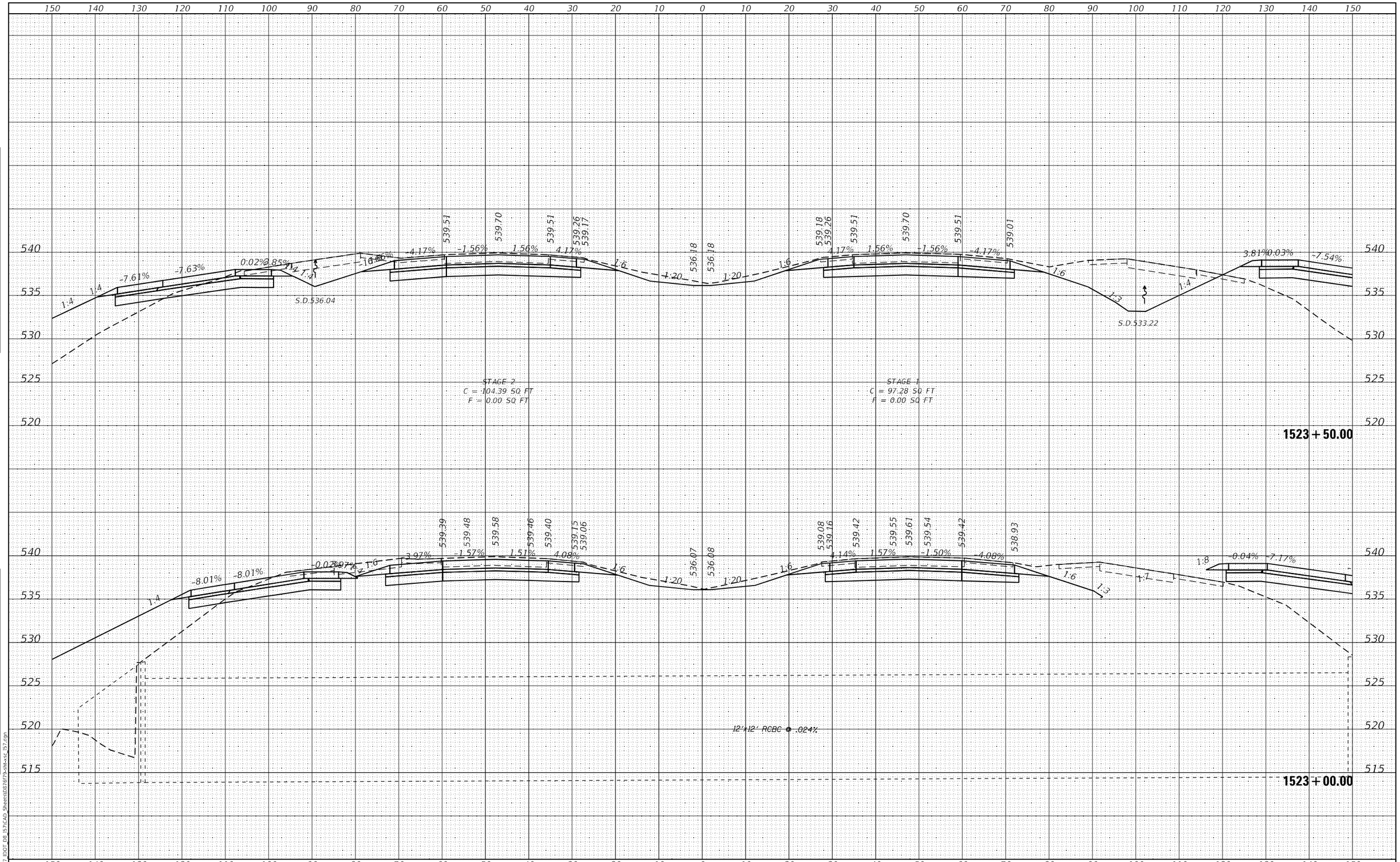

HMG ENGINEERS, INC. 9360 HOLY CROSS LANE BREESE, ILLINOIS 62230 (618) 526-9611 Engineers • Surveyors IL PROF. DESIGN FIRM NO. 184.000899	USER NAME = mobrien	DESIGNED -	REVISED -	STATE OF ILLINOIS DEPARTMENT OF TRANSPORTATION	CROSS SECTIONS I-57	F.A.I. RTE. 57	SECTION 61-(1,1-1,1-2,2)RS-1	COUNTY MARION	TOTAL SHEETS 484	SHEET NO. 351
		DRAWN -	REVISED -					CONTRACT NO. 76F79		
	PLOT SCALE = 20.0000 ' / in.	CHECKED -	REVISED -		SCALE: 1:10H; 1:5V	SHEET 147 OF 194 SHEETS	STA. 1523+00.00 TO STA. 1523+50.00	ILLINOIS	FED. AID PROJECT NHPP-KC9D(768)	
	PLOT DATE = 2/16/2022	DATE -	REVISED -							

MODEL: Default
FILE NAME: K:\8137 IDOT D8 I57\CAD Sheets\D876F79-sht-xsc I57.dgn

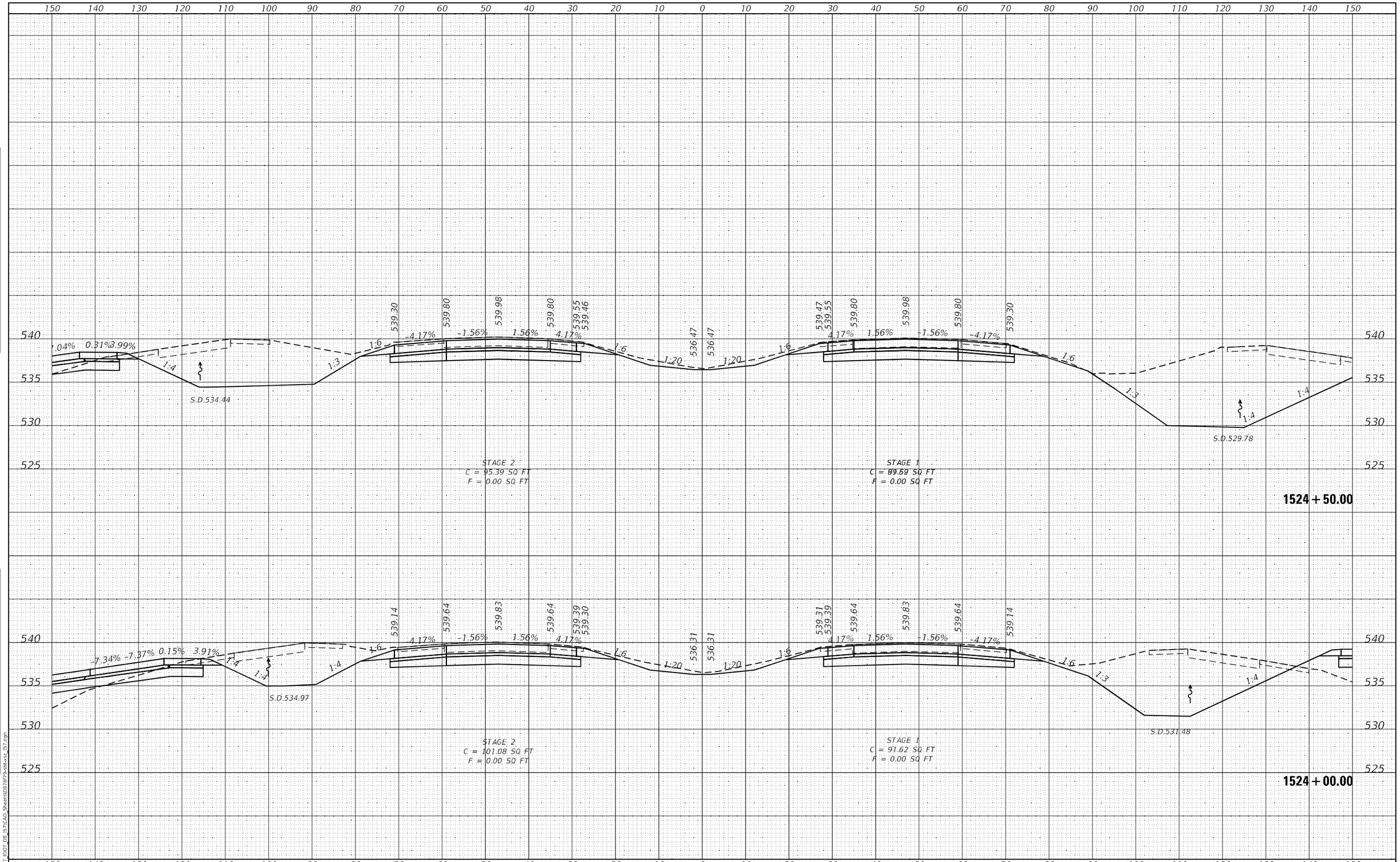

HMG ENGINEERS, INC. 9360 HOLY CROSS LANE BREESE, ILLINOIS 62230 Engineers • Surveyors (618) 526-9611 IL PROF. DESIGN FIRM NO. 184.000899	USER NAME = mobrien	DESIGNED -	REVISED -
		DRAWN -	REVISED -
	PLOT SCALE = 20.0000 ' / in.	CHECKED -	REVISED -
	PLOT DATE = 2/16/2022	DATE -	REVISED -

STATE OF ILLINOIS
DEPARTMENT OF TRANSPORTATION

CROSS SECTIONS
I–57

SCALE: 1:10H: 1:5V | SHEET 148 OF 194 SHEETS | STA. 1524+00.00 | TO STA. 1524+50.00

F.A.I. RTE.	SECTION	COUNTY	TOTAL SHEETS	SHEET NO.
57	61-(1,1-1,1-2,2)RS-1	MARION	484	352
		CONTRACT NO. 76F79		
		ILLINOIS	FED. AID PROJECT	NHPP-KC9D(768)

ORIGINAL SURVEY | NOTE BOOK | NO. | SURVEYED | PLOTTED | TEMPLATE | AREAS | AREAS CHECKED | BY | DATE

FINAL SURVEY | NOTE BOOK | NO. | SURVEYED | PLOTTED | TEMPLATE | AREAS | AREAS CHECKED | BY | DATE

MODEL: Default
FILE NAME: K:\8137_IDOT_D8_I57\CAD_Sheets\D87679-sht-xsc_I57.dgn

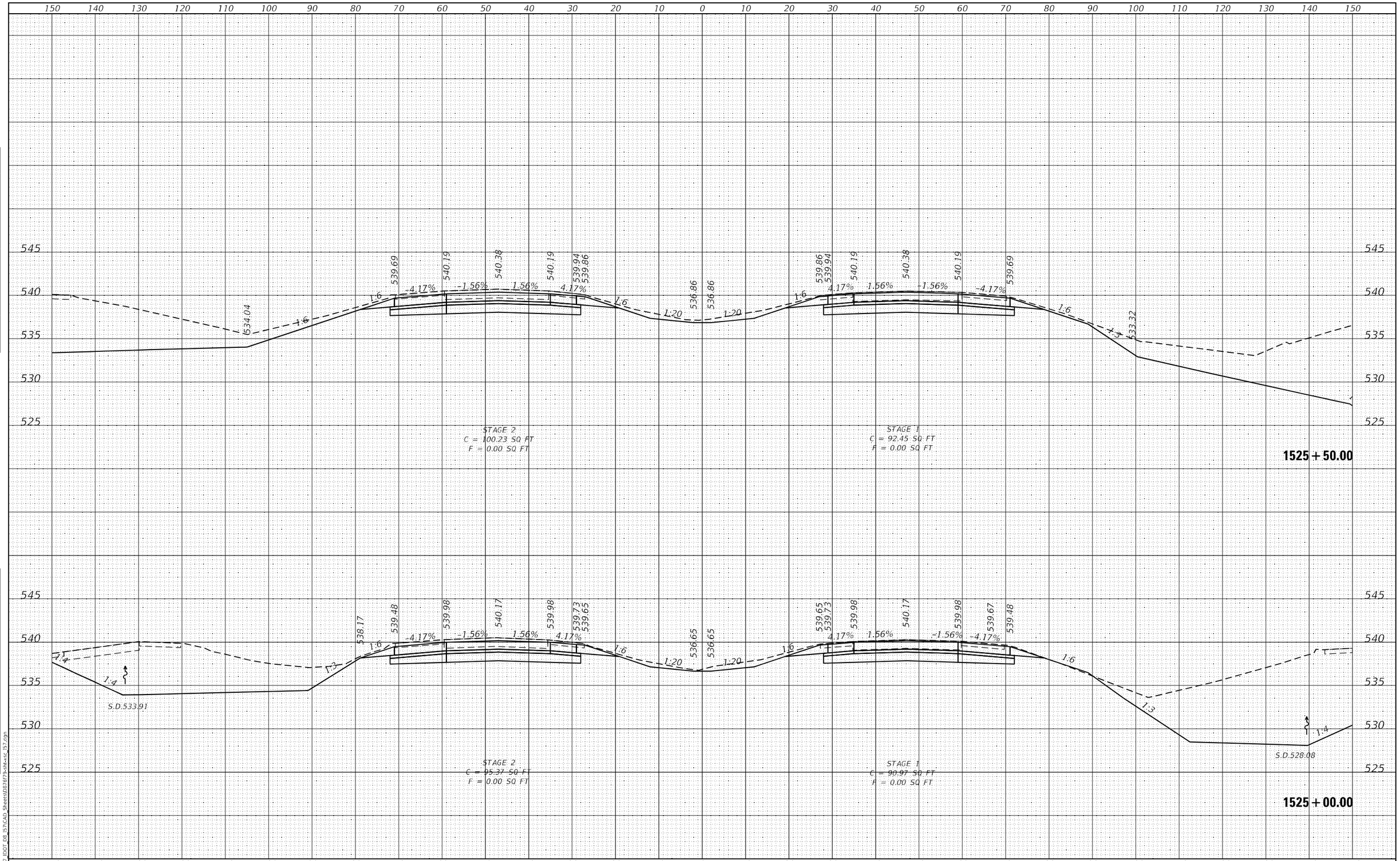

FINAL SURVEY | NOTE BOOK NO. | SURVEYED | PLOTTED | TEMPLATE | AREAS | AREAS CHECKED | BY | DATE

ORIGINAL SURVEY | NOTE BOOK NO. | SURVEYED | PLOTTED | TEMPLATE | AREAS | AREAS CHECKED | BY | DATE

MODEL: Default
FILE NAME: K:\8137_IDOT_D8_I57\CAD_Sheets\D876f79-sht-xsc_I57.dgn

HMG ENGINEERS, INC.
9360 HOLY CROSS LANE
BREESE, ILLINOIS 62230
(618) 526-9611
Engineers • Surveyors
IL PROF. DESIGN FIRM NO. 184.000899

USER NAME = mobrien	DESIGNED -	REVISED -
	DRAWN -	REVISED -
PLOT SCALE = 20.0000 ' / in.	CHECKED -	REVISED -
PLOT DATE = 2/16/2022	DATE -	REVISED -

STATE OF ILLINOIS
DEPARTMENT OF TRANSPORTATION

CROSS SECTIONS
I-57

SCALE: 1:10H: 1:5V | SHEET 149 OF 194 SHEETS | STA. 1525+00.00 TO STA. 1525+50.00

F.A.I. RTE.	SECTION	COUNTY	TOTAL SHEETS	SHEET NO.
57	61-(1,1-1,1-2,2)RS-1	MARION	484	353

CONTRACT NO. 76F79

ILLINOIS | FED. AID PROJECT NHPP-KC9D(768)

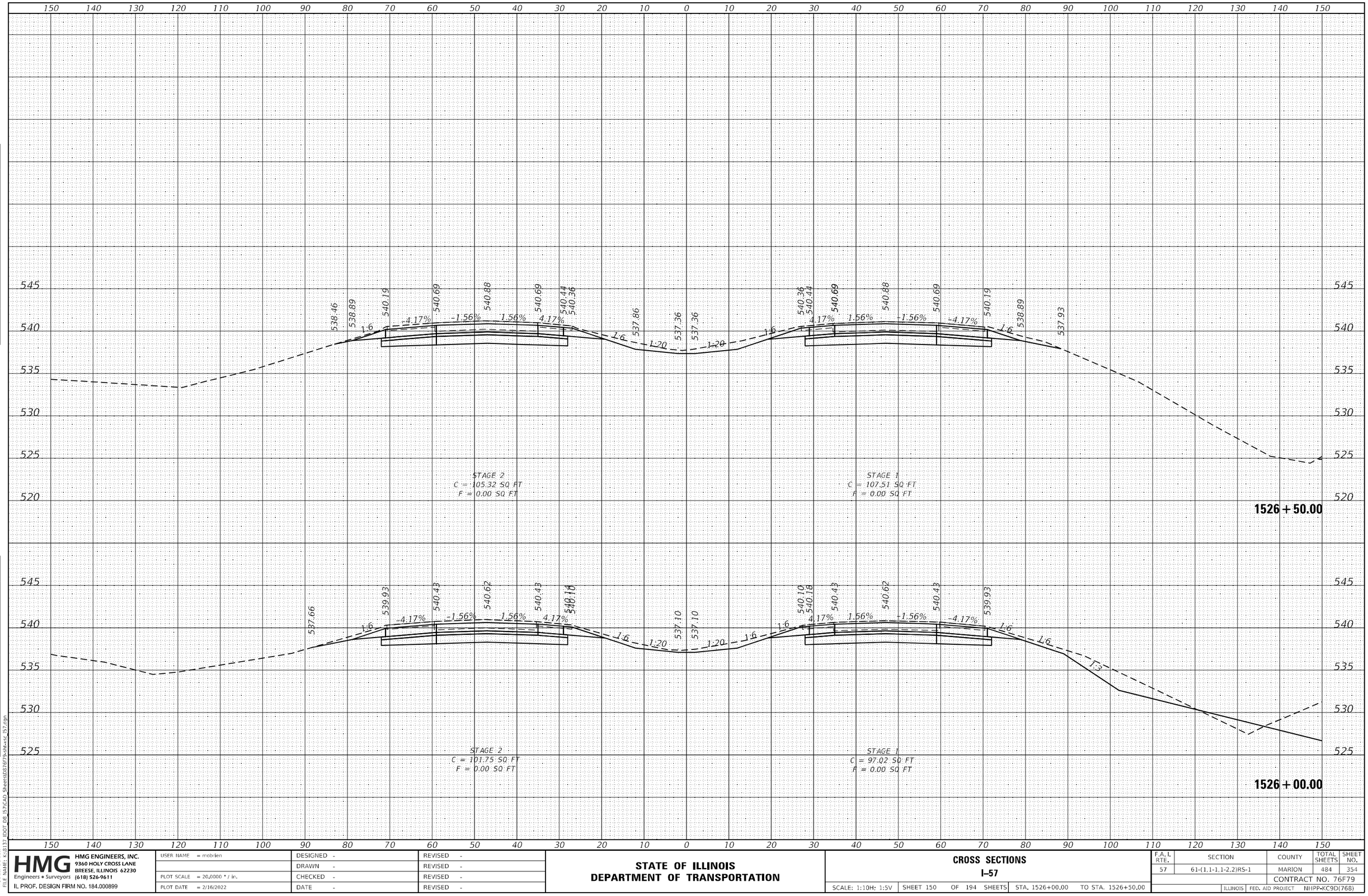

FINAL SURVEY — NOTE BOOK — NO. — SURVEYED — PLOTTED — TEMPLATE — AREAS — AREAS CHECKED — BY — DATE

ORIGINAL SURVEY — NOTE BOOK — NO. — SURVEYED — PLOTTED — TEMPLATE — AREAS — AREAS CHECKED — BY — DATE

MODEL: Default
FILE NAME: K:\8137 IDOT D8 I57\CAD Sheets\D876F79-sht-xs_I57.dgn

HMG ENGINEERS, INC. 9360 HOLY CROSS LANE BREESE, ILLINOIS 62230 Engineers • Surveyors (618) 526-9611 IL PROF. DESIGN FIRM NO. 184.000899	USER NAME = mobrien	DESIGNED -	REVISED -
		DRAWN -	REVISED -
	PLOT SCALE = 20.0000 ' / in.	CHECKED -	REVISED -
	PLOT DATE = 2/16/2022	DATE -	REVISED -

STATE OF ILLINOIS
DEPARTMENT OF TRANSPORTATION

CROSS SECTIONS
I-57

SCALE: 1:10H: 1:5V | SHEET 150 OF 194 SHEETS | STA. 1526+00.00 TO STA. 1526+50.00

F.A.I. RTE.	SECTION	COUNTY	TOTAL SHEETS	SHEET NO.
57	61-(1,1-1,1-2,2)RS-1	MARION	484	354
		CONTRACT NO. 76F79		
	ILLINOIS	FED. AID PROJECT	NHPP-KC9D(768)	

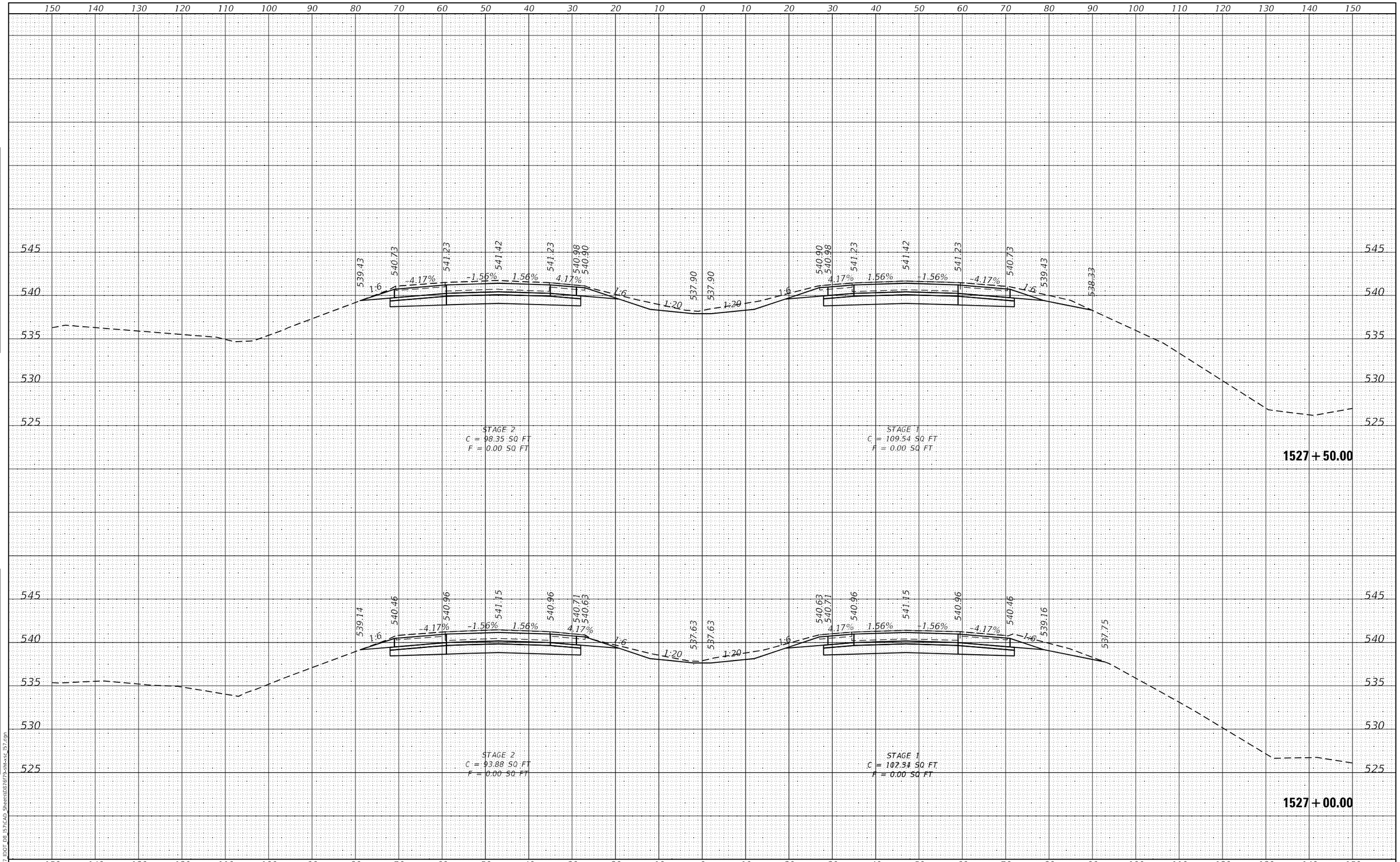

FINAL SURVEY | NOTE BOOK NO. | SURVEYED | PLOTTED | TEMPLATE | AREAS | AREAS CHECKED | BY | DATE

ORIGINAL SURVEY | NOTE BOOK NO. | SURVEYED | PLOTTED | TEMPLATE | AREAS | AREAS CHECKED | BY | DATE

MODEL: Default
FILE NAME: K:\8137_IDOT_D8_I57\CAD_Sheets\D876f79-sht-xsc_I57.dgn

HMG ENGINEERS, INC.
9360 HOLY CROSS LANE
BREESE, ILLINOIS 62230
Engineers • Surveyors (618) 526-9611
IL PROF. DESIGN FIRM NO. 184.000899

USER NAME = mobrien	DESIGNED -	REVISED -	
	DRAWN -	REVISED -	
PLOT SCALE = 20.0000 ' / in.	CHECKED -	REVISED -	
PLOT DATE = 2/16/2022	DATE -	REVISED -	

STATE OF ILLINOIS
DEPARTMENT OF TRANSPORTATION

CROSS SECTIONS
I-57

SCALE: 1:10H; 1:5V | SHEET 151 OF 194 SHEETS | STA. 1527+00.00 TO STA. 1527+50.00

F.A.I. RTE.	SECTION	COUNTY	TOTAL SHEETS	SHEET NO.
57	61-(1,1-1,1-2,2)RS-1	MARION	484	355
		CONTRACT NO. 76F79		
		ILLINOIS FED. AID PROJECT NHPP-KC9D(768)		

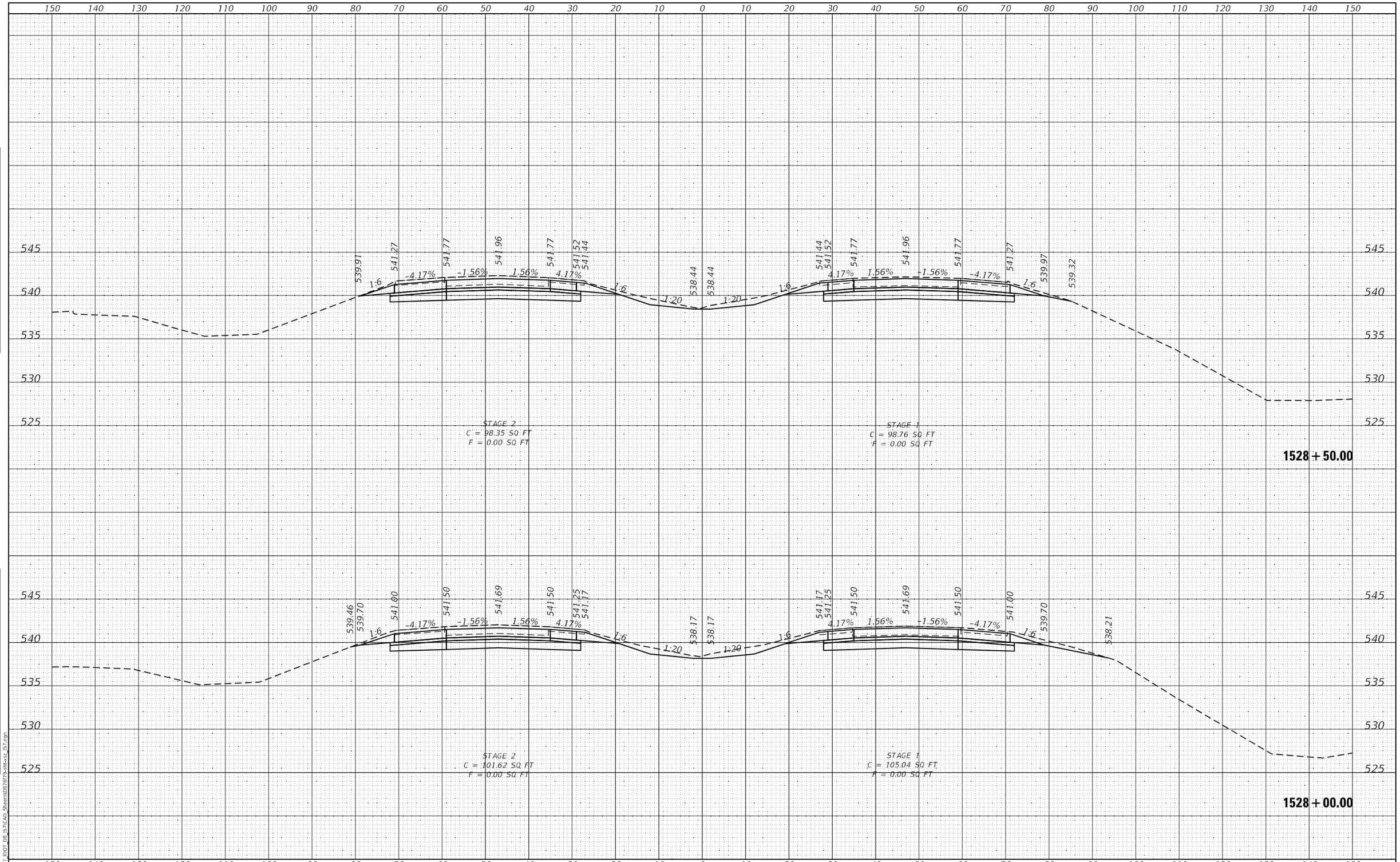

FINAL SURVEY | NOTE BOOK NO. | SURVEYED | PLOTTED | TEMPLATE | AREAS | AREAS CHECKED | BY | DATE

ORIGINAL SURVEY | NOTE BOOK NO. | SURVEYED | PLOTTED | TEMPLATE | AREAS | AREAS CHECKED | BY | DATE

MODEL: Default
FILE NAME: K:\8137 IDOT D8 I57\CAD Sheets\D876f79-sht-xsc I57.dgn

HMG ENGINEERS, INC.
9360 HOLY CROSS LANE
BREESE, ILLINOIS 62230
Engineers • Surveyors (618) 526-9611
IL PROF. DESIGN FIRM NO. 184.000899

USER NAME = mobrien	DESIGNED -	REVISED -	
	DRAWN -	REVISED -	
PLOT SCALE = 20.0000 ' / in.	CHECKED -	REVISED -	
PLOT DATE = 2/16/2022	DATE -	REVISED -	

STATE OF ILLINOIS
DEPARTMENT OF TRANSPORTATION

CROSS SECTIONS
I-57

SCALE: 1:10H; 1:5V | SHEET 152 OF 194 SHEETS | STA. 1528+00.00 TO STA. 1528+50.00

F.A.I. RTE.	SECTION	COUNTY	TOTAL SHEETS	SHEET NO.
57	61-(1,1-1,1-2,2)RS-1	MARION	484	356
		CONTRACT NO. 76F79		
		ILLINOIS FED. AID PROJECT NHPP-KC9D(768)		

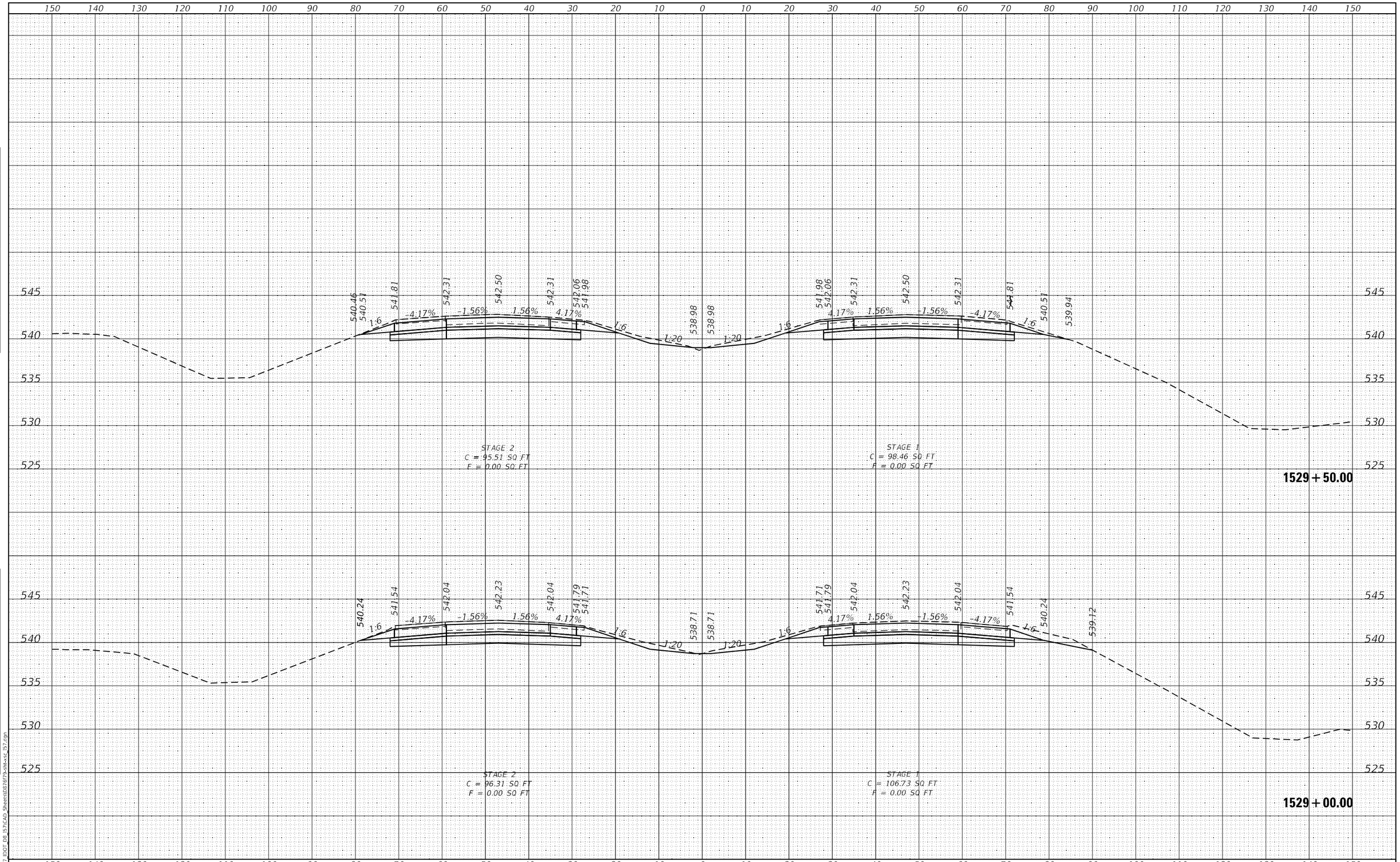

FINAL SURVEY | NOTE BOOK NO. | SURVEYED | PLOTTED | TEMPLATE | AREAS | AREAS CHECKED | BY | DATE

ORIGINAL SURVEY | NOTE BOOK NO. | SURVEYED | PLOTTED | TEMPLATE | AREAS | AREAS CHECKED | BY | DATE

MODEL: Default
FILE NAME: K:\8137_IDOT_D8_I57\CAD_Sheets\D876f79-sht-xsc_I57.dgn

HMG ENGINEERS, INC.
9360 HOLY CROSS LANE
BREESE, ILLINOIS 62230
(618) 526-9611
Engineers • Surveyors
IL PROF. DESIGN FIRM NO. 184.000899

USER NAME = mobrien	DESIGNED -	REVISED -	
	DRAWN -	REVISED -	
PLOT SCALE = 20.0000 ' / in.	CHECKED -	REVISED -	
PLOT DATE = 2/16/2022	DATE -	REVISED -	

STATE OF ILLINOIS
DEPARTMENT OF TRANSPORTATION

CROSS SECTIONS
I-57

SCALE: 1:10H: 1:5V | SHEET 153 OF 194 SHEETS | STA. 1529+00.00 TO STA. 1529+50.00

F.A.I. RTE.	SECTION	COUNTY	TOTAL SHEETS	SHEET NO.
57	61-(1,1-1,1-2,2)RS-1	MARION	484	357
		CONTRACT NO. 76F79		
		ILLINOIS FED. AID PROJECT NHPP-KC9D(768)		

FINAL SURVEY	NOTE BOOK	NO.
	SURVEYED	
	PLOTTED	
	TEMPLATE	
	AREAS	
	AREAS CHECKED	

BY	DATE

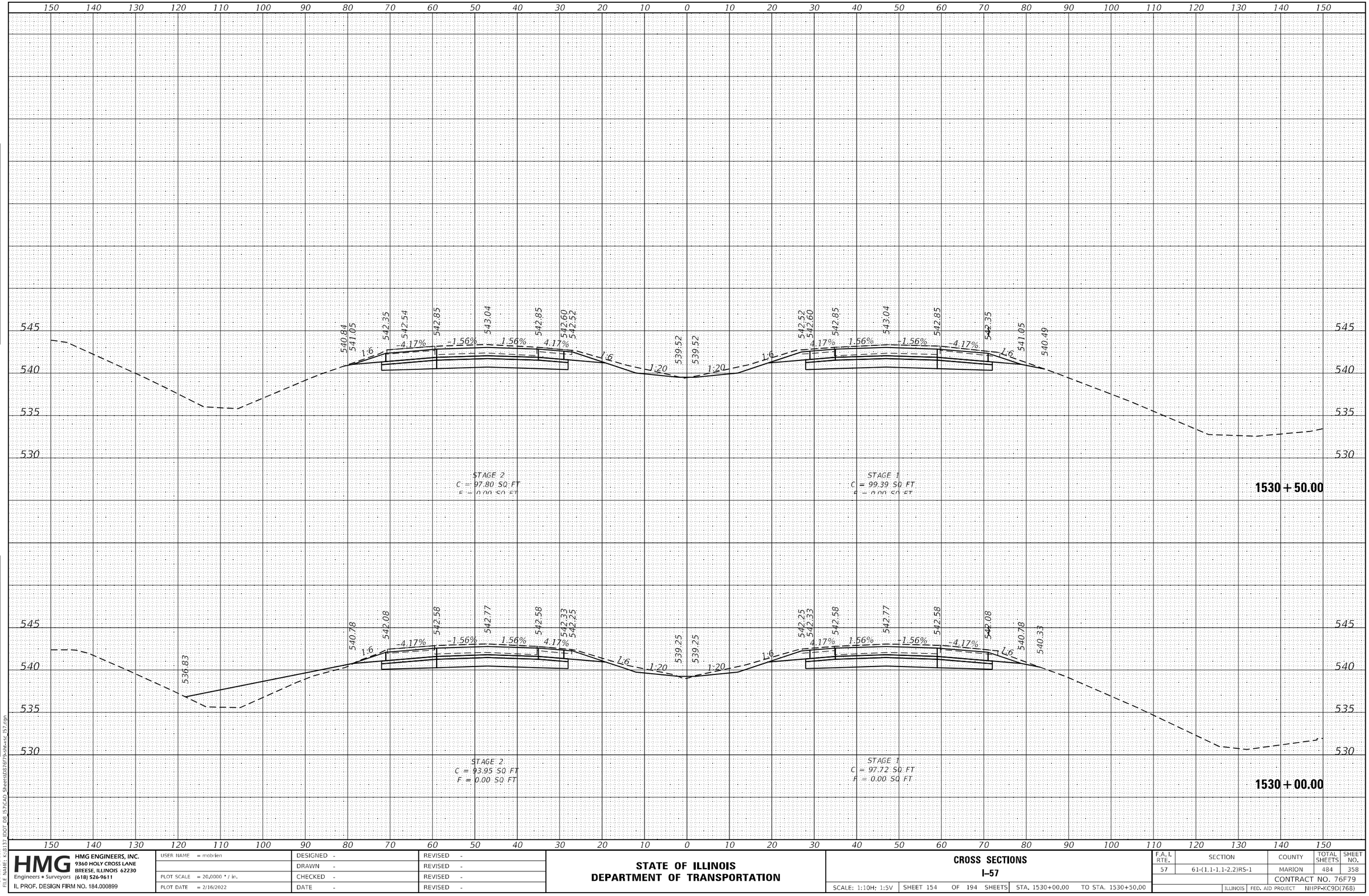

ORIGINAL SURVEY	NOTE BOOK	NO.
	SURVEYED	
	PLOTTED	
	TEMPLATE	
	AREAS	
	AREAS CHECKED	

BY	DATE

MODEL: Default
FILE NAME: K:\8137_IDOT_D8_I57\CAD Sheets\D87679-sht-xs_I57.dgn

HMG	HMG ENGINEERS, INC. 9360 HOLY CROSS LANE BREESE, ILLINOIS 62230 Engineers • Surveyors (618) 526-9611 IL PROF. DESIGN FIRM NO. 184.000899	USER NAME = mobrien	DESIGNED -	REVISED -
			DRAWN -	REVISED -
		PLOT SCALE = 20.0000 ' / in.	CHECKED -	REVISED -
		PLOT DATE = 2/16/2022	DATE -	REVISED -

STATE OF ILLINOIS
DEPARTMENT OF TRANSPORTATION

CROSS SECTIONS
I-57

SCALE: 1:10H: 1:5V | SHEET 154 OF 194 SHEETS | STA. 1530+00.00 | TO STA. 1530+50.00

F.A.I. RTE.	SECTION	COUNTY	TOTAL SHEETS	SHEET NO.
57	61-(1,1-1,1-2,2)RS-1	MARION	484	358
		CONTRACT NO. 76F79		
		ILLINOIS FED. AID PROJECT	NHPP-KC9D(768)	

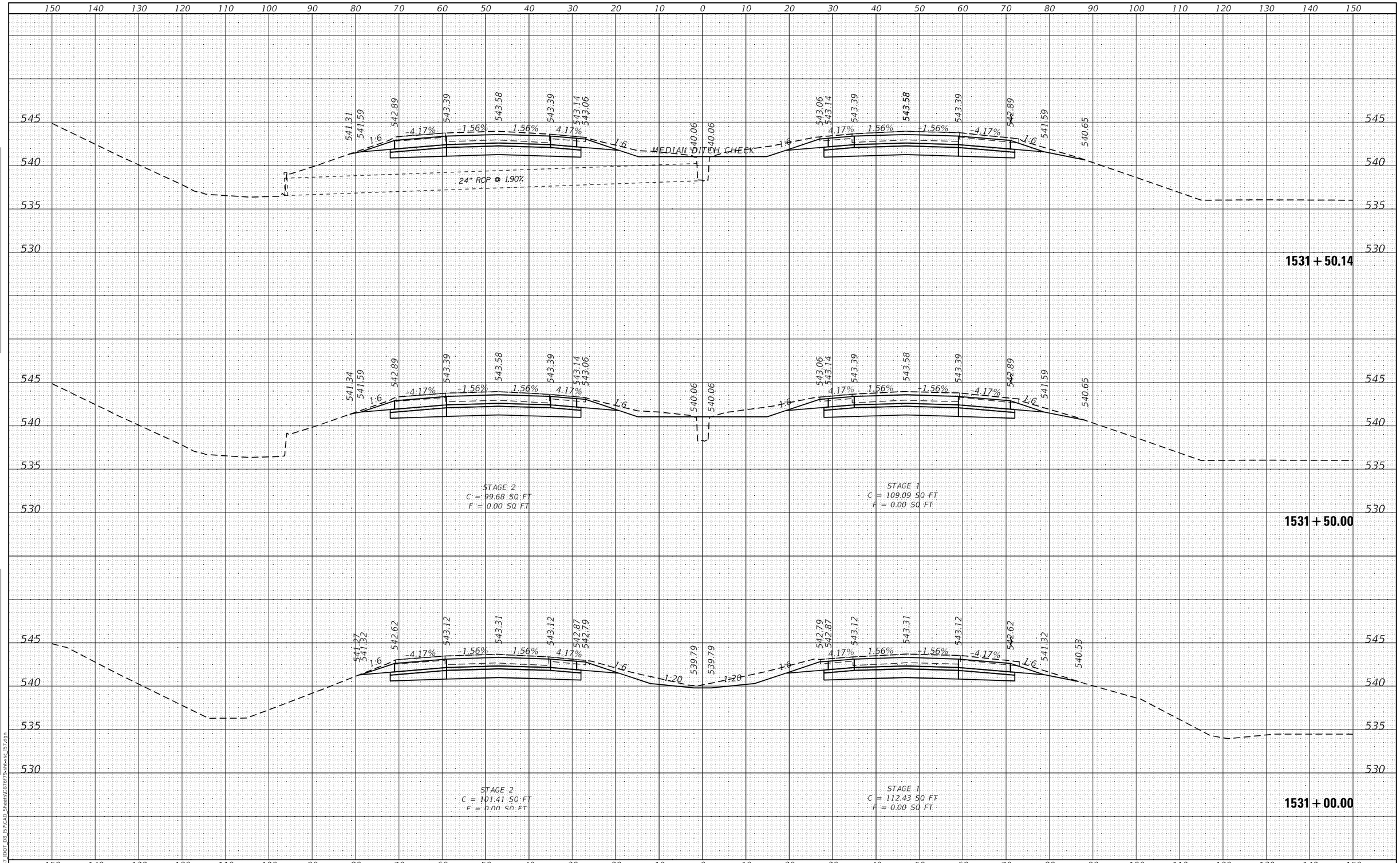

HMG ENGINEERS, INC. 9360 HOLY CROSS LANE BREESE, ILLINOIS 62230 Engineers • Surveyors (618) 526-9611 IL PROF. DESIGN FIRM NO. 184.000899	USER NAME = mobrien	DESIGNED -	REVISED -
		DRAWN -	REVISED -
	PLOT SCALE = 20.0000 ' / in.	CHECKED -	REVISED -
	PLOT DATE = 2/16/2022	DATE -	REVISED -

STATE OF ILLINOIS
DEPARTMENT OF TRANSPORTATION

CROSS SECTIONS
I-57

SCALE: 1:10H: 1:5V | SHEET 155 OF 194 SHEETS | STA. 1531+00.00 TO STA. 1531+50.14

F.A.I. RTE.	SECTION	COUNTY	TOTAL SHEETS	SHEET NO.
57	61-(1,1-1,1-2,2)RS-1	MARION	484	359
		CONTRACT NO. 76F79		
	ILLINOIS	FED. AID PROJECT	NHPP-KC9D(768)	

FINAL SURVEY | NOTE BOOK | SURVEYED | PLOTTED | TEMPLATE | AREAS | AREAS CHECKED | NO. | BY | DATE

ORIGINAL SURVEY | NOTE BOOK | SURVEYED | PLOTTED | TEMPLATE | AREAS | AREAS CHECKED | NO. | BY | DATE

MODEL: Default
FILE NAME: K:\8137 IDOT D8 I57\CAD Sheets\D876F79-sht-xs_I57.dgn

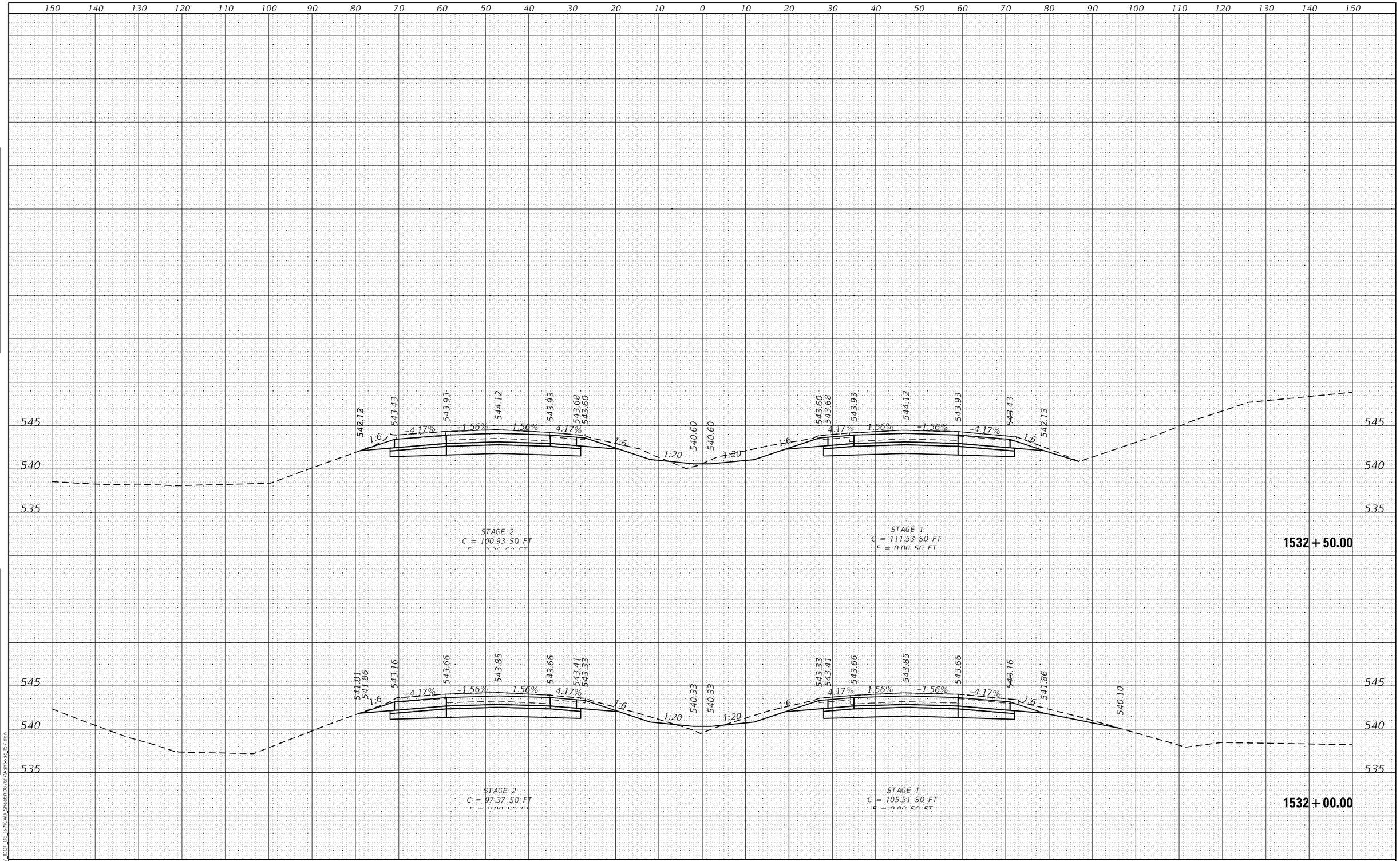

HMG ENGINEERS, INC. 9360 HOLY CROSS LANE BREESE, ILLINOIS 62230 Engineers • Surveyors (618) 526-9611 IL PROF. DESIGN FIRM NO. 184.000899	USER NAME = mobrien	DESIGNED -	REVISED -
		DRAWN -	REVISED -
	PLOT SCALE = 20.0000 ' / in.	CHECKED -	REVISED -
	PLOT DATE = 2/16/2022	DATE -	REVISED -

STATE OF ILLINOIS
DEPARTMENT OF TRANSPORTATION

CROSS SECTIONS
I–57

SCALE: 1:10H: 1:5V | SHEET 156 OF 194 SHEETS | STA. 1532+00.00 | TO STA. 1532+50.00

F.A.I. RTE.	SECTION	COUNTY	TOTAL SHEETS	SHEET NO.
57	61-(1,1-1,1-2,2)RS-1	MARION	484	360
		CONTRACT NO. 76F79		
	ILLINOIS FED. AID PROJECT	NHPP-KC9D(768)		

ORIGINAL SURVEY — NOTE BOOK — NO. — BY — DATE — SURVEYED — PLOTTED — TEMPLATE — AREAS — AREAS CHECKED

FINAL SURVEY — NOTE BOOK — NO. — BY — DATE — SURVEYED — PLOTTED — TEMPLATE — AREAS — AREAS CHECKED

MODEL: Default
FILE NAME: K:\81371 IDOT D8 I57\CAD Sheets\187679-sht-xsc I57.dgn

FINAL SURVEY	
NOTE BOOK	
NO.	

SURVEYED
PLOTTED
TEMPLATE
AREAS
AREAS CHECKED
BY
DATE

150 140 130 120 110 100 90 80 70 60 50 40 30 20 10 0 10 20 30 40 50 60 70 80 90 100 110 120 130 140 150

565
560
555
550
545

543.97 544.47 544.66 544.47 544.22 544.14 544.14 544.22 544.47 544.66 544.47 543.97

-4.17% 1:6 -1.56% -1.56% -4.17% 1:6 1:20 541.14 541.14 1:20 1:6 -4.17% -1.56% -1.56% -4.17%

1533 + 50.00

560
555
550
545
540

542.40 543.70 544.20 544.39 544.20 543.95 543.87 540.87 540.87 543.87 543.95 544.20 544.39 544.20 543.70 543.02

-4.17% 1:6 -1.56% -1.56% -4.17% 1:6 1:20 1:20 1:6 -4.17% -1.56% -1.56% -4.17%

24" RCP

1533 + 00.00

150 140 130 120 110 100 90 80 70 60 50 40 30 20 10 0 10 20 30 40 50 60 70 80 90 100 110 120 130 140 150

ORIGINAL SURVEY	
NOTE BOOK	
NO.	

SURVEYED
PLOTTED
TEMPLATE
AREAS
AREAS CHECKED
BY
DATE

MODEL: Default
FILE NAME: K:\8137 IDOT D8 157\CAD Sheets\D876f79-sht-xsc 157.dgn

HMG ENGINEERS, INC.
9360 HOLY CROSS LANE
BREESE, ILLINOIS 62230
Engineers • Surveyors (618) 526-9611
IL PROF. DESIGN FIRM NO. 184.000899

USER NAME = mobrien	DESIGNED -	REVISED -	
	DRAWN -	REVISED -	
PLOT SCALE = 20.0000 ' / in.	CHECKED -	REVISED -	
PLOT DATE = 2/16/2022	DATE -	REVISED -	

STATE OF ILLINOIS
DEPARTMENT OF TRANSPORTATION

CROSS SECTIONS
I–57

SCALE: 1:10H: 1:5V | SHEET 157 OF 194 SHEETS | STA. 1533+00.00 TO STA. 1533+50.00

F.A.I. RTE.	SECTION	COUNTY	TOTAL SHEETS	SHEET NO.
57	61-(1,1-1,1-2,2)RS-1	MARION	484	361
		CONTRACT NO. 76F79		
		ILLINOIS FED. AID PROJECT	NHPP-KC9D(768)	

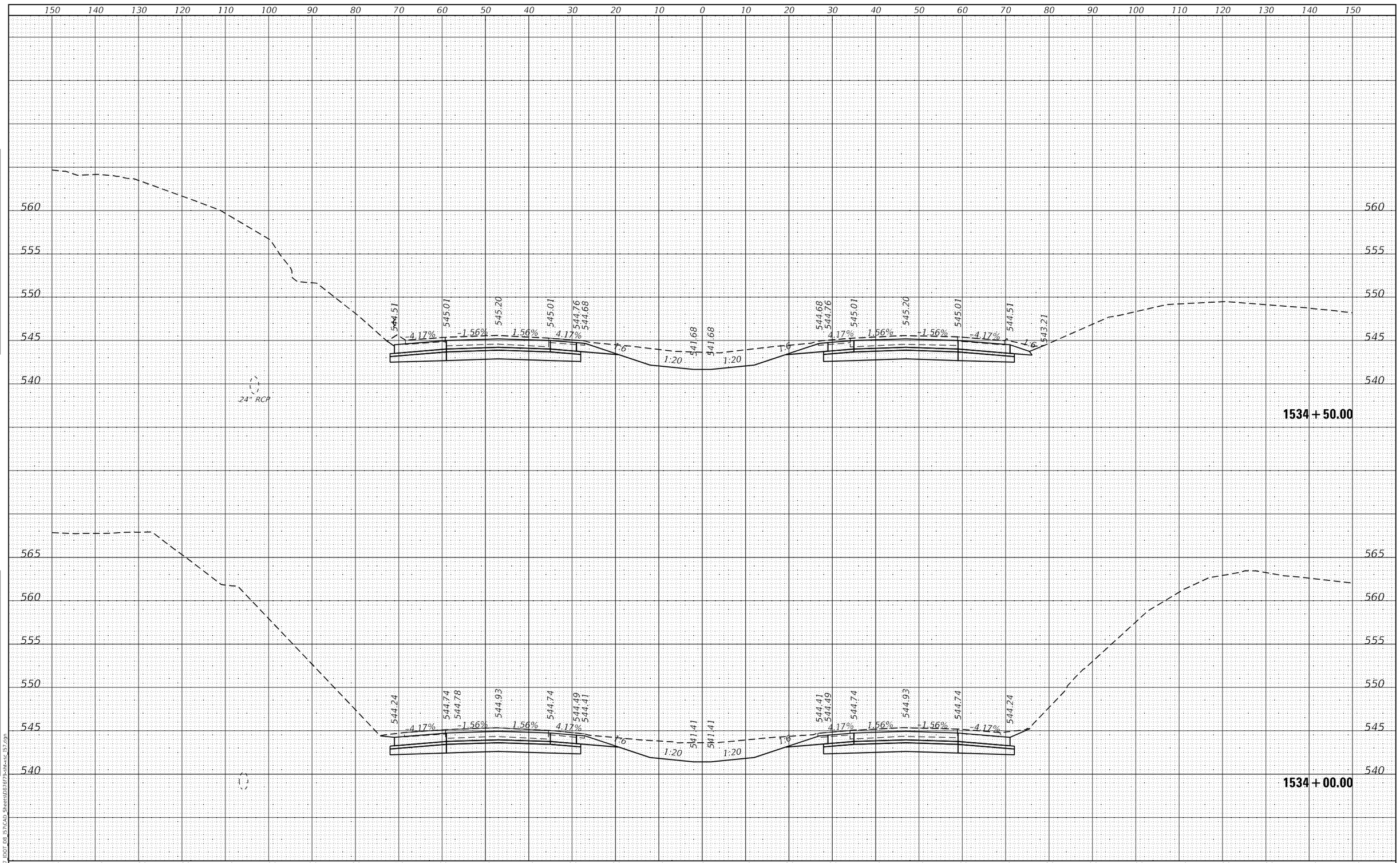

HMG ENGINEERS, INC. 9360 HOLY CROSS LANE BREESE, ILLINOIS 62230 Engineers • Surveyors (618) 526-9611 IL PROF. DESIGN FIRM NO. 184.000899	USER NAME = mobrien	DESIGNED -	REVISED -
		DRAWN -	REVISED -
	PLOT SCALE = 20.0000 ' / in.	CHECKED -	REVISED -
	PLOT DATE = 2/16/2022	DATE -	REVISED -

STATE OF ILLINOIS
DEPARTMENT OF TRANSPORTATION

CROSS SECTIONS
I–57

SCALE: 1:10H: 1:5V | SHEET 158 OF 194 SHEETS | STA. 1534+00.00 TO STA. 1534+50.00

F.A.I. RTE.	SECTION	COUNTY	TOTAL SHEETS	SHEET NO.
57	61-(1,1-1,1-2,2)RS-1	MARION	484	362
		CONTRACT NO. 76F79		
		ILLINOIS FED. AID PROJECT	NHPP-KC9D(768)	

DATE | BY | SURVEYED | PLOTTED | TEMPLATE | AREAS | AREAS CHECKED | NO. | NOTE BOOK | FINAL SURVEY

ORIGINAL SURVEY

MODEL: Default
FILE NAME: K:\8137 IDOT D8 I57\CAD Sheets\D876F79-sht-sxs_I57.dgn

150 140 130 120 110 100 90 80 70 60 50 40 30 20 10 0 10 20 30 40 50 60 70 80 90 100 110 120 130 140 150

550
545
540
535

540.45
1:3
1:6
545.05
545.55
545.74
545.55
545.30
545.22
-4.17%
-1.56%
1.56%
4.17%
1:6
1:20
542.22
542.22
1:20
1:6
545.22
545.30
545.55
545.74
545.55
545.05
4.17%
1.56%
-1.56%
-4.17%
1:6
542.05
1:3
543.78

S.D.539.90

STAGE 2
C = 105.97 SQ.FT
E = 0.00 SQ.FT

STAGE 1
C = 116.76 SQ.FT
E = 0.00 SQ.FT

1535+50.00

550
545
540
535

543.48
1:6
544.78
545.28
545.47
545.28
545.03
544.95
-4.17%
-1.56%
1.56%
4.17%
1:6
1:20
541.95
541.95
1:20
1:6
544.95
545.03
545.28
545.47
545.28
544.78
4.17%
1.56%
-1.56%
-4.17%
1:6
541.78
1:3
542.92

24" RCP

STAGE 2
C = 119.86 SQ.FT
E = 0.00 SQ.FT

STAGE 1
C = 133.96 SQ.FT
E = 0.00 SQ.FT

1535+00.00

150 140 130 120 110 100 90 80 70 60 50 40 30 20 10 0 10 20 30 40 50 60 70 80 90 100 110 120 130 140 150

FINAL SURVEY
NOTE BOOK
NO.
SURVEYED
PLOTTED
TEMPLATE
AREAS
AREAS CHECKED
BY
DATE

ORIGINAL SURVEY
NOTE BOOK
NO.
SURVEYED
PLOTTED
TEMPLATE
AREAS
AREAS CHECKED
BY
DATE

MODEL: Default
FILE NAME: K:\8137 IDOT D8 I57\CAD Sheets\D8767\9-cht-xsc_I57.dgn

HMG
HMG ENGINEERS, INC.
9360 HOLY CROSS LANE
BREESE, ILLINOIS 62230
Engineers • Surveyors (618) 526-9611
IL PROF. DESIGN FIRM NO. 184.000899

USER NAME = mobrien	DESIGNED -	REVISED -
	DRAWN -	REVISED -
PLOT SCALE = 20.0000 ' / in.	CHECKED -	REVISED -
PLOT DATE = 2/16/2022	DATE -	REVISED -

STATE OF ILLINOIS
DEPARTMENT OF TRANSPORTATION

CROSS SECTIONS
I-57

SCALE: 1:10H: 1:5V | SHEET 159 OF 194 SHEETS | STA. 1535+00.00 | TO STA. 1535+50.00

F.A.I. RTE.	SECTION	COUNTY	TOTAL SHEETS	SHEET NO.
57	61-(1,1-1,1-2,2)RS-1	MARION	484	363
		CONTRACT NO. 76F79		
		ILLINOIS	FED. AID PROJECT	NHPP-KC9D(768)

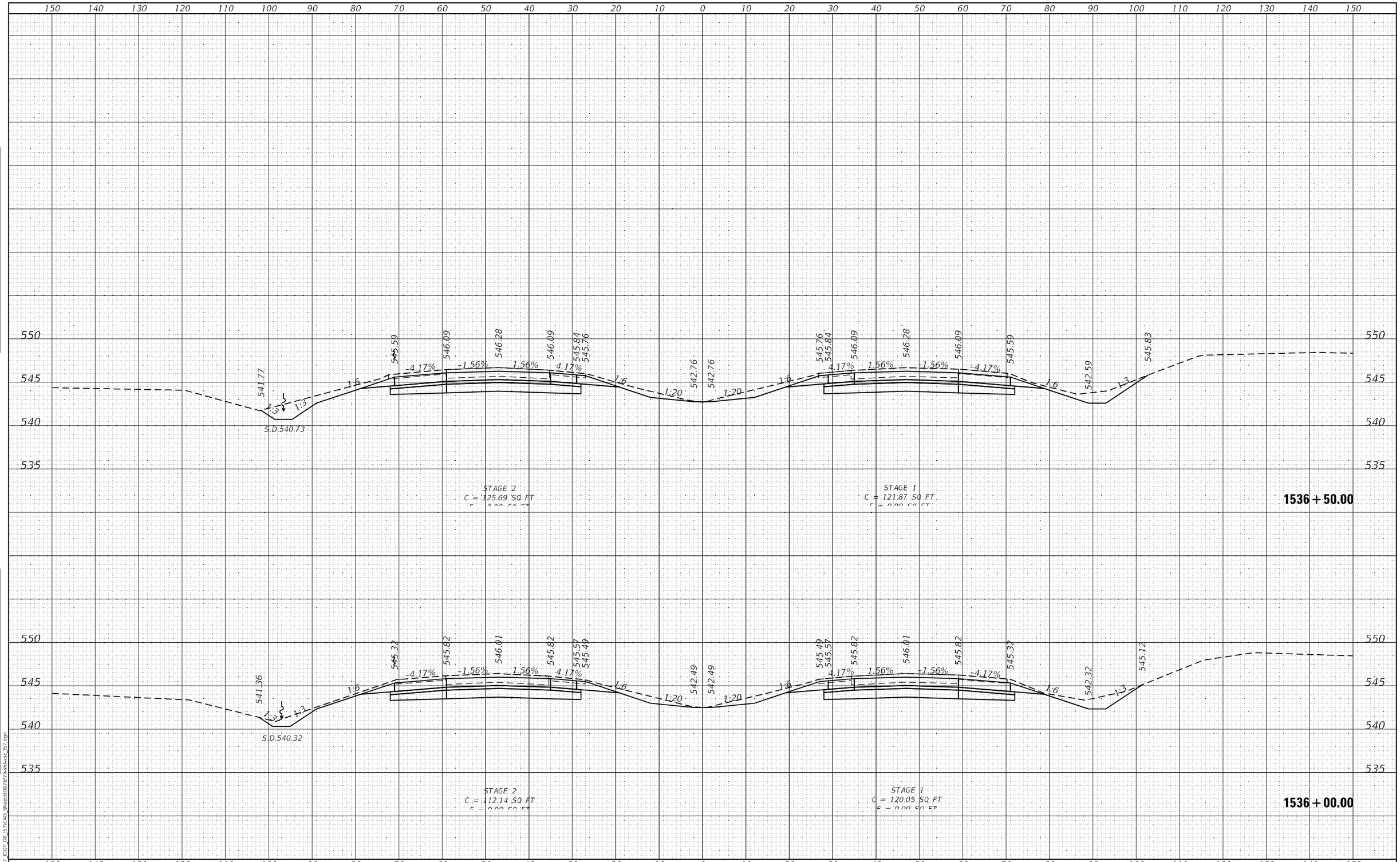

HMG ENGINEERS, INC. 9360 HOLY CROSS LANE BREESE, ILLINOIS 62230 (618) 526-9611 Engineers • Surveyors IL PROF. DESIGN FIRM NO. 184.000899	USER NAME = mobrien	DESIGNED -	REVISED -	STATE OF ILLINOIS DEPARTMENT OF TRANSPORTATION	CROSS SECTIONS I-57
		DRAWN -	REVISED -		
	PLOT SCALE = 20.0000 ' / in.	CHECKED -	REVISED -		
	PLOT DATE = 2/16/2022	DATE -	REVISED -		SCALE: 1:10H: 1:5V SHEET 160 OF 194 SHEETS STA. 1536+00.00 TO STA. 1536+50.00

F.A.I. RTE.	SECTION	COUNTY	TOTAL SHEETS	SHEET NO.
57	61-(1,1-1,1-2,2)RS-1	MARION	484	364
		CONTRACT NO. 76F79		
		ILLINOIS FED. AID PROJECT NHPP-KC9D(768)		

FINAL SURVEY: SURVEYED, PLOTTED, TEMPLATE, AREAS, AREAS CHECKED — NOTE BOOK NO. — BY — DATE

ORIGINAL SURVEY: SURVEYED, PLOTTED, TEMPLATE, AREAS, AREAS CHECKED — NOTE BOOK NO. — BY — DATE

MODEL: Default
FILE NAME: K:\8137_IDOT_D8_I57\CAD_Sheets\D876f79-sht-xsc_I57.dgn

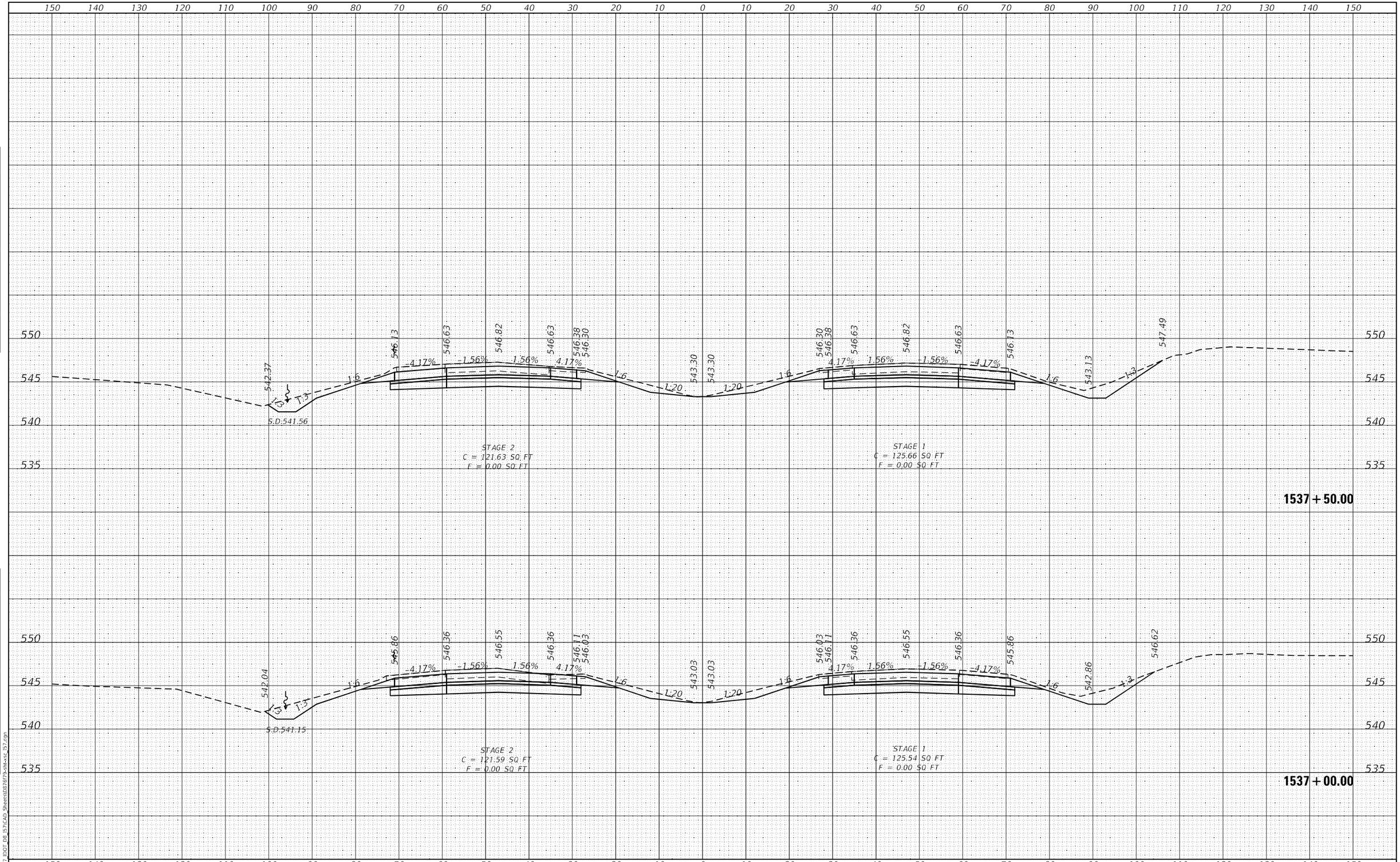

FINAL SURVEY		BY	DATE
NOTE BOOK NO.	SURVEYED		
	PLOTTED		
	TEMPLATE		
	AREAS		
	AREAS CHECKED		

ORIGINAL SURVEY		BY	DATE
NOTE BOOK NO.	SURVEYED		
	PLOTTED		
	TEMPLATE		
	AREAS		
	AREAS CHECKED		

MODEL: Default
FILE NAME: K:\8137_IDOT_D8_I57\CAD_Sheets\D876f79-sht-xsc_I57.dgn

HMG ENGINEERS, INC.
9360 HOLY CROSS LANE
BREESE, ILLINOIS 62230
(618) 526-9611
Engineers • Surveyors
IL PROF. DESIGN FIRM NO. 184.000899

USER NAME = mobrien	DESIGNED -	REVISED -	
	DRAWN -	REVISED -	
PLOT SCALE = 20.0000 ' / in.	CHECKED -	REVISED -	
PLOT DATE = 2/16/2022	DATE -	REVISED -	

STATE OF ILLINOIS
DEPARTMENT OF TRANSPORTATION

CROSS SECTIONS
I-57

SCALE: 1:10H; 1:5V | SHEET 161 OF 194 SHEETS | STA. 1537+00.00 TO STA. 1537+50.00

F.A.I. RTE.	SECTION	COUNTY	TOTAL SHEETS	SHEET NO.
57	61-(1,1-1,1-2,2)RS-1	MARION	484	365

CONTRACT NO. 76F79

ILLINOIS | FED. AID PROJECT NHPP-KC9D(768)

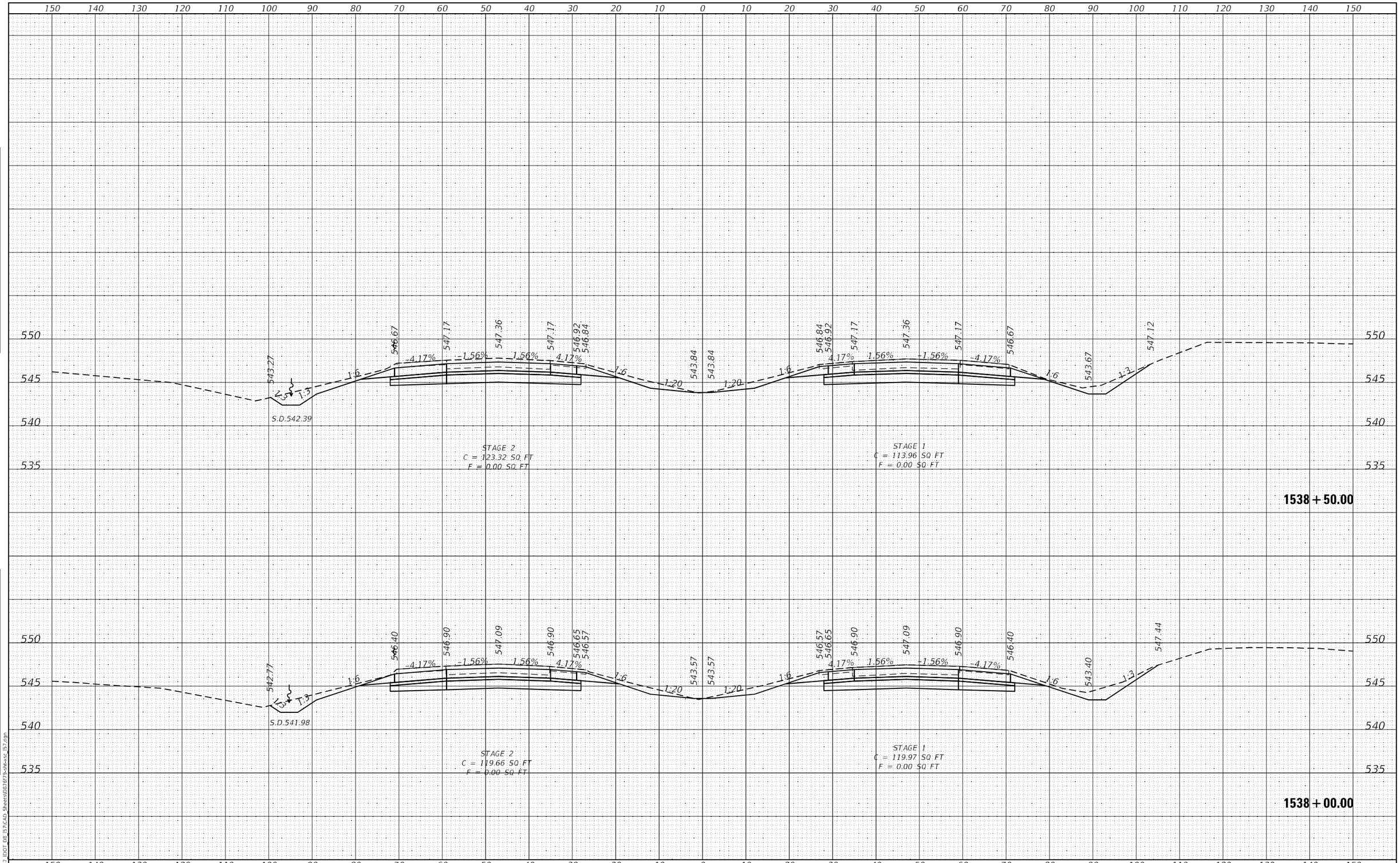

FINAL SURVEY / ORIGINAL SURVEY

NO.	NOTE BOOK	SURVEYED	PLOTTED	TEMPLATE	AREAS	AREAS CHECKED	BY	DATE

MODEL: Default
FILE NAME: K:\8137 IDOT_D8_I57\CAD Sheets\D876F79-dm-ssc_I57.dgn

HMG Engineers • Surveyors
HMG ENGINEERS, INC.
9360 HOLY CROSS LANE
BREESE, ILLINOIS 62230
(618) 526-9611
IL PROF. DESIGN FIRM NO. 184.000899

USER NAME = mobrien	DESIGNED -	REVISED -
	DRAWN -	REVISED -
PLOT SCALE = 20.0000 ' / in.	CHECKED -	REVISED -
PLOT DATE = 2/16/2022	DATE -	REVISED -

STATE OF ILLINOIS
DEPARTMENT OF TRANSPORTATION

CROSS SECTIONS
I-57

SCALE: 1:10H: 1:5V | SHEET 162 OF 194 SHEETS | STA. 1538+00.00 | TO STA. 1538+50.00

F.A.I. RTE.	SECTION	COUNTY	TOTAL SHEETS	SHEET NO.
57	61-(1,1-1,1-2,2)RS-1	MARION	484	366
		CONTRACT NO. 76F79		
		ILLINOIS	FED. AID PROJECT	NHPP-KC9D(768)

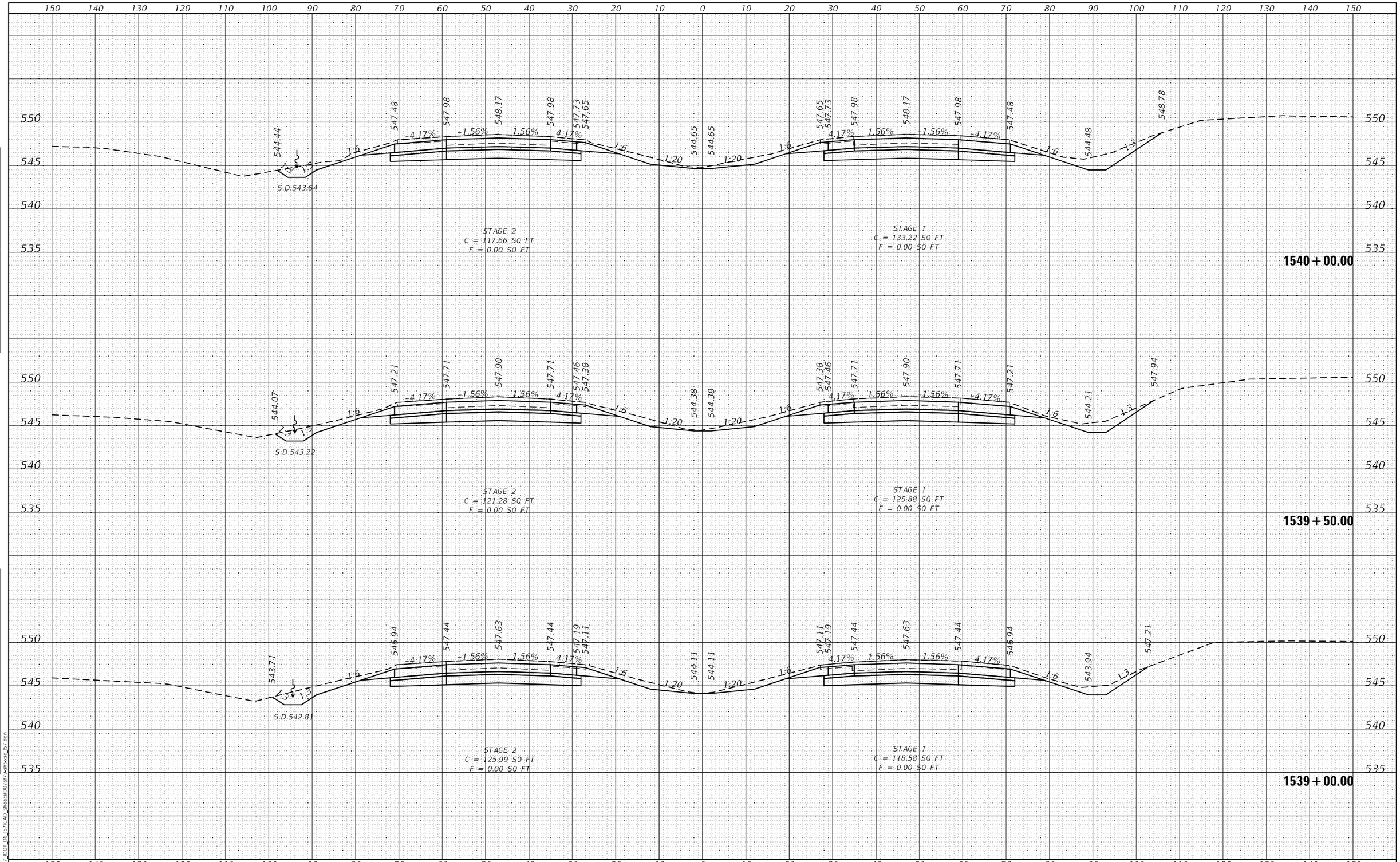

FINAL SURVEY | NOTE BOOK NO. | SURVEYED | PLOTTED | TEMPLATE | AREAS | AREAS CHECKED | BY | DATE

ORIGINAL SURVEY | NOTE BOOK NO. | SURVEYED | PLOTTED | TEMPLATE | AREAS | AREAS CHECKED | BY | DATE

MODEL: Default
FILE NAME: K:\8137_IDOT_D8_I57\CAD_Sheets\D876f79-sht-xsc_I57.dgn

HMG ENGINEERS, INC.
9360 HOLY CROSS LANE
BREESE, ILLINOIS 62230
(618) 526-9611
Engineers • Surveyors
IL PROF. DESIGN FIRM NO. 184.000899

USER NAME = mobrien	DESIGNED -	REVISED -
	DRAWN -	REVISED -
PLOT SCALE = 20.0000 ' / in.	CHECKED -	REVISED -
PLOT DATE = 2/16/2022	DATE -	REVISED -

STATE OF ILLINOIS
DEPARTMENT OF TRANSPORTATION

CROSS SECTIONS
I-57

SCALE: 1:10H: 1:5V | SHEET 163 OF 194 SHEETS | STA. 1539+00.00 TO STA. 1540+00.00

F.A.I. RTE.	SECTION	COUNTY	TOTAL SHEETS	SHEET NO.
57	61-(1,1-1,1-2,2)RS-1	MARION	484	367
		CONTRACT NO. 76F79		
		ILLINOIS FED. AID PROJECT NHPP-KC9D(768)		

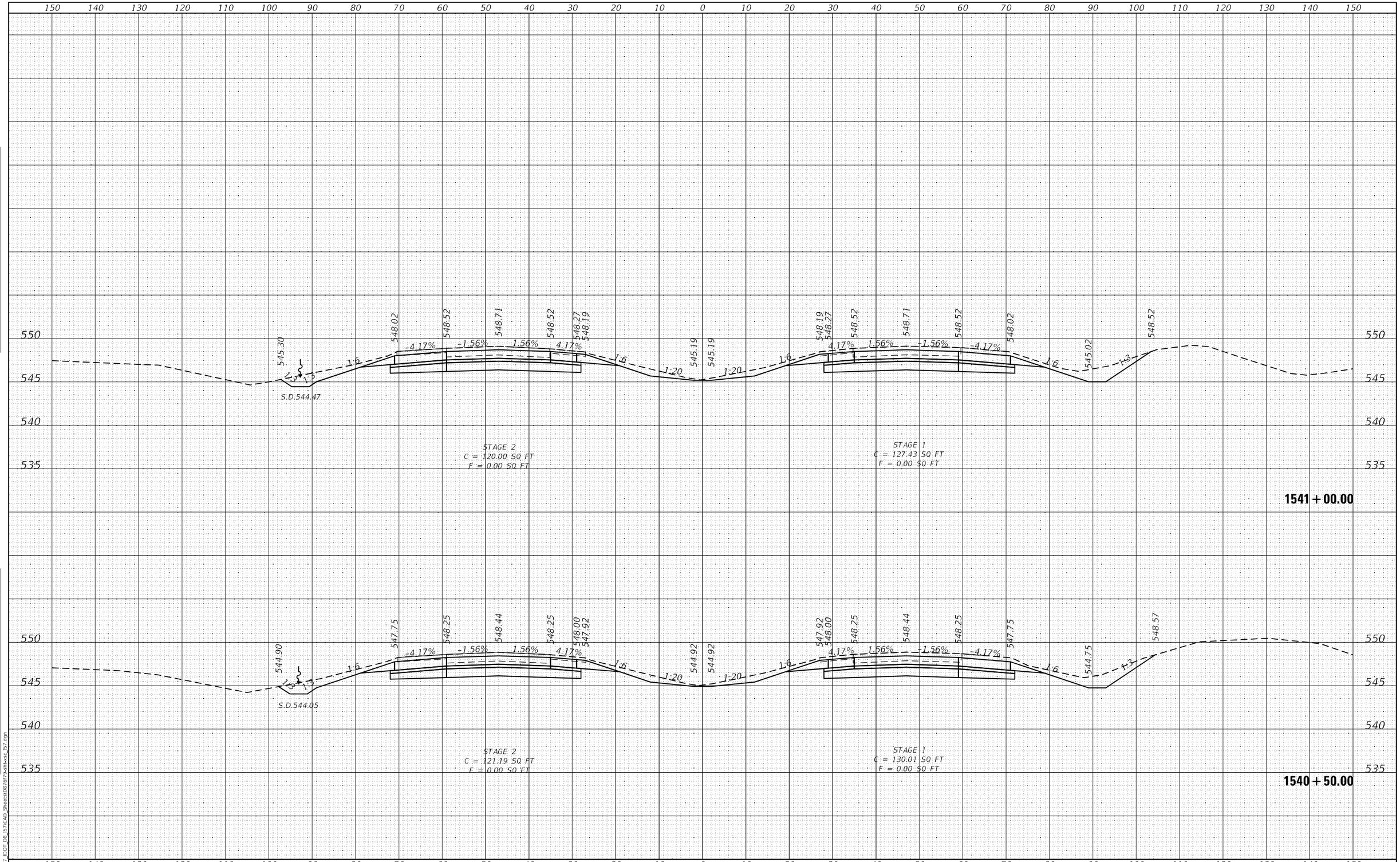

FINAL SURVEY | NOTE BOOK NO. | SURVEYED | PLOTTED | TEMPLATE | AREAS | AREAS CHECKED | BY | DATE

ORIGINAL SURVEY | NOTE BOOK NO. | SURVEYED | PLOTTED | TEMPLATE | AREAS | AREAS CHECKED | BY | DATE

MODEL: Default
FILE NAME: K:\8137_IDOT_D8_I57\CAD_Sheets\D876f79-sht-xsc_I57.dgn

HMG ENGINEERS, INC.
9360 HOLY CROSS LANE
BREESE, ILLINOIS 62230
(618) 526-9611
Engineers • Surveyors
IL PROF. DESIGN FIRM NO. 184.000899

USER NAME = mobrien	DESIGNED -	REVISED -
	DRAWN -	REVISED -
PLOT SCALE = 20.0000 ' / in.	CHECKED -	REVISED -
PLOT DATE = 2/16/2022	DATE -	REVISED -

STATE OF ILLINOIS
DEPARTMENT OF TRANSPORTATION

CROSS SECTIONS
I-57

SCALE: 1:10H; 1:5V | SHEET 164 OF 194 SHEETS | STA. 1540+50.00 TO STA. 1541+00.00

F.A.I. RTE.	SECTION	COUNTY	TOTAL SHEETS	SHEET NO.
57	61-(1,1-1,1-2,2)RS-1	MARION	484	368

CONTRACT NO. 76F79

ILLINOIS | FED. AID PROJECT NHPP-KC9D(768)

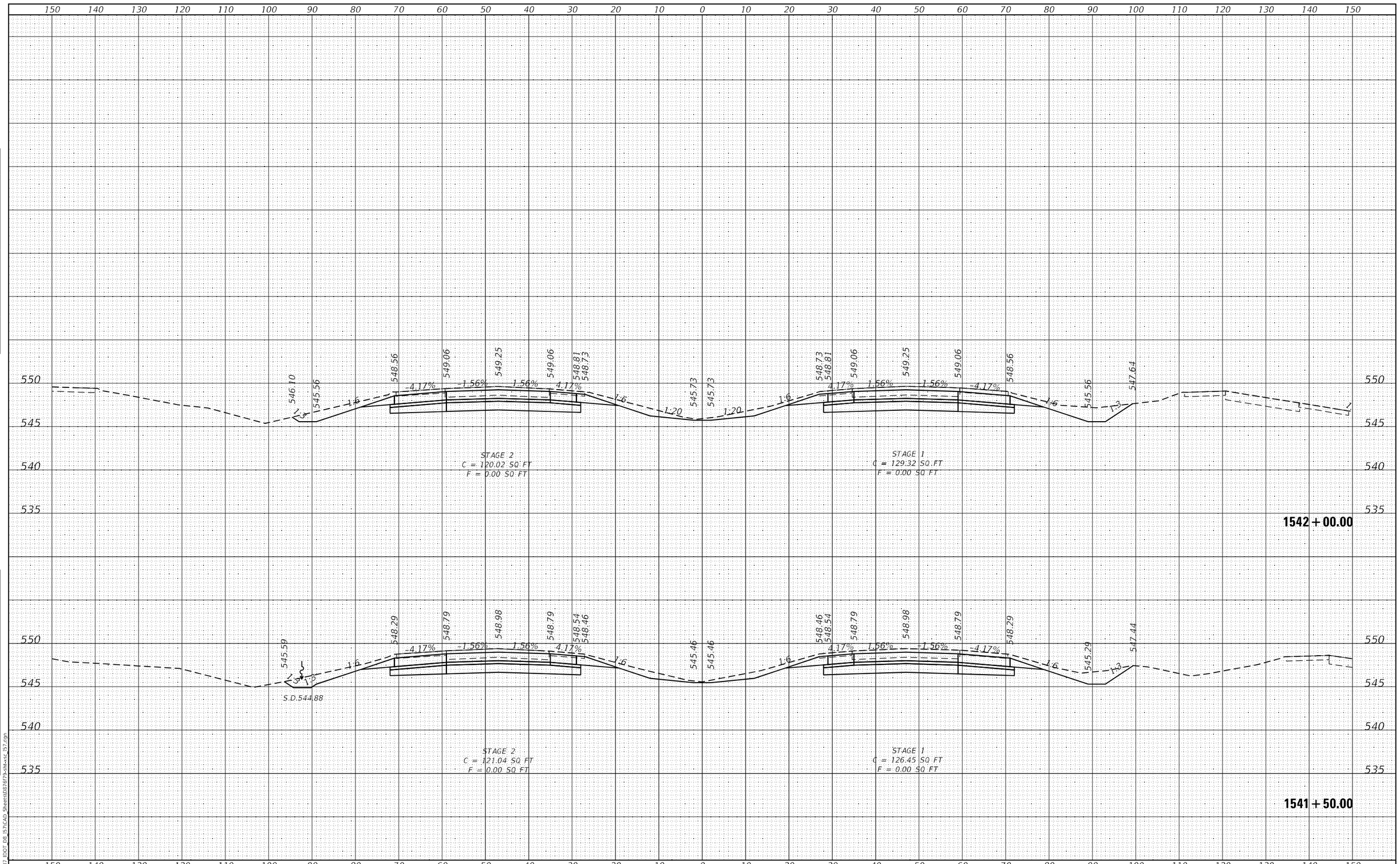

HMG ENGINEERS, INC. 9360 HOLY CROSS LANE BREESE, ILLINOIS 62230 (618) 526-9611 Engineers • Surveyors IL PROF. DESIGN FIRM NO. 184.000899	USER NAME = mobrien	DESIGNED -	REVISED -	STATE OF ILLINOIS DEPARTMENT OF TRANSPORTATION	CROSS SECTIONS I-57
		DRAWN -	REVISED -		
	PLOT SCALE = 20.0000 ' / in.	CHECKED -	REVISED -		
	PLOT DATE = 2/16/2022	DATE -	REVISED -		SCALE: 1:10H: 1:5V SHEET 165 OF 194 SHEETS STA. 1541+50.00 TO STA. 1542+00.00

F.A.I. RTE.	SECTION	COUNTY	TOTAL SHEETS	SHEET NO.
57	61-(1,1-1,1-2,2)RS-1	MARION	484	369
		CONTRACT NO. 76F79		
		ILLINOIS FED. AID PROJECT NHPP-KC9D(768)		

MODEL: Default
FILE NAME: K:\8137 IDOT D8 I57\CAD Sheets\D876f79-sht-xsc_I57.dgn

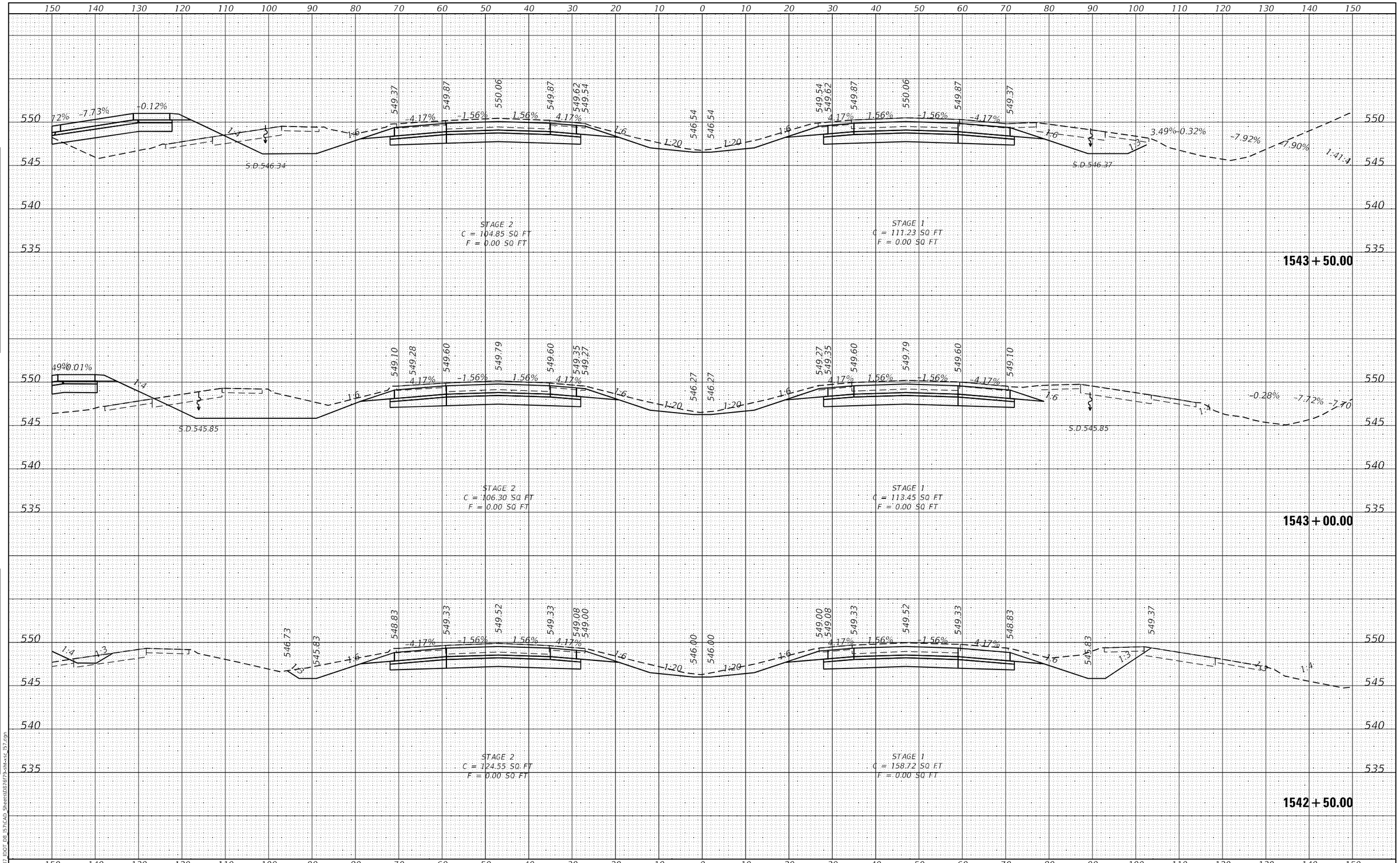

FINAL SURVEY | NOTE BOOK NO. | SURVEYED | PLOTTED | TEMPLATE | AREAS | AREAS CHECKED | BY | DATE

ORIGINAL SURVEY | NOTE BOOK NO. | SURVEYED | PLOTTED | TEMPLATE | AREAS | AREAS CHECKED | BY | DATE

MODEL: Default
FILE NAME: K:\8137_IDOT_D8_I57\CAD_Sheets\D876f79-sht-xsc_I57.dgn

HMG ENGINEERS, INC.
9360 HOLY CROSS LANE
BREESE, ILLINOIS 62230
(618) 526-9611
Engineers • Surveyors
IL PROF. DESIGN FIRM NO. 184.000899

USER NAME = mobrien	DESIGNED -	REVISED -	
	DRAWN -	REVISED -	
PLOT SCALE = 20.0000 ' / in.	CHECKED -	REVISED -	
PLOT DATE = 2/16/2022	DATE -	REVISED -	

STATE OF ILLINOIS
DEPARTMENT OF TRANSPORTATION

CROSS SECTIONS
I-57

SCALE: 1:10H: 1:5V | SHEET 166 OF 194 SHEETS | STA. 1542+50.00 TO STA. 1543+50.00

F.A.I. RTE.	SECTION	COUNTY	TOTAL SHEETS	SHEET NO.
57	61-(1,1-1,1-2,2)RS-1	MARION	484	370
		CONTRACT NO. 76F79		
		ILLINOIS FED. AID PROJECT NHPP-KC9D(768)		

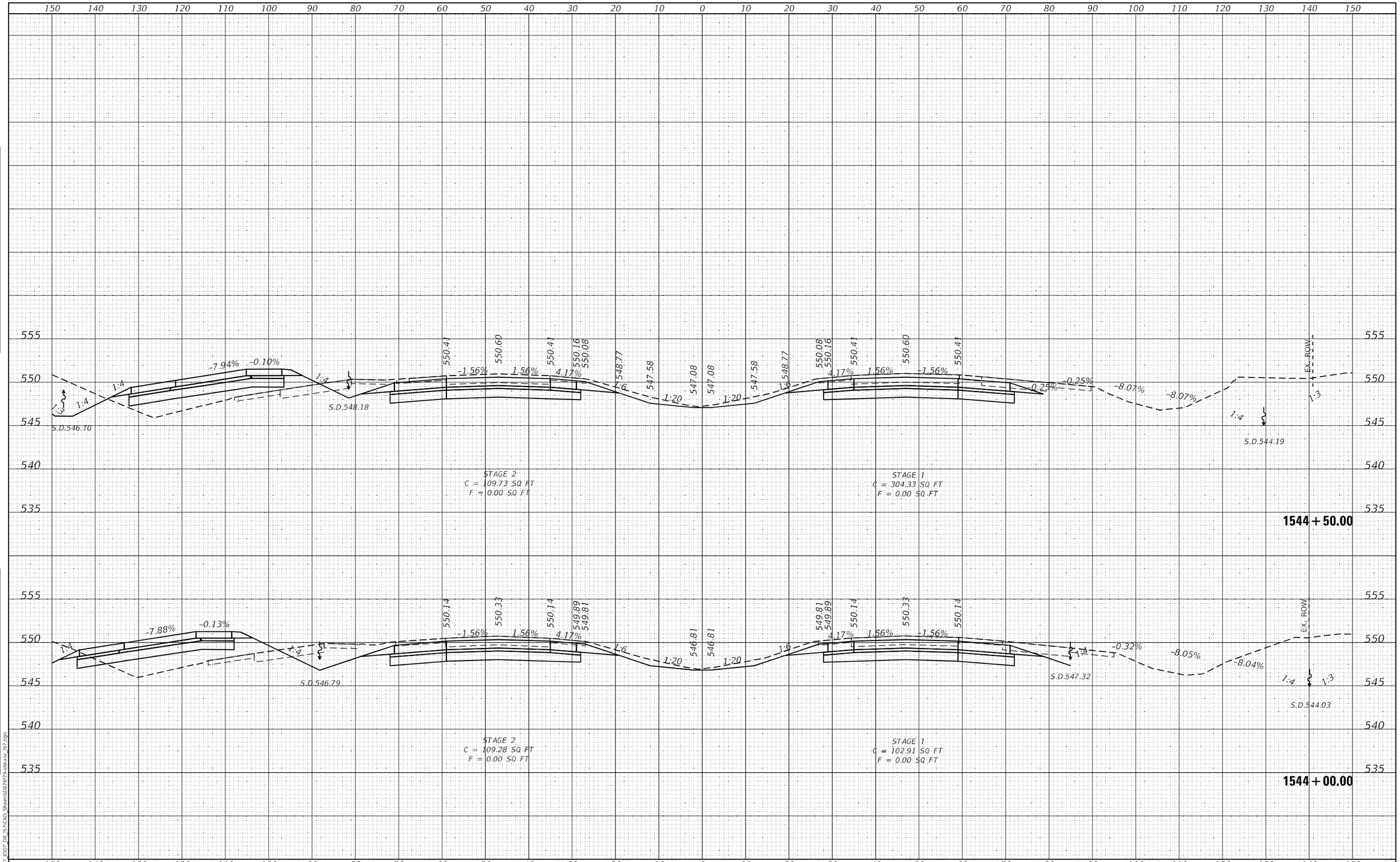

FINAL SURVEY | NOTE BOOK NO. | SURVEYED | PLOTTED | TEMPLATE | AREAS | AREAS CHECKED | BY | DATE

ORIGINAL SURVEY | NOTE BOOK NO. | SURVEYED | PLOTTED | TEMPLATE | AREAS | AREAS CHECKED | BY | DATE

MODEL: Default
FILE NAME: K:\8137_IDOT_D8_I57\CAD_Sheets\D876f79-sht-xsc_I57.dgn

HMG ENGINEERS, INC.
9360 HOLY CROSS LANE
BREESE, ILLINOIS 62230
(618) 526-9611
Engineers • Surveyors
IL PROF. DESIGN FIRM NO. 184.000899

USER NAME = mobrien	DESIGNED -	REVISED -	
	DRAWN -	REVISED -	
PLOT SCALE = 20.0000 ' / in.	CHECKED -	REVISED -	
PLOT DATE = 2/16/2022	DATE -	REVISED -	

STATE OF ILLINOIS
DEPARTMENT OF TRANSPORTATION

CROSS SECTIONS
I-57

SCALE: 1:10H; 1:5V | SHEET 167 OF 194 SHEETS | STA. 1544+00.00 TO STA. 1544+50.00

F.A.I. RTE.	SECTION	COUNTY	TOTAL SHEETS	SHEET NO.
57	61-(1,1-1,1-2,2)RS-1	MARION	484	371

CONTRACT NO. 76F79

ILLINOIS | FED. AID PROJECT NHPP-KC9D(768)

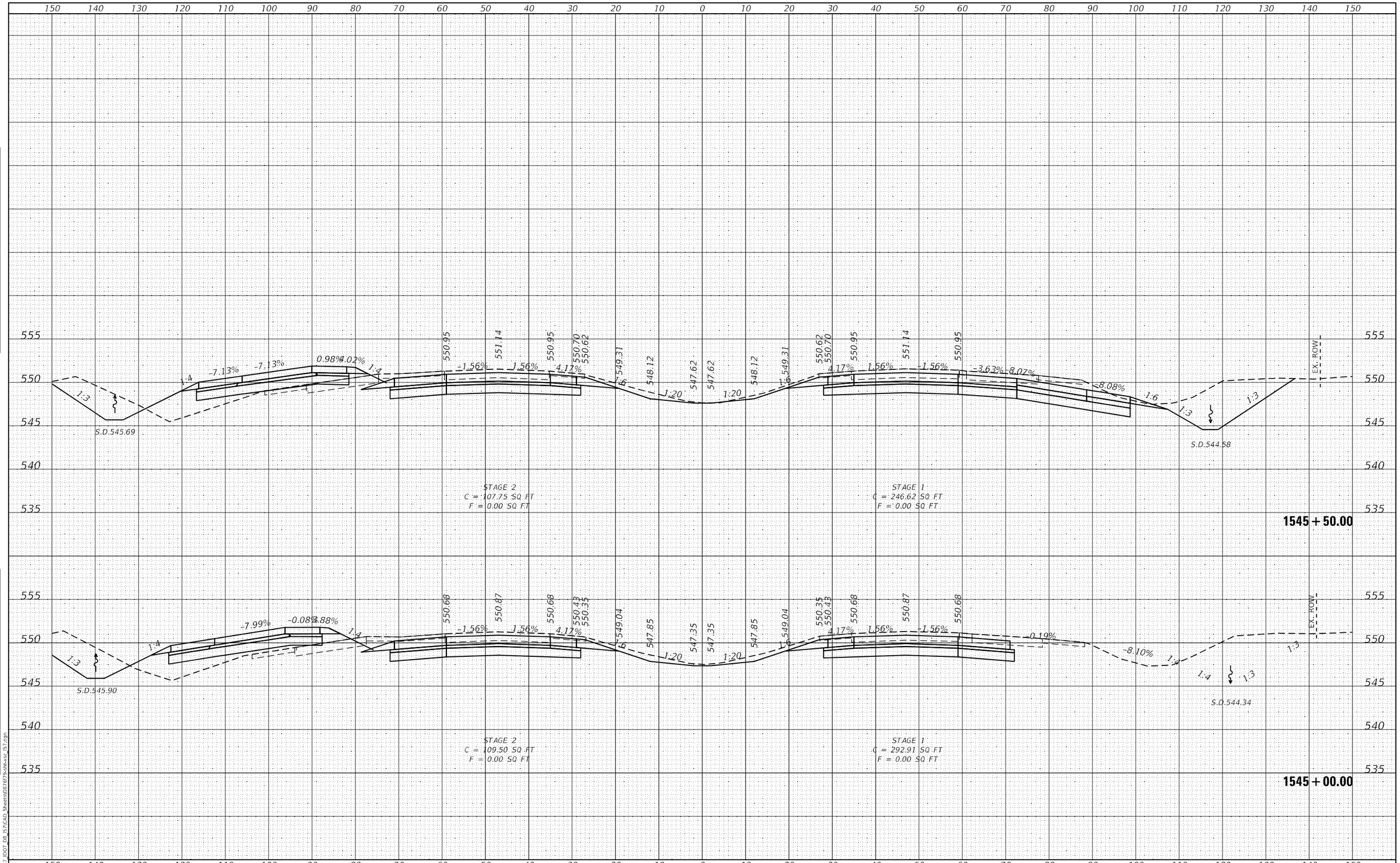

FINAL SURVEY — NOTE BOOK — NO. — SURVEYED — PLOTTED — TEMPLATE — AREAS — AREAS CHECKED — BY — DATE

ORIGINAL SURVEY — NOTE BOOK — NO. — SURVEYED — PLOTTED — TEMPLATE — AREAS — AREAS CHECKED — BY — DATE

MODEL: Default
FILE NAME: K:\8137 IDOT D8 I57\CAD Sheets\D876F79-sht-xsc_I57.dgn

HMG ENGINEERS, INC. 9360 HOLY CROSS LANE BREESE, ILLINOIS 62230 Engineers • Surveyors (618) 526-9611 IL PROF. DESIGN FIRM NO. 184.000899	USER NAME = mobrien	DESIGNED -	REVISED -
		DRAWN -	REVISED -
	PLOT SCALE = 20.0000 ' / in.	CHECKED -	REVISED -
	PLOT DATE = 2/16/2022	DATE -	REVISED -

STATE OF ILLINOIS
DEPARTMENT OF TRANSPORTATION

CROSS SECTIONS
I–57

SCALE: 1:10H: 1:5V | SHEET 168 OF 194 SHEETS | STA. 1545+00.00 TO STA. 1545+50.00

F.A.I. RTE.	SECTION	COUNTY	TOTAL SHEETS	SHEET NO.
57	61-(1,1-1,1-2,2)RS-1	MARION	482	372
		CONTRACT NO. 76F79		
	ILLINOIS	FED. AID PROJECT NHPP-KC9D(768)		

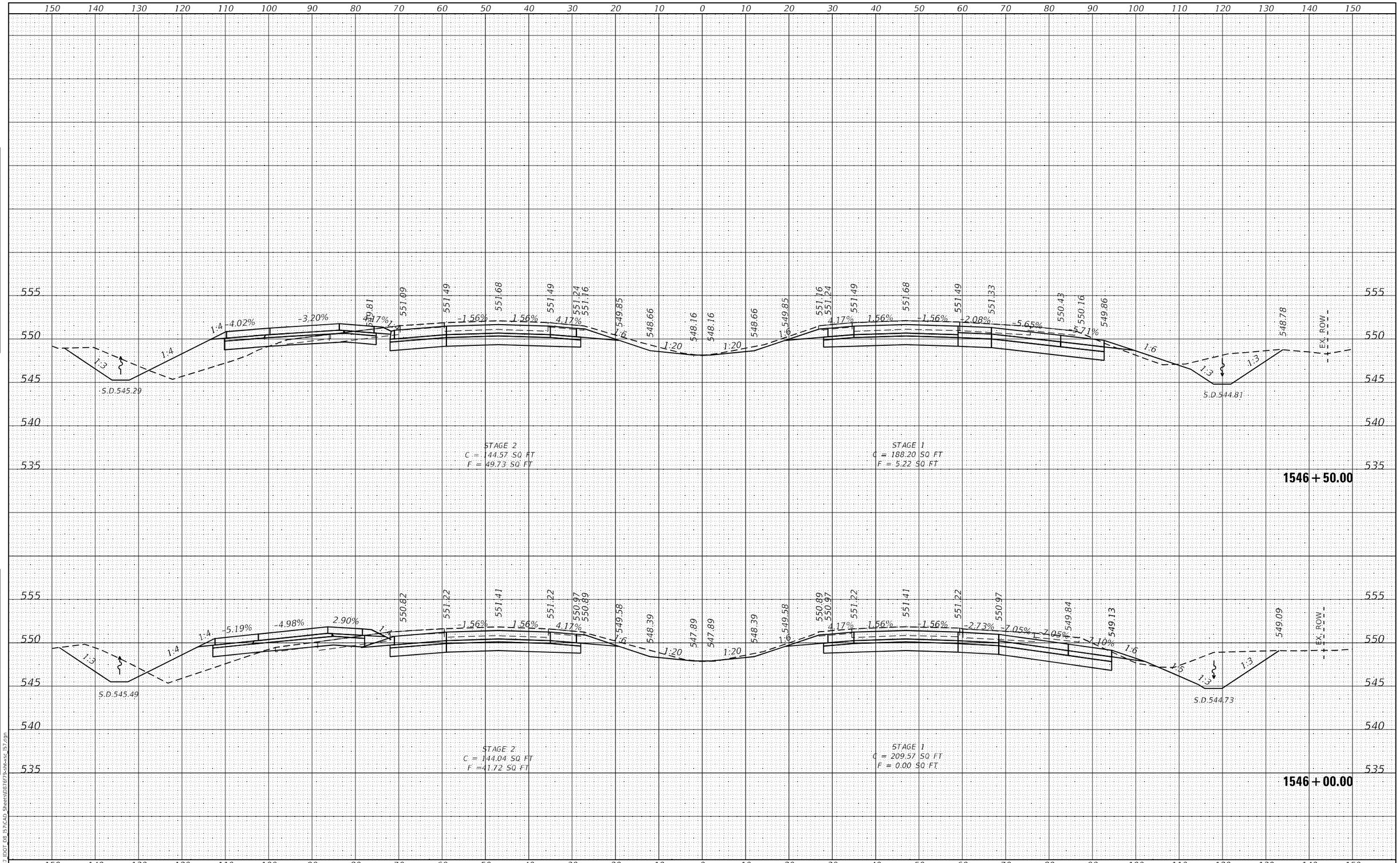

FINAL SURVEY | NOTE BOOK | NO. | SURVEYED | PLOTTED | TEMPLATE | AREAS | AREAS CHECKED | BY | DATE

ORIGINAL SURVEY | NOTE BOOK | NO. | SURVEYED | PLOTTED | TEMPLATE | AREAS | AREAS CHECKED | BY | DATE

MODEL: Default
FILE NAME: K:\8137_IDOT_D8_I57\CAD_Sheets\D876f79-sht-xsc_I57.dgn

HMG ENGINEERS, INC.
9360 HOLY CROSS LANE
BREESE, ILLINOIS 62230
(618) 526-9611
Engineers • Surveyors
IL PROF. DESIGN FIRM NO. 184.000899

USER NAME = mobrien	DESIGNED -	REVISED -
	DRAWN -	REVISED -
PLOT SCALE = 20.0000 ' / in.	CHECKED -	REVISED -
PLOT DATE = 2/16/2022	DATE -	REVISED -

STATE OF ILLINOIS
DEPARTMENT OF TRANSPORTATION

CROSS SECTIONS
I-57

SCALE: 1:10H; 1:5V | SHEET 169 OF 194 SHEETS | STA. 1546+00.00 TO STA. 1546+50.00

F.A.I. RTE.	SECTION	COUNTY	TOTAL SHEETS	SHEET NO.
57	61-(1,1-1,1-2,2)RS-1	MARION	482	373

CONTRACT NO. 76F79

ILLINOIS | FED. AID PROJECT NHPP-KC9D(768)

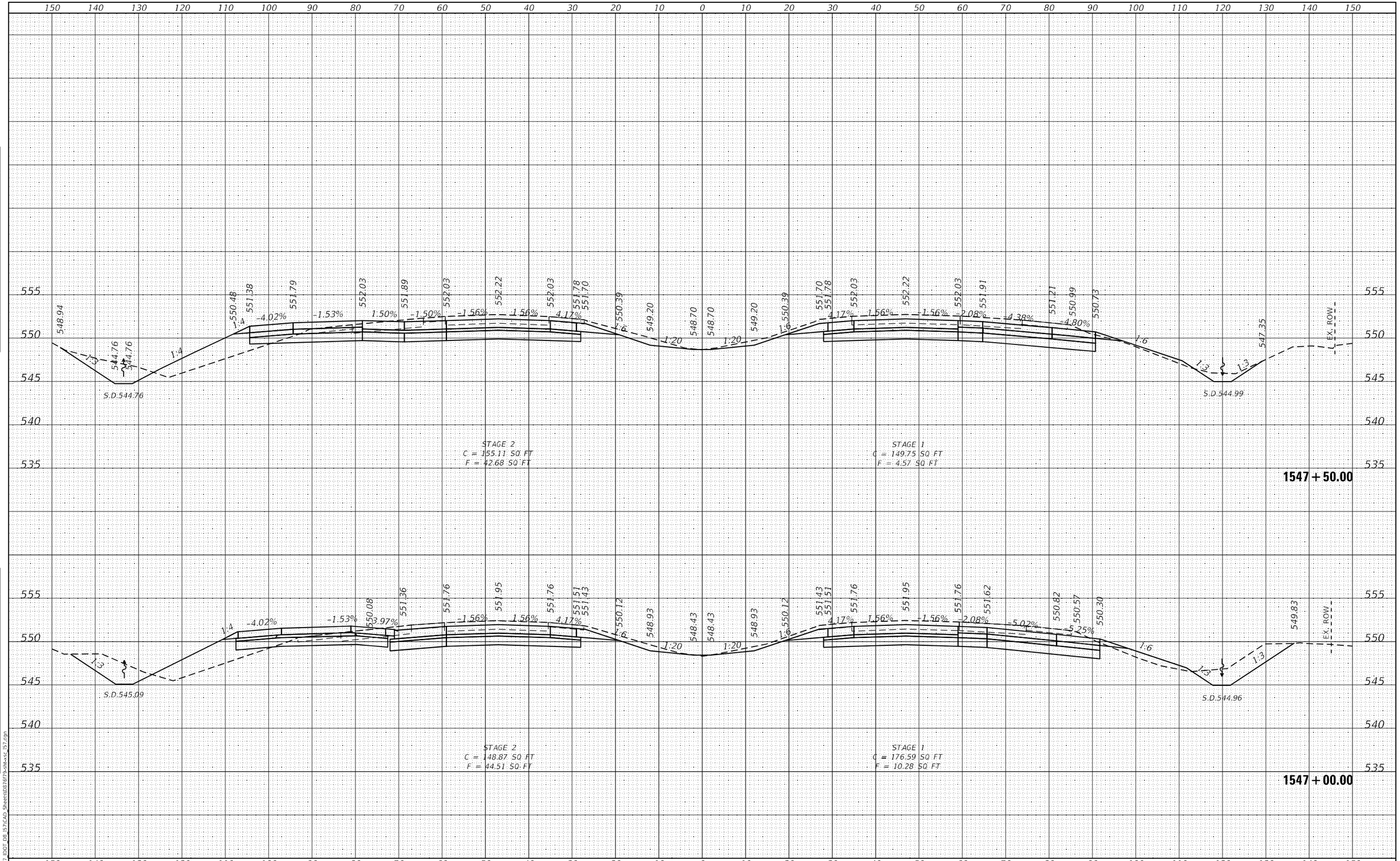

FINAL SURVEY | NOTE BOOK NO. | SURVEYED | PLOTTED | TEMPLATE | AREAS | AREAS CHECKED | BY | DATE

ORIGINAL SURVEY | NOTE BOOK NO. | SURVEYED | PLOTTED | TEMPLATE | AREAS | AREAS CHECKED | BY | DATE

MODEL: Default
FILE NAME: K:\8137_IDOT_D8_I57\CAD_Sheets\D876f79-sht-xsc_I57.dgn

HMG ENGINEERS, INC.
9360 HOLY CROSS LANE
BREESE, ILLINOIS 62230
(618) 526-9611
Engineers • Surveyors
IL PROF. DESIGN FIRM NO. 184.000899

USER NAME = mobrien	DESIGNED -	REVISED -	
	DRAWN -	REVISED -	
PLOT SCALE = 20.0000 ' / in.	CHECKED -	REVISED -	
PLOT DATE = 2/16/2022	DATE -	REVISED -	

STATE OF ILLINOIS
DEPARTMENT OF TRANSPORTATION

CROSS SECTIONS
I-57

SCALE: 1:10H: 1:5V | SHEET 170 OF 194 SHEETS | STA. 1547+00.00 TO STA. 1547+50.00

F.A.I. RTE.	SECTION	COUNTY	TOTAL SHEETS	SHEET NO.
57	61-(1,1-1,1-2,2)RS-1	MARION	484	374

CONTRACT NO. 76F79

ILLINOIS | FED. AID PROJECT NHPP-KC9D(768)

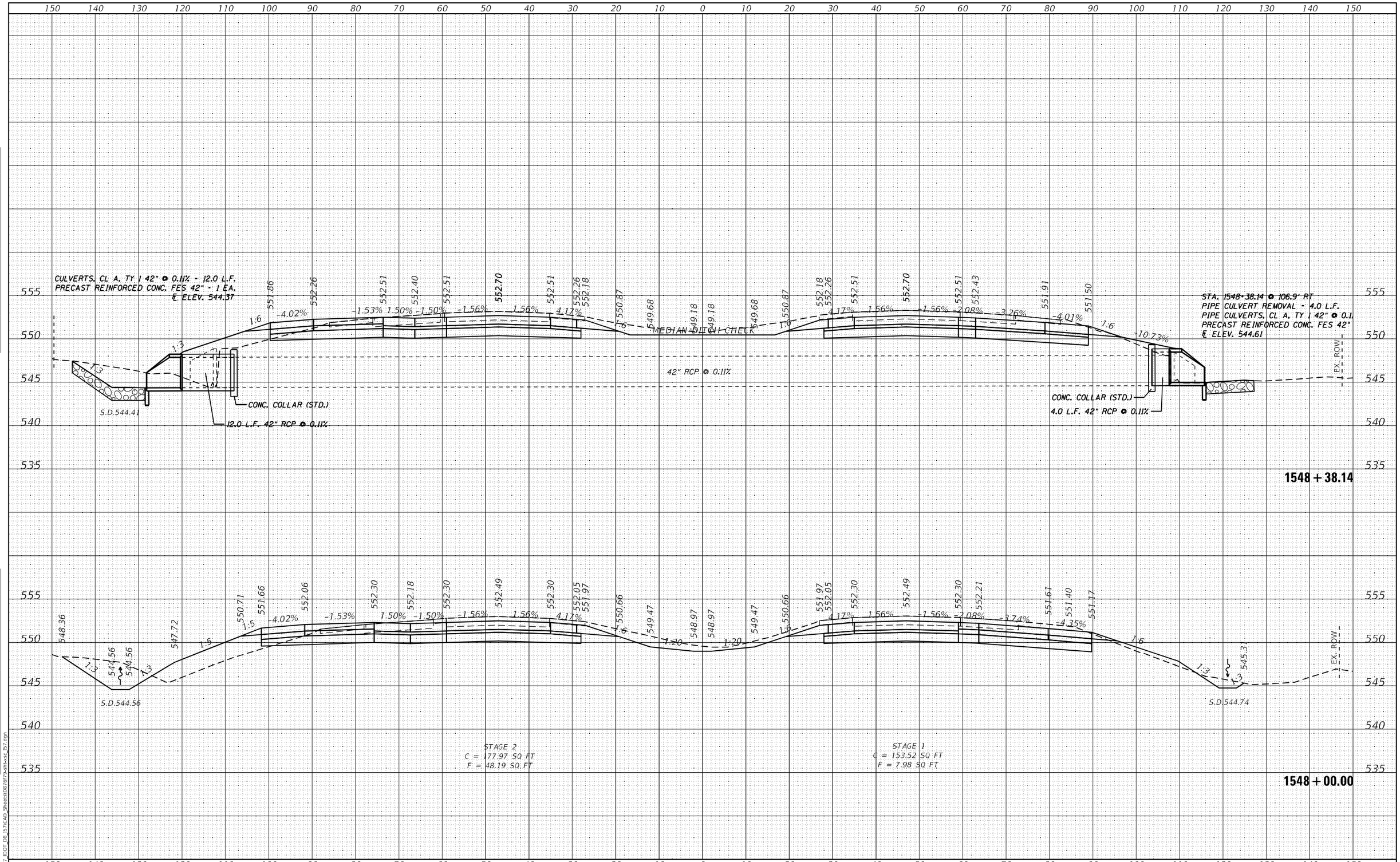

HMG ENGINEERS, INC. 9360 HOLY CROSS LANE BREESE, ILLINOIS 62230 Engineers • Surveyors (618) 526-9611 IL PROF. DESIGN FIRM NO. 184.000899	USER NAME = mobrien	DESIGNED -	REVISED -
		DRAWN -	REVISED -
	PLOT SCALE = 20.0000 ' / in.	CHECKED -	REVISED -
	PLOT DATE = 2/16/2022	DATE -	REVISED -

STATE OF ILLINOIS
DEPARTMENT OF TRANSPORTATION

CROSS SECTIONS
I-57

SCALE: 1:10H: 1:5V | SHEET 171 OF 194 SHEETS | STA. 1548+00.00 | TO STA. 1548+38.14

F.A.I. RTE.	SECTION	COUNTY	TOTAL SHEETS	SHEET NO.
57	61-(1,1-1,1-2,2)RS-1	MARION	484	375
		CONTRACT NO. 76F79		
		ILLINOIS	FED. AID PROJECT	NHPP-KC9D(768)

FINAL SURVEY — NOTE BOOK — NO. — SURVEYED — PLOTTED — TEMPLATE — AREAS — AREAS CHECKED — BY — DATE

ORIGINAL SURVEY — NOTE BOOK — NO. — SURVEYED — PLOTTED — TEMPLATE — AREAS — AREAS CHECKED

MODEL: Default
FILE NAME: K:\8137 IDOT D8 I57\CAD Sheets\D87679-sht-xsc I57.dgn

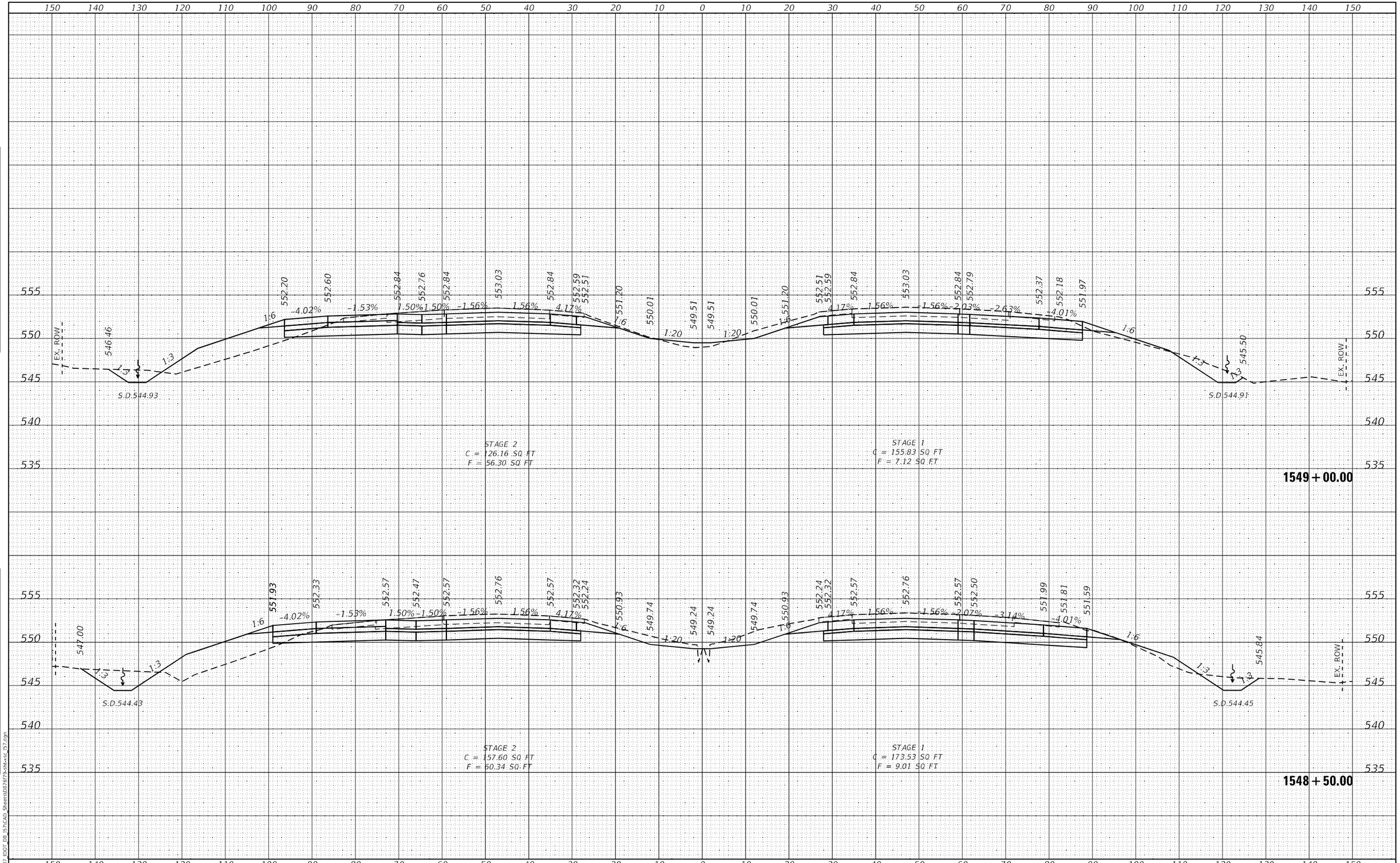

FINAL SURVEY / ORIGINAL SURVEY

NO.	NOTE BOOK	PAGE NOS.	SURVEYED	PLOTTED	TEMPLATE	AREAS	AREAS CHECKED	BY	DATE

MODEL: Default
FILE NAME: K:\8137 IDOT D8 157\CAD Sheets\D876F79-dm-xsc 157.dgn

HMG Engineers • Surveyors
HMG ENGINEERS, INC.
9360 HOLY CROSS LANE
BREESE, ILLINOIS 62230
(618) 526-9611
IL PROF. DESIGN FIRM NO. 184.000899

USER NAME = mobrien	DESIGNED -	REVISED -
	DRAWN -	REVISED -
PLOT SCALE = 20.0000 ' / in.	CHECKED -	REVISED -
PLOT DATE = 2/16/2022	DATE -	REVISED -

STATE OF ILLINOIS
DEPARTMENT OF TRANSPORTATION

CROSS SECTIONS
I-57

SCALE: 1:10H: 1:5V | SHEET 172 OF 194 SHEETS | STA. 1548+50.00 | TO STA. 1549+00.00

F.A.I. RTE.	SECTION	COUNTY	TOTAL SHEETS	SHEET NO.
57	61-(1,1-1,1-2,2)RS-1	MARION	484	376
		CONTRACT NO. 76F79		
		ILLINOIS	FED. AID PROJECT	NHPP-KC9D(768)

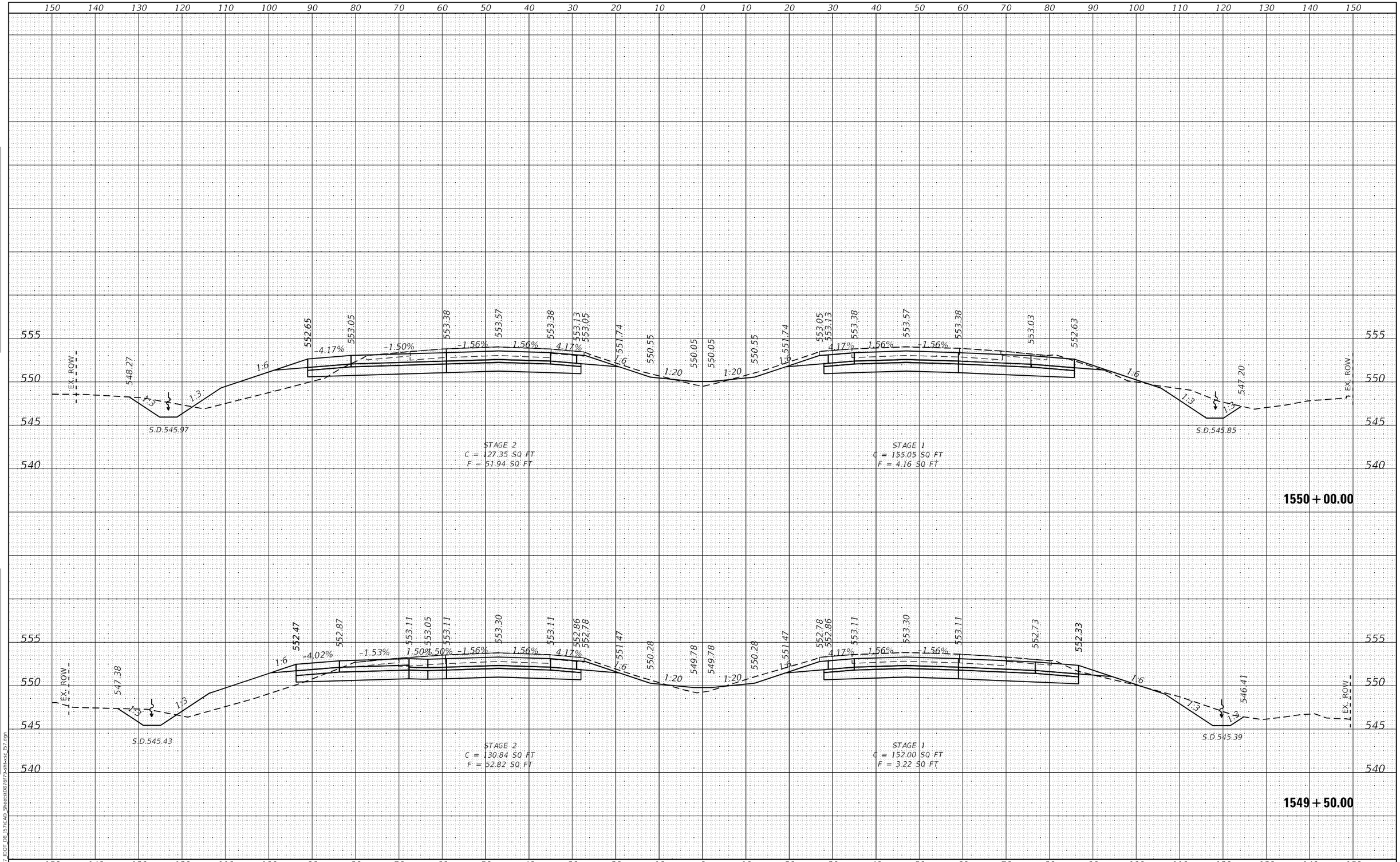

FINAL SURVEY		BY	DATE
NOTE BOOK	SURVEYED		
NO.	PLOTTED		
	TEMPLATE		
	AREAS		
	AREAS CHECKED		

ORIGINAL SURVEY		BY	DATE
NOTE BOOK	SURVEYED		
NO.	PLOTTED		
	TEMPLATE		
	AREAS		
	AREAS CHECKED		

MODEL: Default
FILE NAME: K:\8137_IDOT_D8_I57\CAD_Sheets\D876f79-sht-xsc_I57.dgn

HMG ENGINEERS, INC.
9360 HOLY CROSS LANE
BREESE, ILLINOIS 62230
(618) 526-9611
Engineers • Surveyors
IL PROF. DESIGN FIRM NO. 184.000899

USER NAME = mobrien	DESIGNED -	REVISED -	
	DRAWN -	REVISED -	
PLOT SCALE = 20.0000 ' / in.	CHECKED -	REVISED -	
PLOT DATE = 2/16/2022	DATE -	REVISED -	

STATE OF ILLINOIS
DEPARTMENT OF TRANSPORTATION

CROSS SECTIONS
I-57

SCALE: 1:10H; 1:5V | SHEET 173 OF 194 SHEETS | STA. 1549+50.00 TO STA. 1550+00.00

F.A.I. RTE.	SECTION	COUNTY	TOTAL SHEETS	SHEET NO.
57	61-(1,1-1,1-2,2)RS-1	MARION	484	377

CONTRACT NO. 76F79

ILLINOIS | FED. AID PROJECT NHPP-KC9D(768)

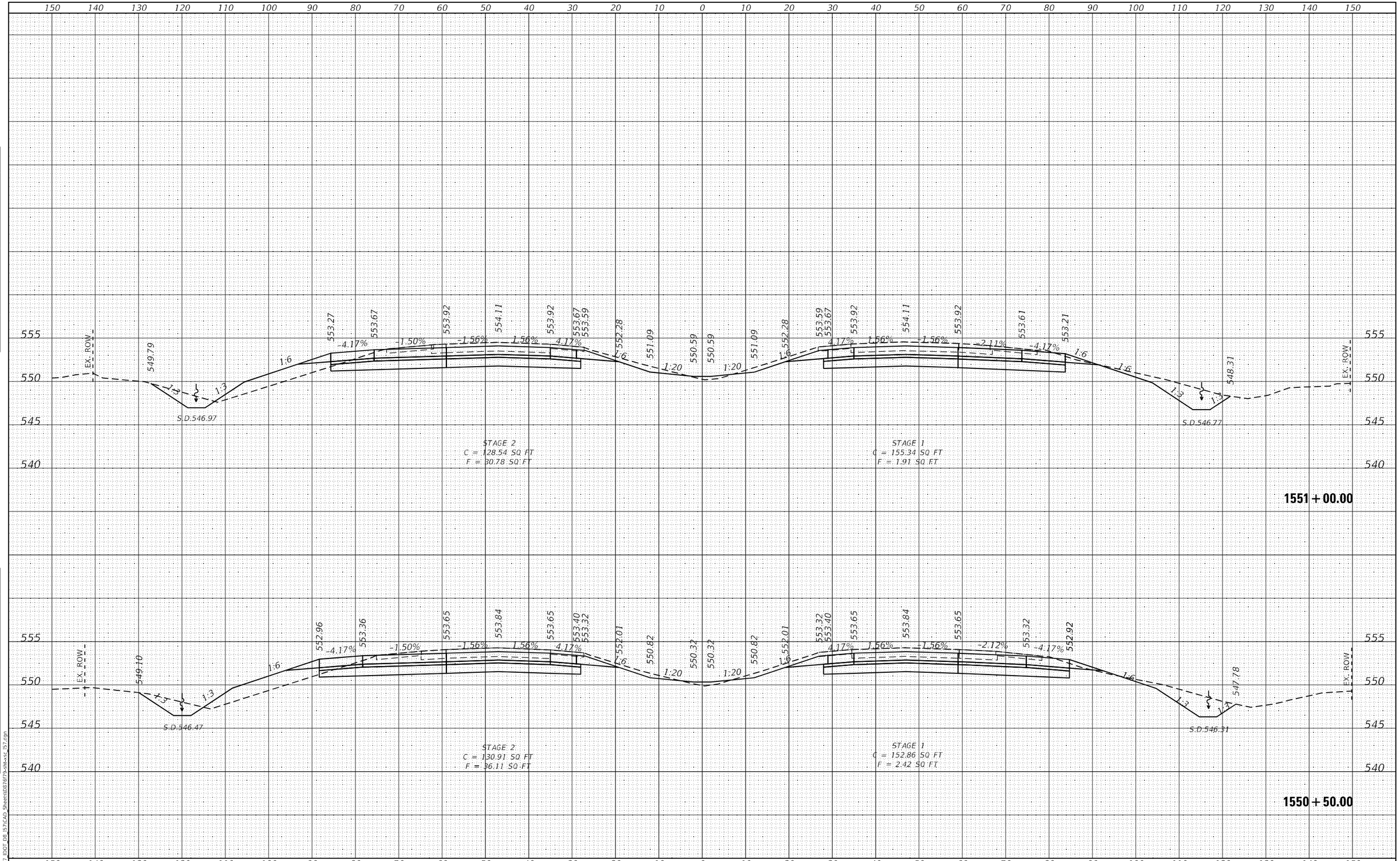

FINAL SURVEY		BY	DATE
NOTE BOOK	SURVEYED		
NO.	PLOTTED		
	TEMPLATE		
	AREAS		
	AREAS CHECKED		

ORIGINAL SURVEY		BY	DATE
NOTE BOOK	SURVEYED		
NO.	PLOTTED		
	TEMPLATE		
	AREAS		
	AREAS CHECKED		

MODEL: Default
FILE NAME: K:\8137_IDOT_D8_I57\CAD_Sheets\D876f79-sht-xsc_I57.dgn

HMG ENGINEERS, INC.
9360 HOLY CROSS LANE
BREESE, ILLINOIS 62230
(618) 526-9611
Engineers • Surveyors
IL PROF. DESIGN FIRM NO. 184.000899

USER NAME = mobrien	DESIGNED -	REVISED -
	DRAWN -	REVISED -
PLOT SCALE = 20.0000 ' / in.	CHECKED -	REVISED -
PLOT DATE = 2/16/2022	DATE -	REVISED -

STATE OF ILLINOIS
DEPARTMENT OF TRANSPORTATION

CROSS SECTIONS
I-57

SCALE: 1:10H; 1:5V | SHEET 174 OF 194 SHEETS | STA. 1550+50.00 TO STA. 1551+00.00

F.A.I. RTE.	SECTION	COUNTY	TOTAL SHEETS	SHEET NO.
57	61-(1,1-1,1-2,2)RS-1	MARION	484	378

CONTRACT NO. 76F79

ILLINOIS | FED. AID PROJECT NHPP-KC9D(768)

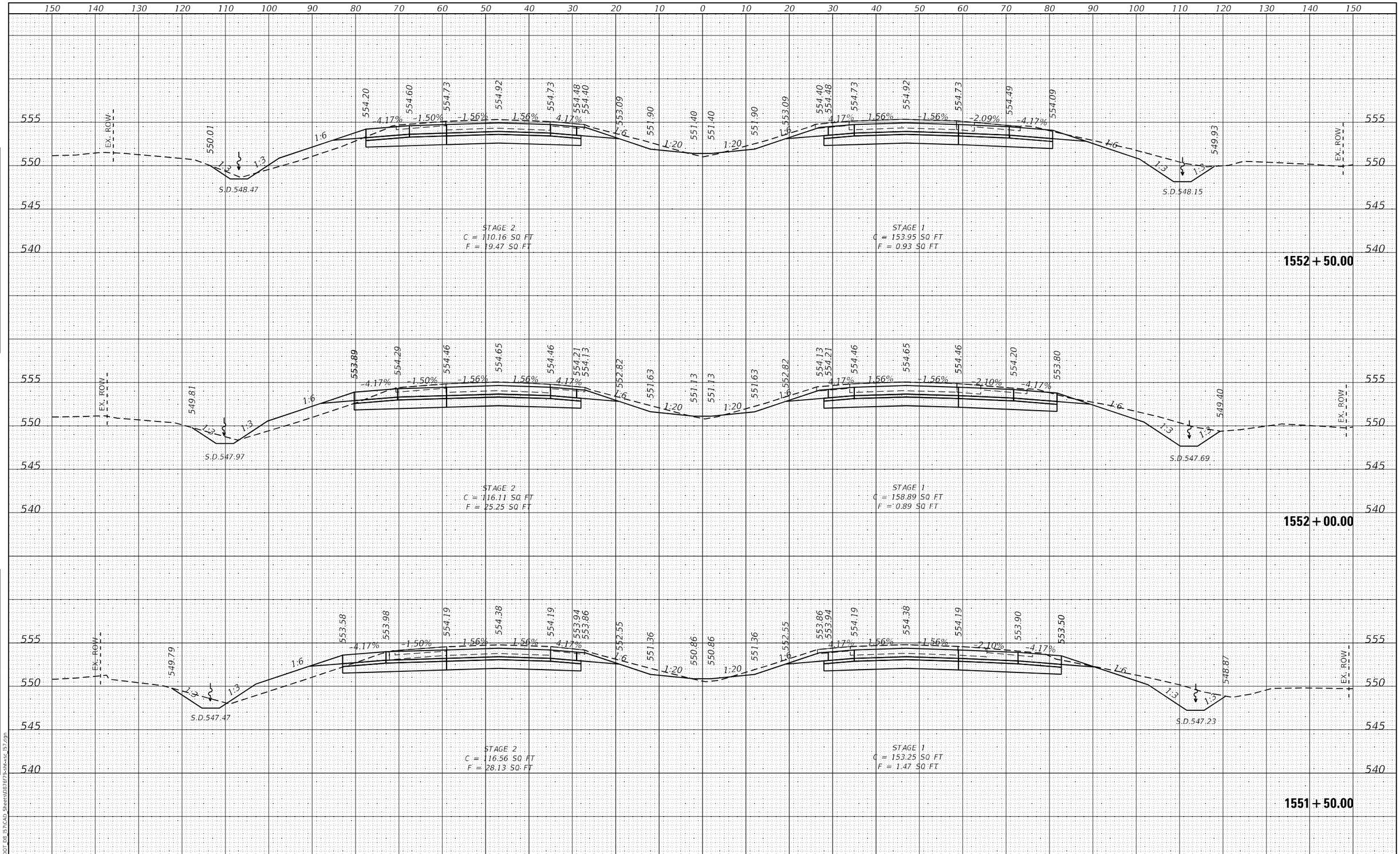

HMG ENGINEERS, INC. 9360 HOLY CROSS LANE BREESE, ILLINOIS 62230 (618) 526-9611 Engineers • Surveyors IL PROF. DESIGN FIRM NO. 184.000899	USER NAME = mobrien	DESIGNED -	REVISED -	STATE OF ILLINOIS DEPARTMENT OF TRANSPORTATION	CROSS SECTIONS I-57
		DRAWN -	REVISED -		
	PLOT SCALE = 20.0000 ' / in.	CHECKED -	REVISED -		
	PLOT DATE = 2/16/2022	DATE -	REVISED -		SCALE: 1:10H; 1:5V SHEET 175 OF 194 SHEETS STA. 1551+50.00 TO STA. 1552+50.00

F.A.I. RTE.	SECTION	COUNTY	TOTAL SHEETS	SHEET NO.
57	61-(1,1-1,1-2,2)RS-1	MARION	484	379
		CONTRACT NO. 76F79		
		ILLINOIS FED. AID PROJECT NHPP-KC9D(768)		

FINAL SURVEY: SURVEYED / PLOTTED / TEMPLATE / AREAS / AREAS CHECKED — NOTE BOOK NO. — BY — DATE

ORIGINAL SURVEY: SURVEYED / PLOTTED / TEMPLATE / AREAS / AREAS CHECKED — NOTE BOOK NO. — BY — DATE

MODEL: Default
FILE NAME: K:\8137_IDOT_D8_I57\CAD_Sheets\D876f79-sht-xsc_I57.dgn

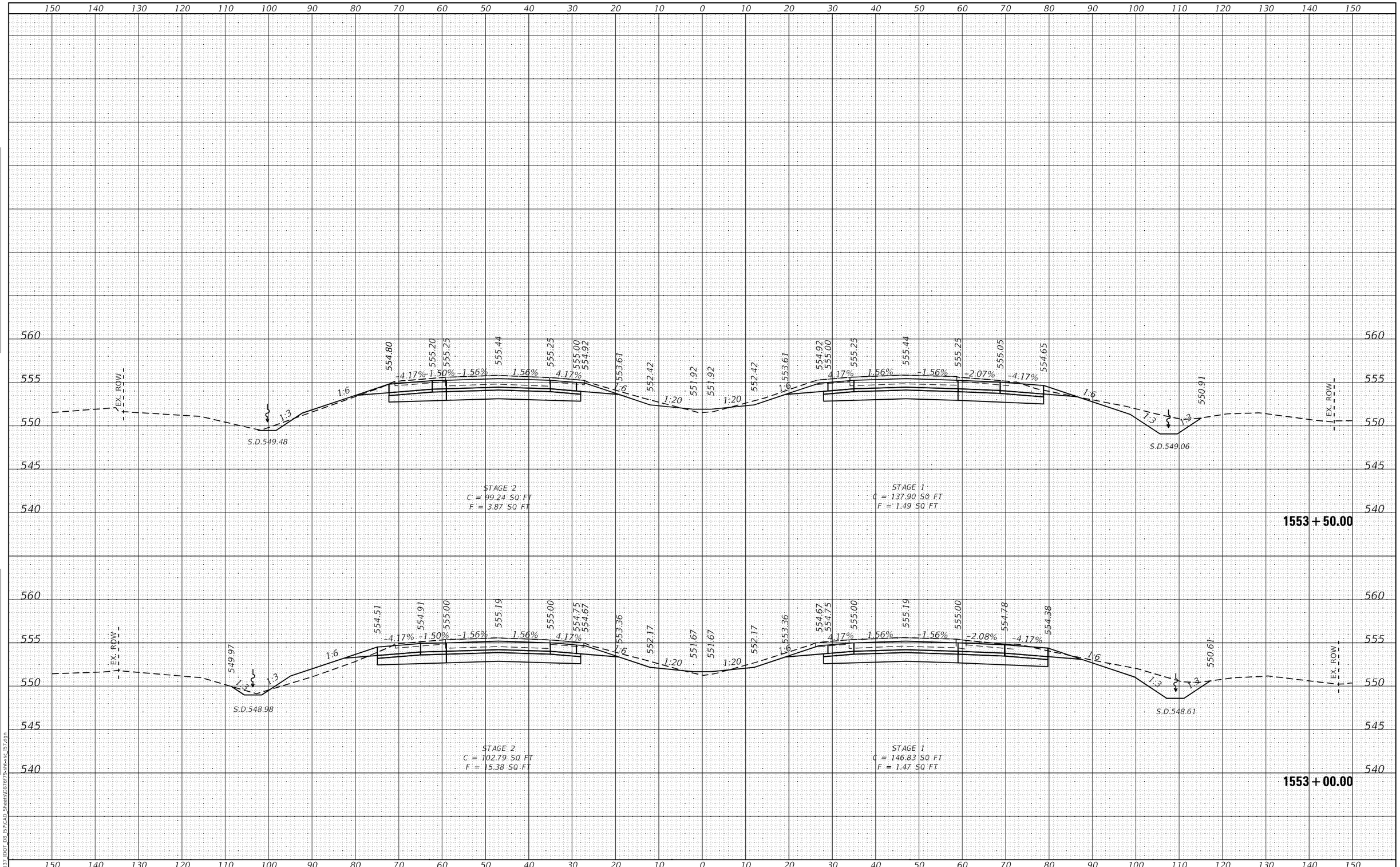

FINAL SURVEY		BY	DATE
NOTE BOOK	SURVEYED		
NO.	PLOTTED		
	TEMPLATE		
	AREAS		
	AREAS CHECKED		

ORIGINAL SURVEY		BY	DATE
NOTE BOOK	SURVEYED		
NO.	PLOTTED		
	TEMPLATE		
	AREAS		
	AREAS CHECKED		

MODEL: Default
FILE NAME: K:\8137_IDOT_D8_I57\CAD_Sheets\D876f79-sht-xsc_I57.dgn

HMG ENGINEERS, INC.
9360 HOLY CROSS LANE
BREESE, ILLINOIS 62230
(618) 526-9611
Engineers • Surveyors
IL PROF. DESIGN FIRM NO. 184.000899

USER NAME = mobrien	DESIGNED -	REVISED -	
	DRAWN -	REVISED -	
PLOT SCALE = 20.0000 ' / in.	CHECKED -	REVISED -	
PLOT DATE = 2/16/2022	DATE -	REVISED -	

STATE OF ILLINOIS
DEPARTMENT OF TRANSPORTATION

CROSS SECTIONS
I-57

SCALE: 1:10H; 1:5V | SHEET 176 OF 194 SHEETS | STA. 1553+00.00 TO STA. 1553+50.00

F.A.I. RTE.	SECTION	COUNTY	TOTAL SHEETS	SHEET NO.
57	61-(1,1-1,1-2,2)RS-1	MARION	484	380

CONTRACT NO. 76F79

ILLINOIS | FED. AID PROJECT NHPP-KC9D(768)

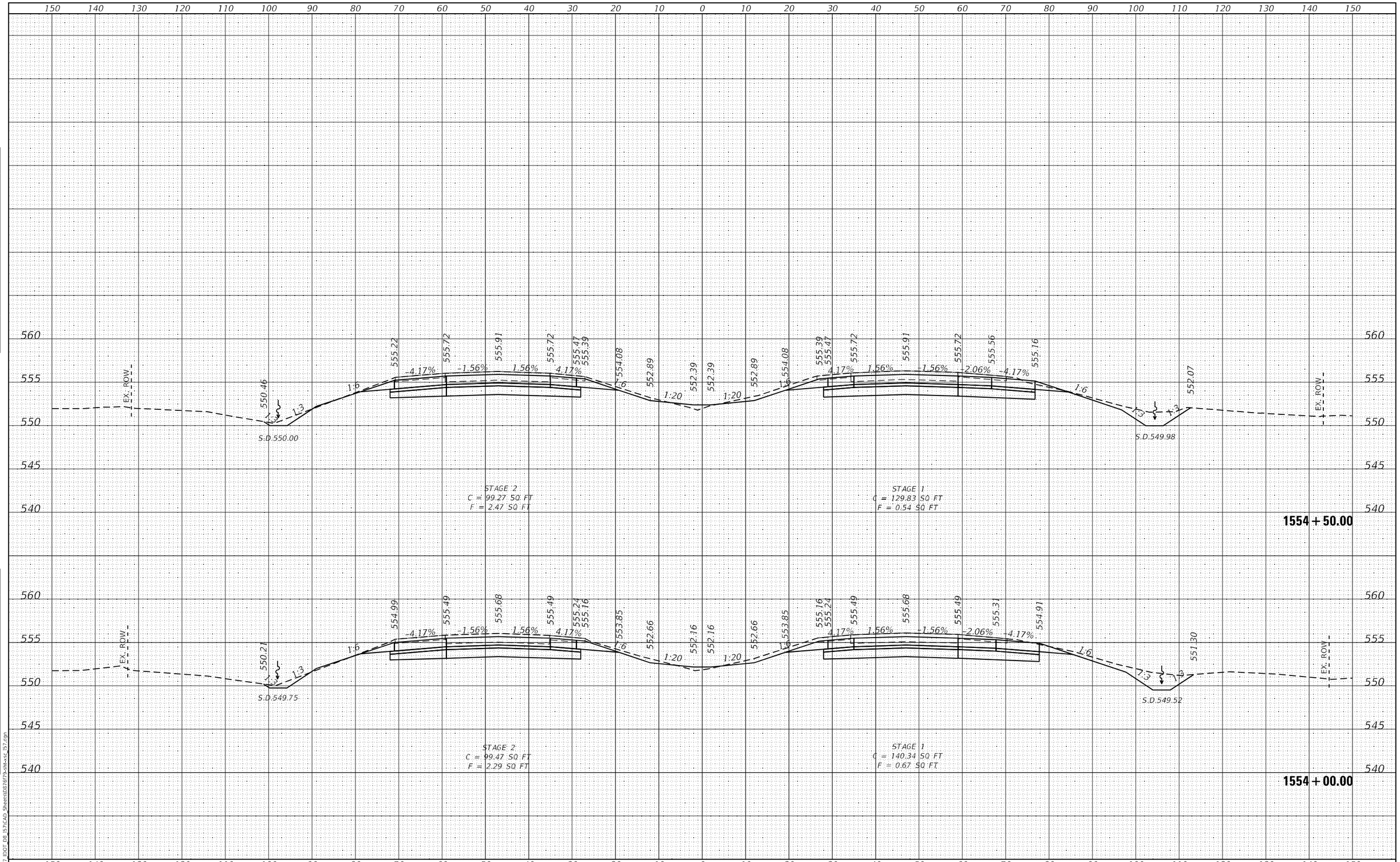

FINAL SURVEY		BY	DATE
NOTE BOOK NO.	SURVEYED		
	PLOTTED		
	TEMPLATE		
	AREAS		
	AREAS CHECKED		

ORIGINAL SURVEY		BY	DATE
NOTE BOOK NO.	SURVEYED		
	PLOTTED		
	TEMPLATE		
	AREAS		
	AREAS CHECKED		

MODEL: Default
FILE NAME: K:\8137_IDOT_D8_I57\CAD_Sheets\D876f79-sht-xsc_I57.dgn

HMG ENGINEERS, INC.
9360 HOLY CROSS LANE
BREESE, ILLINOIS 62230
(618) 526-9611
Engineers • Surveyors
IL PROF. DESIGN FIRM NO. 184.000899

USER NAME = mobrien	DESIGNED -	REVISED -
	DRAWN -	REVISED -
PLOT SCALE = 20.0000 ' / in.	CHECKED -	REVISED -
PLOT DATE = 2/16/2022	DATE -	REVISED -

STATE OF ILLINOIS
DEPARTMENT OF TRANSPORTATION

CROSS SECTIONS
I-57

SCALE: 1:10H: 1:5V | SHEET 177 OF 194 SHEETS | STA. 1554+00.00 TO STA. 1554+50.00

F.A.I. RTE.	SECTION	COUNTY	TOTAL SHEETS	SHEET NO.
57	61-(1,1-1,1-2,2)RS-1	MARION	484	381
		CONTRACT NO. 76F79		
		ILLINOIS FED. AID PROJECT NHPP-KC9D(768)		

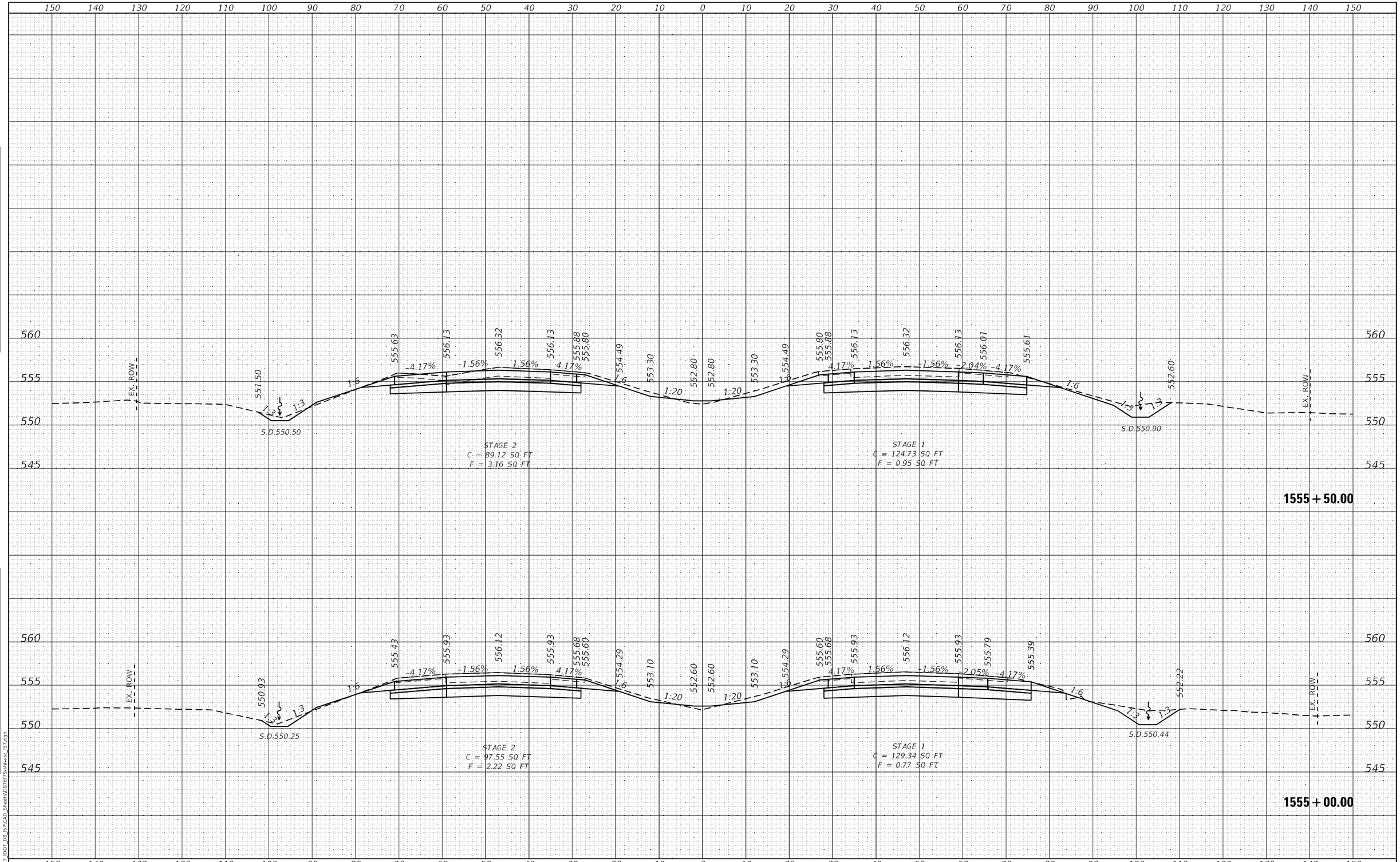

FINAL SURVEY		BY	DATE
NOTE BOOK NO.	SURVEYED		
	PLOTTED		
	TEMPLATE		
	AREAS		
	AREAS CHECKED		

ORIGINAL SURVEY		BY	DATE
NOTE BOOK NO.	SURVEYED		
	PLOTTED		
	TEMPLATE		
	AREAS		
	AREAS CHECKED		

MODEL: Default
FILE NAME: K:\8137_IDOT_D8_I57\CAD_Sheets\D876f79-sht-xsc_I57.dgn

HMG ENGINEERS, INC.
9360 HOLY CROSS LANE
BREESE, ILLINOIS 62230
Engineers • Surveyors (618) 526-9611
IL PROF. DESIGN FIRM NO. 184.000899

USER NAME = mobrien	DESIGNED -	REVISED -	
	DRAWN -	REVISED -	
PLOT SCALE = 20.0000 ' / in.	CHECKED -	REVISED -	
PLOT DATE = 2/16/2022	DATE -	REVISED -	

STATE OF ILLINOIS
DEPARTMENT OF TRANSPORTATION

CROSS SECTIONS
I-57

SCALE: 1:10H; 1:5V | SHEET 178 OF 194 SHEETS | STA. 1555+00.00 TO STA. 1555+50.00

F.A.I. RTE.	SECTION	COUNTY	TOTAL SHEETS	SHEET NO.
57	61-(1,1-1,1-2,2)RS-1	MARION	484	382
		CONTRACT NO. 76F79		
		ILLINOIS	FED. AID PROJECT	NHPP-KC9D(768)

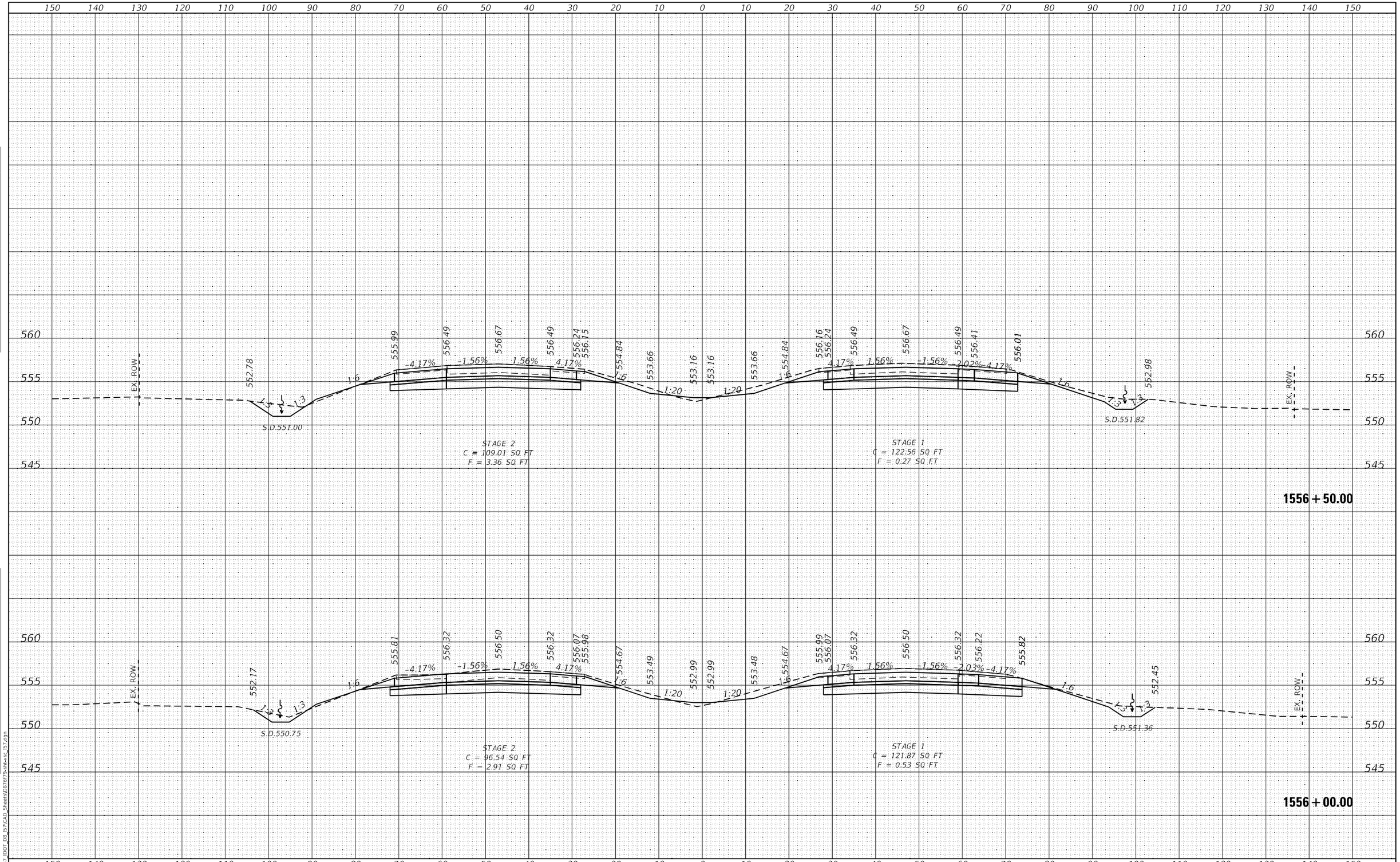

FINAL SURVEY | NOTE BOOK NO. | SURVEYED | PLOTTED | TEMPLATE | AREAS | AREAS CHECKED | BY | DATE

ORIGINAL SURVEY | NOTE BOOK NO. | SURVEYED | PLOTTED | TEMPLATE | AREAS | AREAS CHECKED | BY | DATE

MODEL: Default
FILE NAME: K:\8137_IDOT_D8_I57\CAD_Sheets\D876f79-sht-xsc_I57.dgn

HMG ENGINEERS, INC.
9360 HOLY CROSS LANE
BREESE, ILLINOIS 62230
(618) 526-9611
Engineers • Surveyors
IL PROF. DESIGN FIRM NO. 184.000899

USER NAME = mobrien	DESIGNED -	REVISED -	
	DRAWN -	REVISED -	
PLOT SCALE = 20.0000 ' / in.	CHECKED -	REVISED -	
PLOT DATE = 2/16/2022	DATE -	REVISED -	

STATE OF ILLINOIS
DEPARTMENT OF TRANSPORTATION

CROSS SECTIONS
I-57

SCALE: 1:10H; 1:5V | SHEET 179 OF 194 SHEETS | STA. 1556+00.00 TO STA. 1556+50.00

F.A.I. RTE.	SECTION	COUNTY	TOTAL SHEETS	SHEET NO.
57	61-(1,1-1,1-2,2)RS-1	MARION	484	383

CONTRACT NO. 76F79

ILLINOIS | FED. AID PROJECT NHPP-KC9D(768)

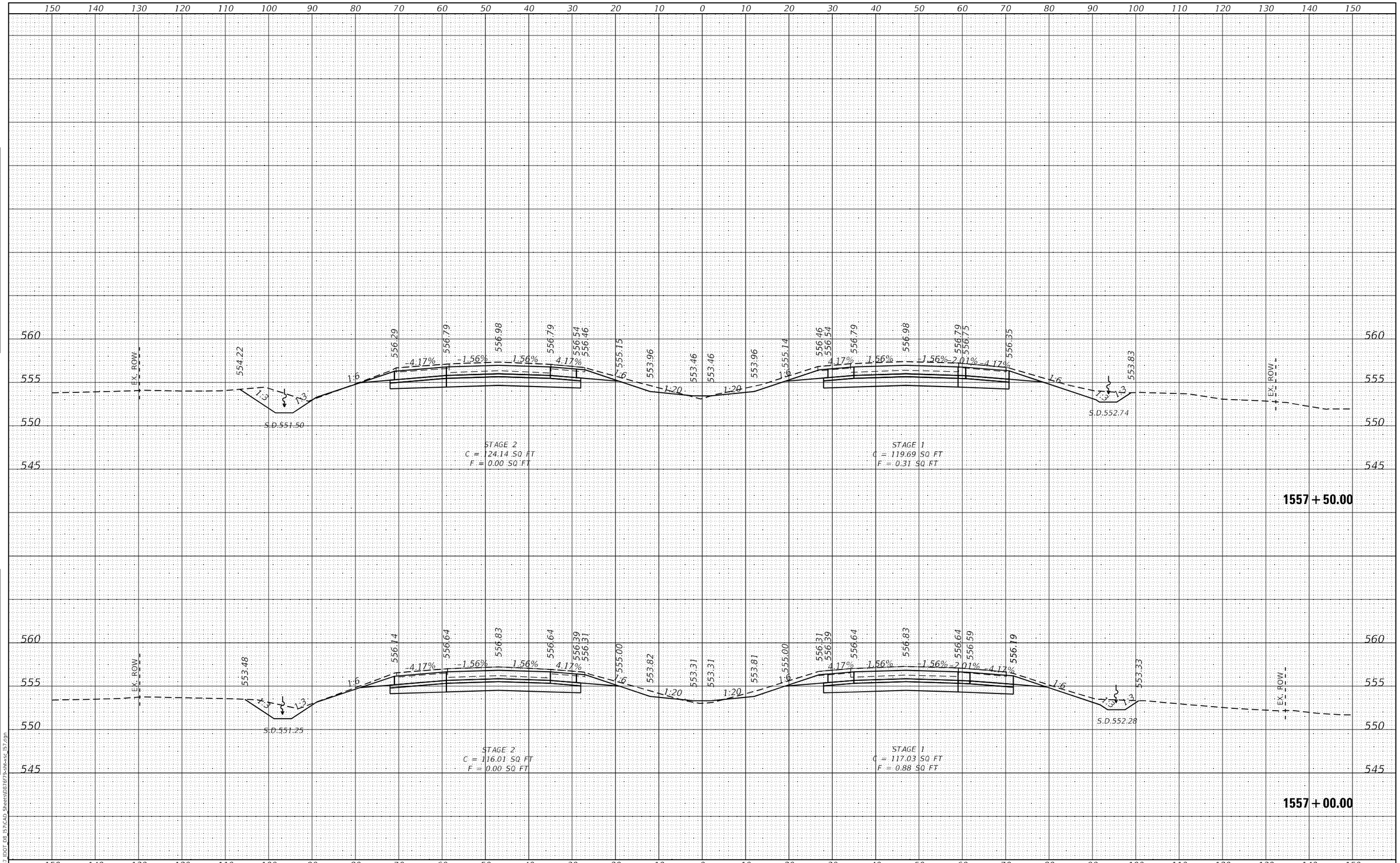

FINAL SURVEY		BY	DATE
NOTE BOOK	SURVEYED		
NO.	PLOTTED		
	TEMPLATE		
	AREAS		
	AREAS CHECKED		

ORIGINAL SURVEY		BY	DATE
NOTE BOOK	SURVEYED		
NO.	PLOTTED		
	TEMPLATE		
	AREAS		
	AREAS CHECKED		

MODEL: Default
FILE NAME: K:\8137 IDOT D8 I57\CAD Sheets\D876f79-sht-xsc_I57.dgn

HMG ENGINEERS, INC.
9360 HOLY CROSS LANE
BREESE, ILLINOIS 62230
Engineers • Surveyors (618) 526-9611
IL PROF. DESIGN FIRM NO. 184.000899

USER NAME = mobrien	DESIGNED -	REVISED -	
	DRAWN -	REVISED -	
PLOT SCALE = 20.0000 ' / in.	CHECKED -	REVISED -	
PLOT DATE = 2/16/2022	DATE -	REVISED -	

STATE OF ILLINOIS
DEPARTMENT OF TRANSPORTATION

CROSS SECTIONS
I-57

SCALE: 1:10H; 1:5V | SHEET 180 OF 194 SHEETS | STA. 1557+00.00 TO STA. 1557+50.00

F.A.I. RTE.	SECTION	COUNTY	TOTAL SHEETS	SHEET NO.
57	61-(1,1-1,1-2,2)RS-1	MARION	484	384
		CONTRACT NO. 76F79		
		ILLINOIS	FED. AID PROJECT	NHPP-KC9D(768)

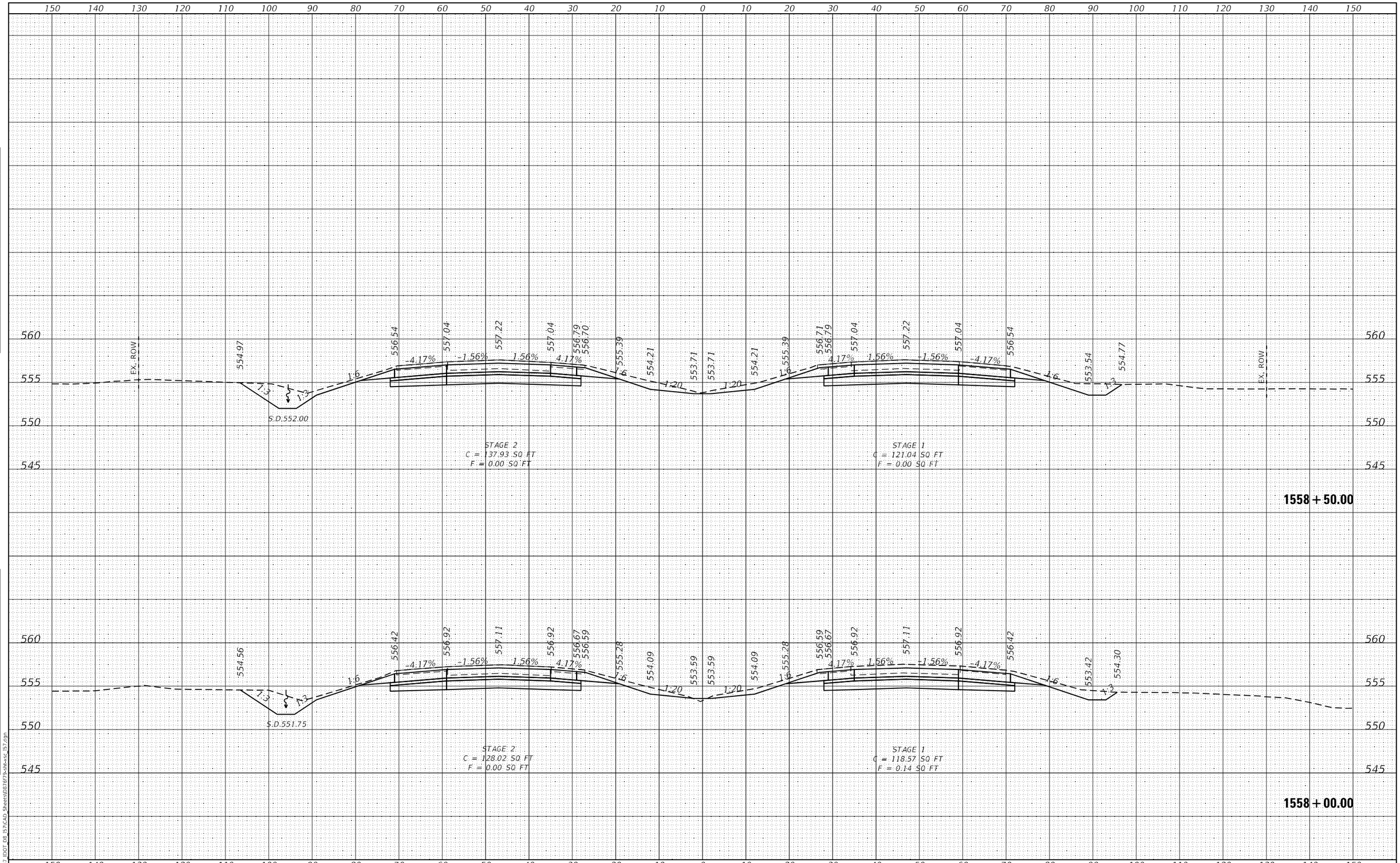

FINAL SURVEY | NOTE BOOK NO. | SURVEYED | PLOTTED | TEMPLATE | AREAS | AREAS CHECKED | BY | DATE

ORIGINAL SURVEY | NOTE BOOK NO. | SURVEYED | PLOTTED | TEMPLATE | AREAS | AREAS CHECKED | BY | DATE

MODEL: Default
FILE NAME: K:\8137_IDOT_D8_I57\CAD_Sheets\D876f79-sht-xsc_I57.dgn

HMG ENGINEERS, INC.
9360 HOLY CROSS LANE
BREESE, ILLINOIS 62230
(618) 526-9611
Engineers • Surveyors
IL PROF. DESIGN FIRM NO. 184.000899

USER NAME = mobrien	DESIGNED -	REVISED -
	DRAWN -	REVISED -
PLOT SCALE = 20.0000 ' / in.	CHECKED -	REVISED -
PLOT DATE = 2/16/2022	DATE -	REVISED -

STATE OF ILLINOIS
DEPARTMENT OF TRANSPORTATION

CROSS SECTIONS
I-57

SCALE: 1:10H; 1:5V | SHEET 181 OF 194 SHEETS | STA. 1558+00.00 TO STA. 1558+50.00

F.A.I. RTE.	SECTION	COUNTY	TOTAL SHEETS	SHEET NO.
57	61-(1,1-1,1-2,2)RS-1	MARION	484	385

CONTRACT NO. 76F79

ILLINOIS | FED. AID PROJECT NHPP-KC9D(768)

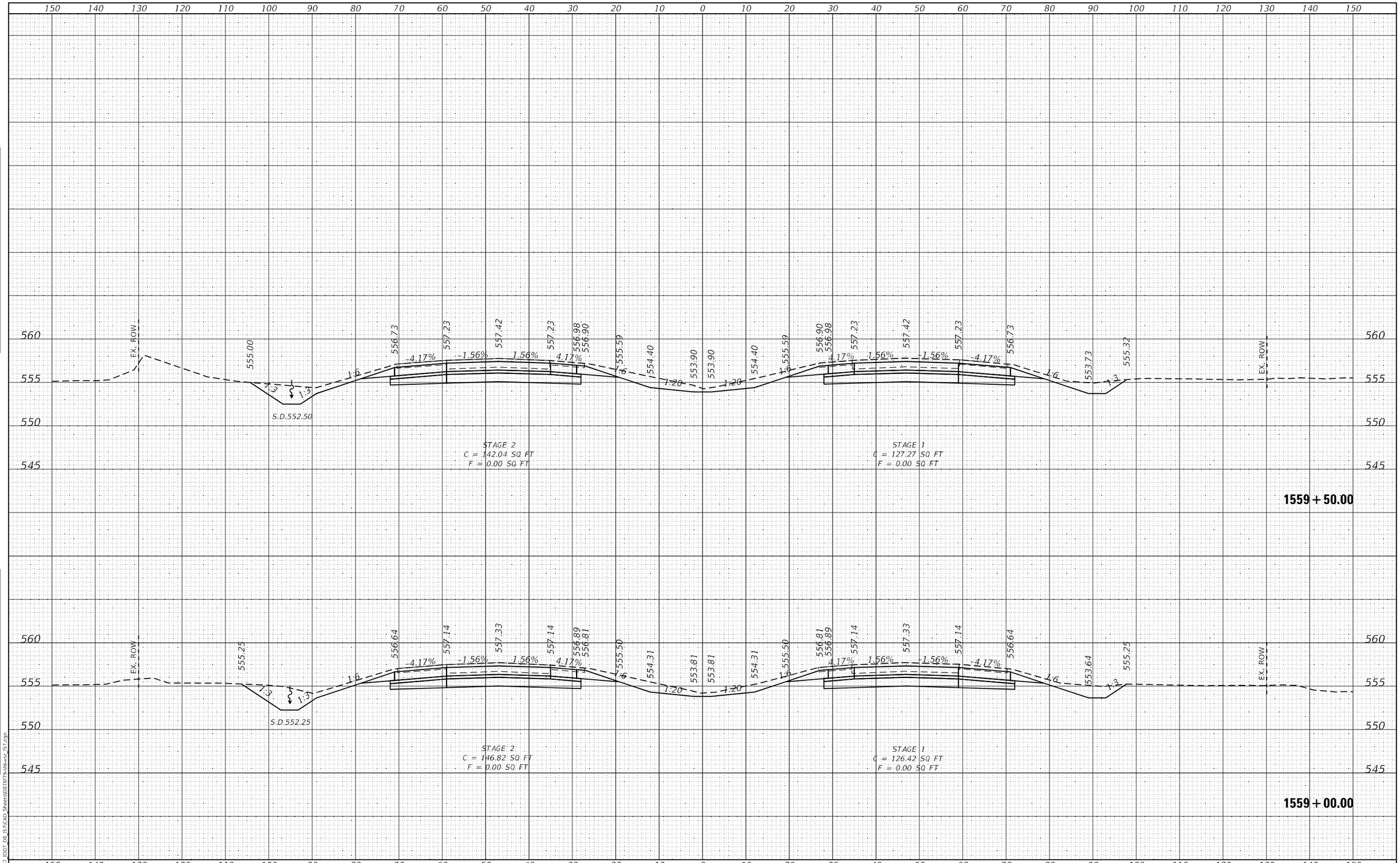

FINAL SURVEY | NOTE BOOK | NO. | SURVEYED | PLOTTED | TEMPLATE | AREAS | AREAS CHECKED | BY | DATE

ORIGINAL SURVEY | NOTE BOOK | NO. | SURVEYED | PLOTTED | TEMPLATE | AREAS | AREAS CHECKED | BY | DATE

MODEL: Default
FILE NAME: K:\8137_IDOT_D8_I57\CAD_Sheets\D876f79-sht-xsc_I57.dgn

HMG ENGINEERS, INC.
9360 HOLY CROSS LANE
BREESE, ILLINOIS 62230
(618) 526-9611
Engineers • Surveyors
IL PROF. DESIGN FIRM NO. 184.000899

USER NAME = mobrien	DESIGNED -	REVISED -
	DRAWN -	REVISED -
PLOT SCALE = 20.0000 ' / in.	CHECKED -	REVISED -
PLOT DATE = 2/16/2022	DATE -	REVISED -

STATE OF ILLINOIS
DEPARTMENT OF TRANSPORTATION

CROSS SECTIONS
I-57

SCALE: 1:10H: 1:5V | SHEET 182 OF 194 SHEETS | STA. 1559+00.00 TO STA. 1559+50.00

F.A.I. RTE.	SECTION	COUNTY	TOTAL SHEETS	SHEET NO.
57	61-(1,1-1,1-2,2)RS-1	MARION	484	386

CONTRACT NO. 76F79

ILLINOIS | FED. AID PROJECT NHPP-KC9D(768)

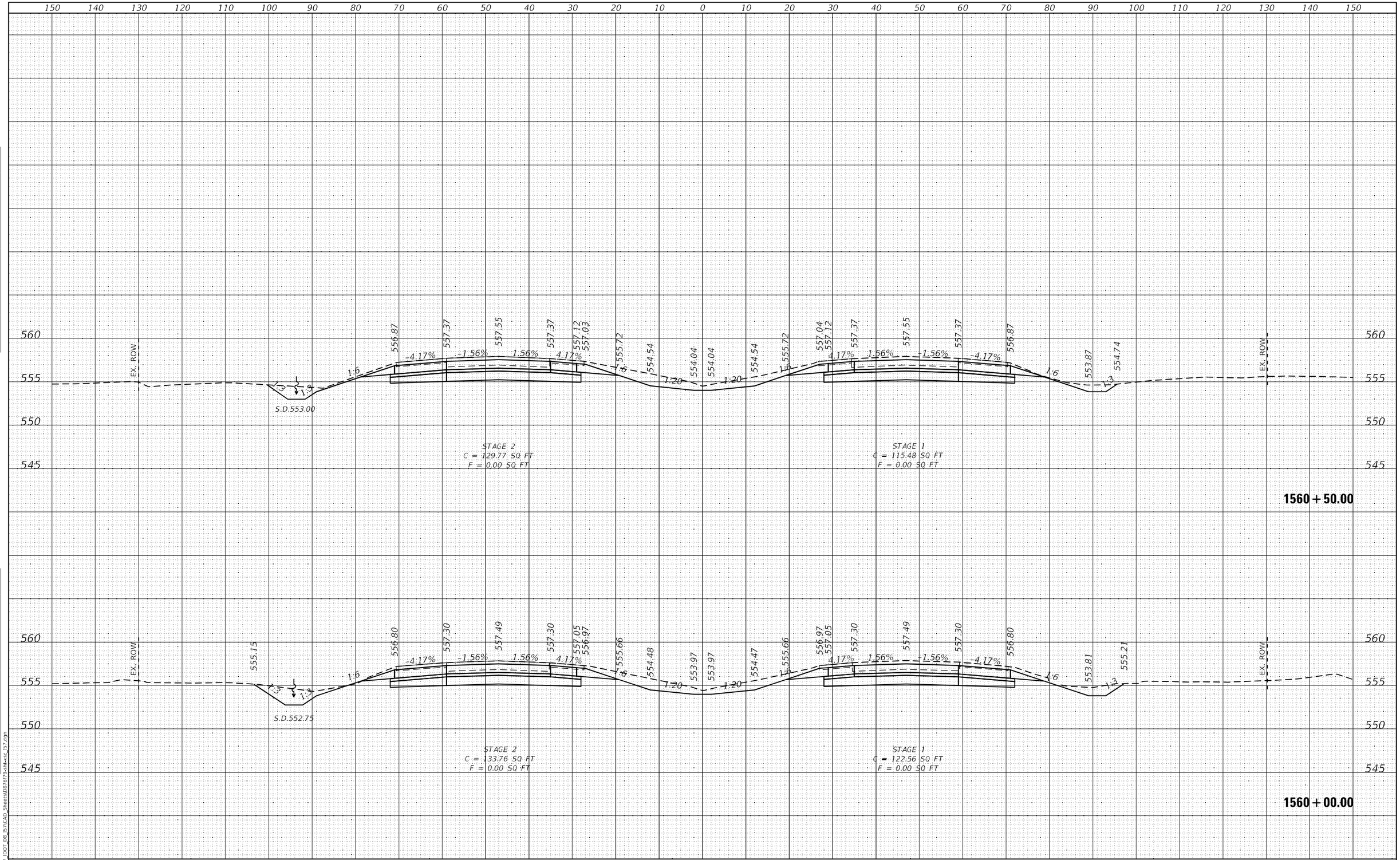

FINAL SURVEY		BY	DATE
NOTE BOOK	SURVEYED		
NO.	PLOTTED		
	TEMPLATE		
	AREAS		
	AREAS CHECKED		

ORIGINAL SURVEY		BY	DATE
NOTE BOOK	SURVEYED		
NO.	PLOTTED		
	TEMPLATE		
	AREAS		
	AREAS CHECKED		

MODEL: Default
FILE NAME: K:\8137_IDOT_D8_I57\CAD_Sheets\D876f79-sht-xsc_I57.dgn

HMG ENGINEERS, INC.
9360 HOLY CROSS LANE
BREESE, ILLINOIS 62230
(618) 526-9611
Engineers • Surveyors
IL PROF. DESIGN FIRM NO. 184.000899

USER NAME = mobrien	DESIGNED -	REVISED -	
	DRAWN -	REVISED -	
PLOT SCALE = 20.0000 ' / in.	CHECKED -	REVISED -	
PLOT DATE = 2/16/2022	DATE -	REVISED -	

STATE OF ILLINOIS
DEPARTMENT OF TRANSPORTATION

CROSS SECTIONS
I-57

SCALE: 1:10H; 1:5V | SHEET 183 OF 194 SHEETS | STA. 1560+00.00 TO STA. 1560+50.00

F.A.I. RTE.	SECTION	COUNTY	TOTAL SHEETS	SHEET NO.
57	61-(1,1-1,1-2,2)RS-1	MARION	484	387

CONTRACT NO. 76F79

ILLINOIS | FED. AID PROJECT NHPP-KC9D(768)

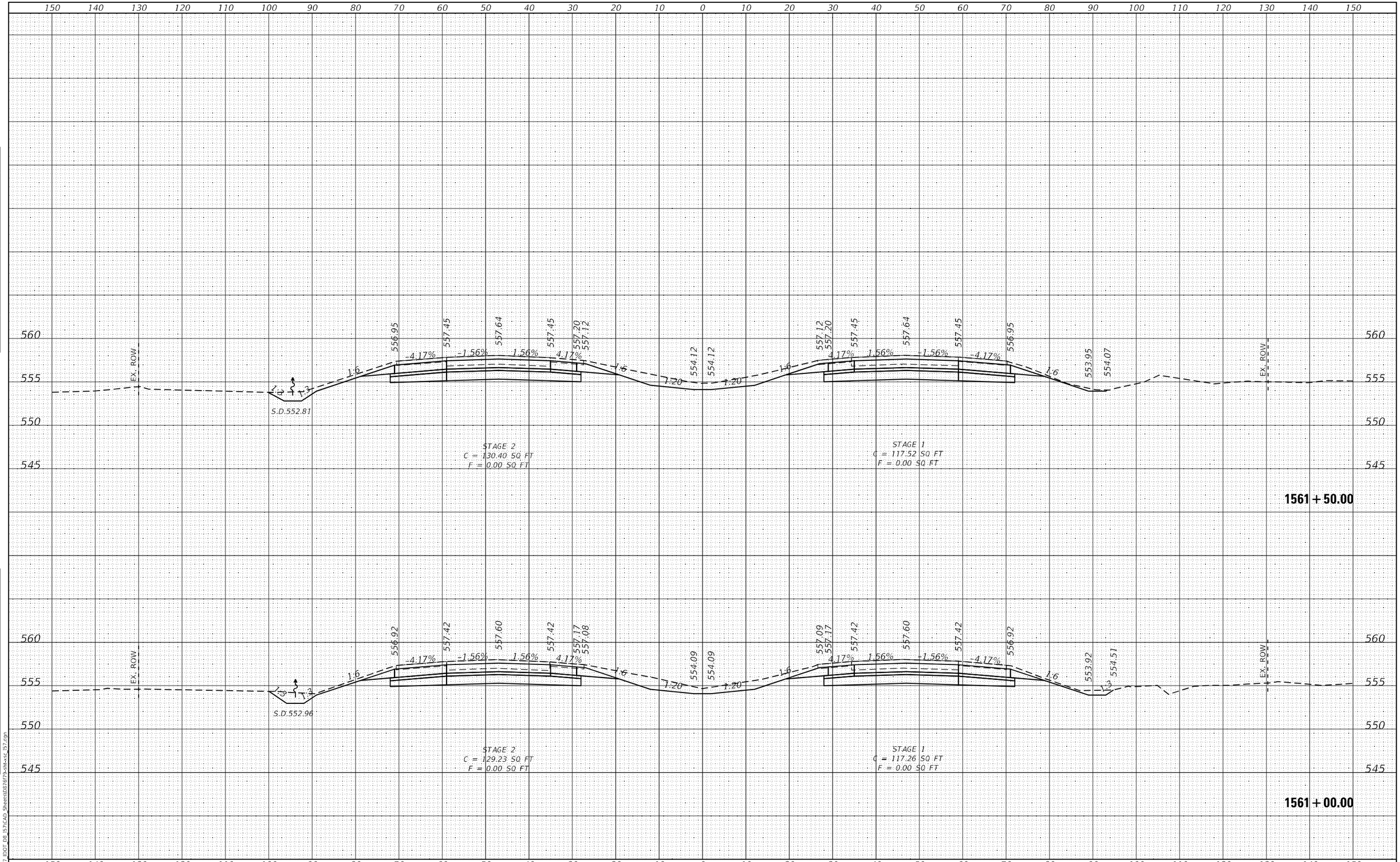

FINAL SURVEY | NOTE BOOK NO. | SURVEYED | PLOTTED | TEMPLATE | AREAS | AREAS CHECKED | BY | DATE

ORIGINAL SURVEY | NOTE BOOK NO. | SURVEYED | PLOTTED | TEMPLATE | AREAS | AREAS CHECKED | BY | DATE

MODEL: Default
FILE NAME: K:\8137_IDOT_D8_I57\CAD_Sheets\D876f79-sht-xsc_I57.dgn

HMG ENGINEERS, INC.
9360 HOLY CROSS LANE
BREESE, ILLINOIS 62230
(618) 526-9611
Engineers • Surveyors
IL PROF. DESIGN FIRM NO. 184.000899

USER NAME = mobrien	DESIGNED -	REVISED -	
	DRAWN -	REVISED -	
PLOT SCALE = 20.0000 ' / in.	CHECKED -	REVISED -	
PLOT DATE = 2/16/2022	DATE -	REVISED -	

STATE OF ILLINOIS
DEPARTMENT OF TRANSPORTATION

CROSS SECTIONS
I-57

SCALE: 1:10H; 1:5V | SHEET 184 OF 194 SHEETS | STA. 1561+00.00 TO STA. 1561+50.00

F.A.I. RTE.	SECTION	COUNTY	TOTAL SHEETS	SHEET NO.
57	61-(1,1-1,1-2,2)RS-1	MARION	484	388
		CONTRACT NO. 76F79		
		ILLINOIS	FED. AID PROJECT	NHPP-KC9D(768)

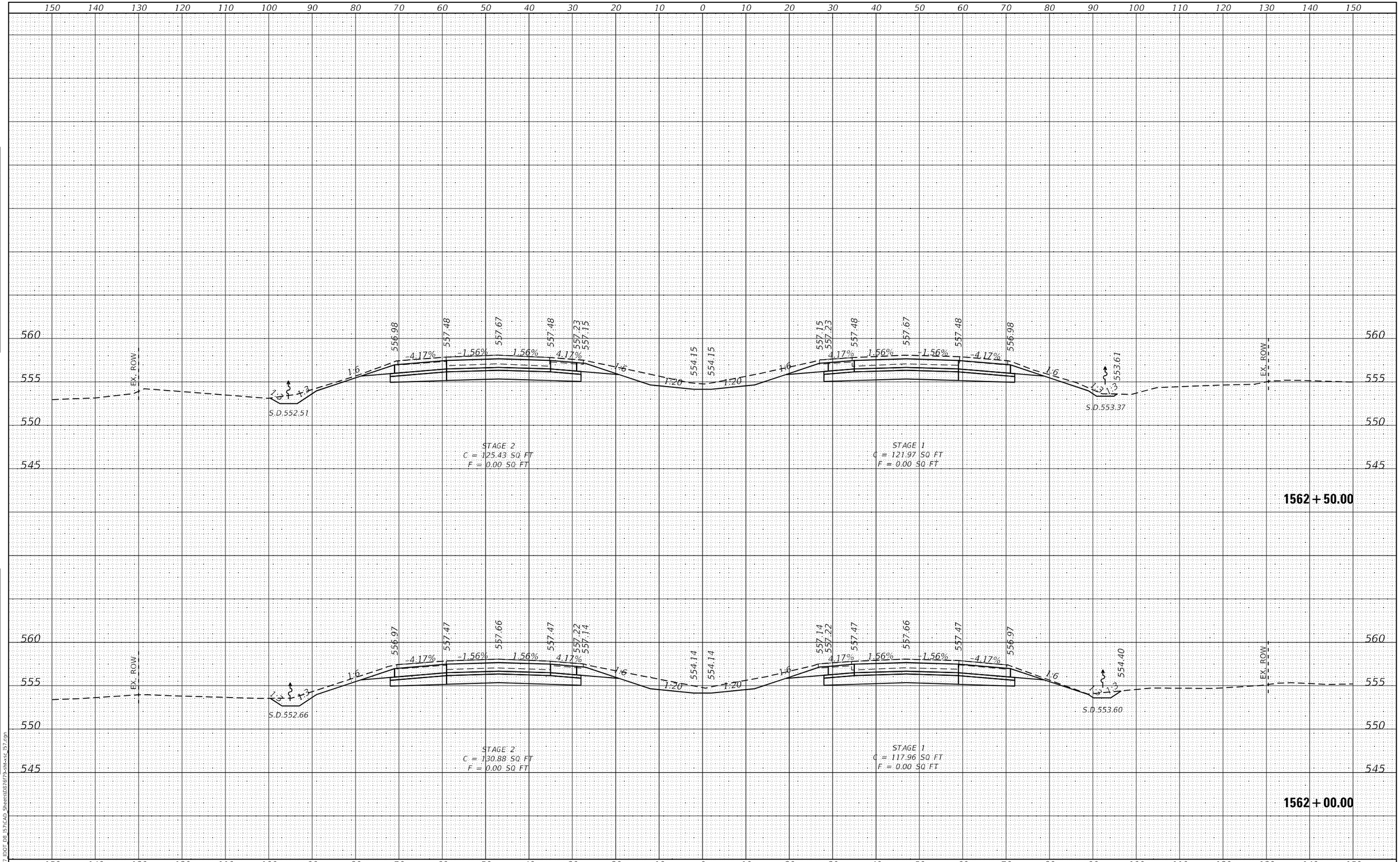

FINAL SURVEY | NOTE BOOK NO. | SURVEYED | PLOTTED | TEMPLATE | AREAS | AREAS CHECKED | BY | DATE

ORIGINAL SURVEY | NOTE BOOK NO. | SURVEYED | PLOTTED | TEMPLATE | AREAS | AREAS CHECKED | BY | DATE

MODEL: Default
FILE NAME: K:\8137_IDOT_D8_I57\CAD_Sheets\D876f79-sht-xsc_I57.dgn

HMG ENGINEERS, INC.
9360 HOLY CROSS LANE
BREESE, ILLINOIS 62230
(618) 526-9611
Engineers • Surveyors
IL PROF. DESIGN FIRM NO. 184.000899

USER NAME = mobrien	DESIGNED -	REVISED -
	DRAWN -	REVISED -
PLOT SCALE = 20.0000 ' / in.	CHECKED -	REVISED -
PLOT DATE = 2/16/2022	DATE -	REVISED -

STATE OF ILLINOIS
DEPARTMENT OF TRANSPORTATION

CROSS SECTIONS
I-57

SCALE: 1:10H: 1:5V | SHEET 185 OF 194 SHEETS | STA. 1562+00.00 TO STA. 1562+50.00

F.A.I. RTE.	SECTION	COUNTY	TOTAL SHEETS	SHEET NO.
57	61-(1,1-1,1-2,2)RS-1	MARION	484	389

CONTRACT NO. 76F79

ILLINOIS | FED. AID PROJECT NHPP-KC9D(768)

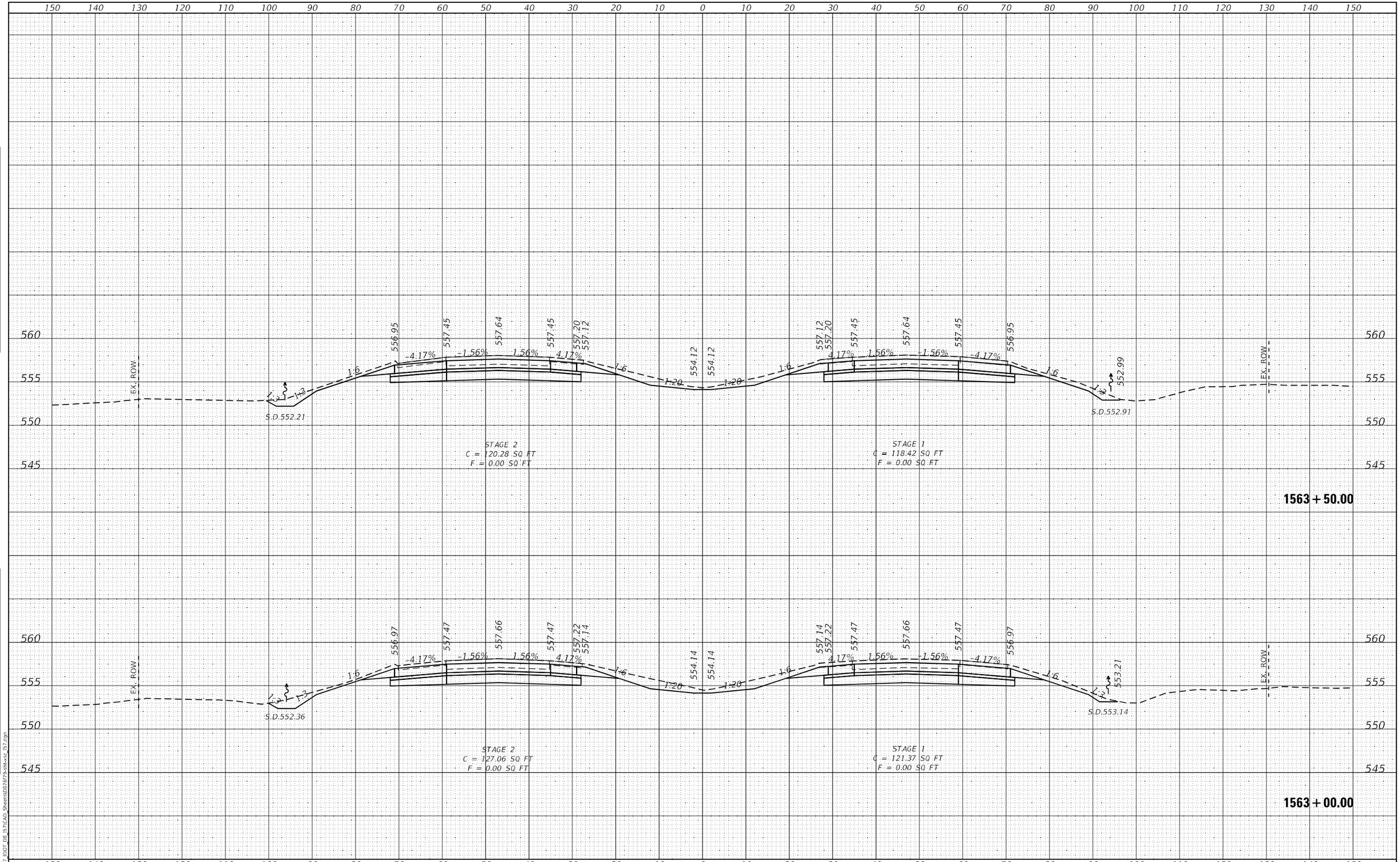

FINAL SURVEY | NOTE BOOK NO. | SURVEYED | PLOTTED | TEMPLATE | AREAS | AREAS CHECKED | BY | DATE

ORIGINAL SURVEY | NOTE BOOK NO. | SURVEYED | PLOTTED | TEMPLATE | AREAS | AREAS CHECKED | BY | DATE

MODEL: Default
FILE NAME: K:\8137_IDOT_D8_I57\CAD_Sheets\D876f79-sht-xsc_I57.dgn

HMG ENGINEERS, INC.
9360 HOLY CROSS LANE
BREESE, ILLINOIS 62230
(618) 526-9611
Engineers • Surveyors
IL PROF. DESIGN FIRM NO. 184.000899

USER NAME = mobrien	DESIGNED -	REVISED -	
	DRAWN -	REVISED -	
PLOT SCALE = 20.0000 ' / in.	CHECKED -	REVISED -	
PLOT DATE = 2/16/2022	DATE -	REVISED -	

STATE OF ILLINOIS
DEPARTMENT OF TRANSPORTATION

CROSS SECTIONS
I-57

SCALE: 1:10H; 1:5V | SHEET 186 OF 194 SHEETS | STA. 1563+00.00 TO STA. 1563+50.00

F.A.I. RTE.	SECTION	COUNTY	TOTAL SHEETS	SHEET NO.
57	61-(1,1-1,1-2,2)RS-1	MARION	484	390

CONTRACT NO. 76F79

ILLINOIS | FED. AID PROJECT NHPP-KC9D(768)

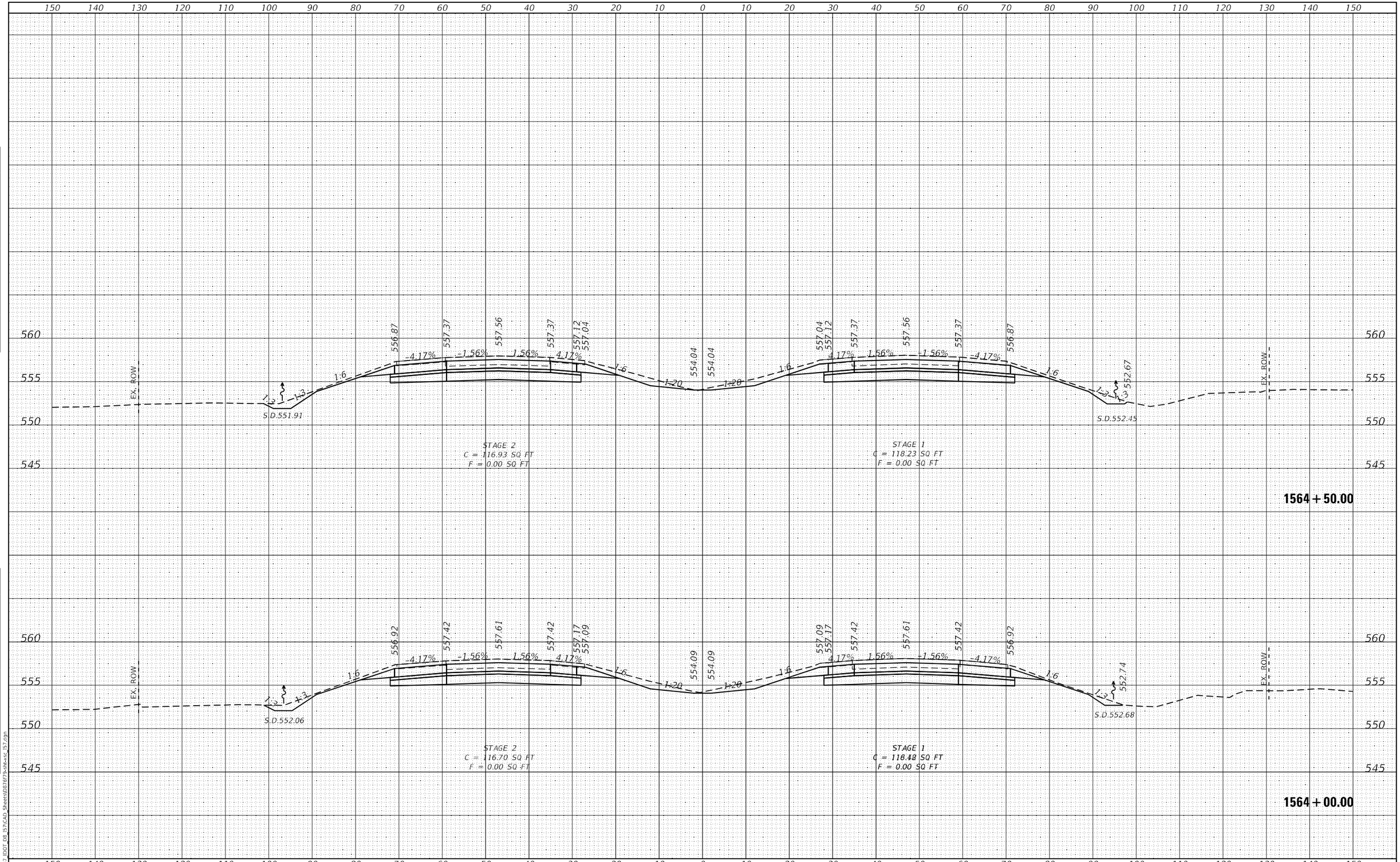

FINAL SURVEY | NOTE BOOK NO. | SURVEYED | PLOTTED | TEMPLATE | AREAS | AREAS CHECKED | BY | DATE

ORIGINAL SURVEY | NOTE BOOK NO. | SURVEYED | PLOTTED | TEMPLATE | AREAS | AREAS CHECKED | BY | DATE

MODEL: Default
FILE NAME: K:\8137_IDOT_D8_I57\CAD_Sheets\D876f79-sht-xsc_I57.dgn

HMG ENGINEERS, INC.
9360 HOLY CROSS LANE
BREESE, ILLINOIS 62230
(618) 526-9611
Engineers • Surveyors
IL PROF. DESIGN FIRM NO. 184.000899

USER NAME = mobrien	DESIGNED -	REVISED -	
	DRAWN -	REVISED -	
PLOT SCALE = 20.0000 ' / in.	CHECKED -	REVISED -	
PLOT DATE = 2/16/2022	DATE -	REVISED -	

STATE OF ILLINOIS
DEPARTMENT OF TRANSPORTATION

CROSS SECTIONS
I-57

SCALE: 1:10H: 1:5V | SHEET 187 OF 194 SHEETS | STA. 1564+00.00 TO STA. 1564+50.00

F.A.I. RTE.	SECTION	COUNTY	TOTAL SHEETS	SHEET NO.
57	61-(1,1-1,1-2,2)RS-1	MARION	484	391

CONTRACT NO. 76F79

ILLINOIS | FED. AID PROJECT NHPP-KC9D(768)

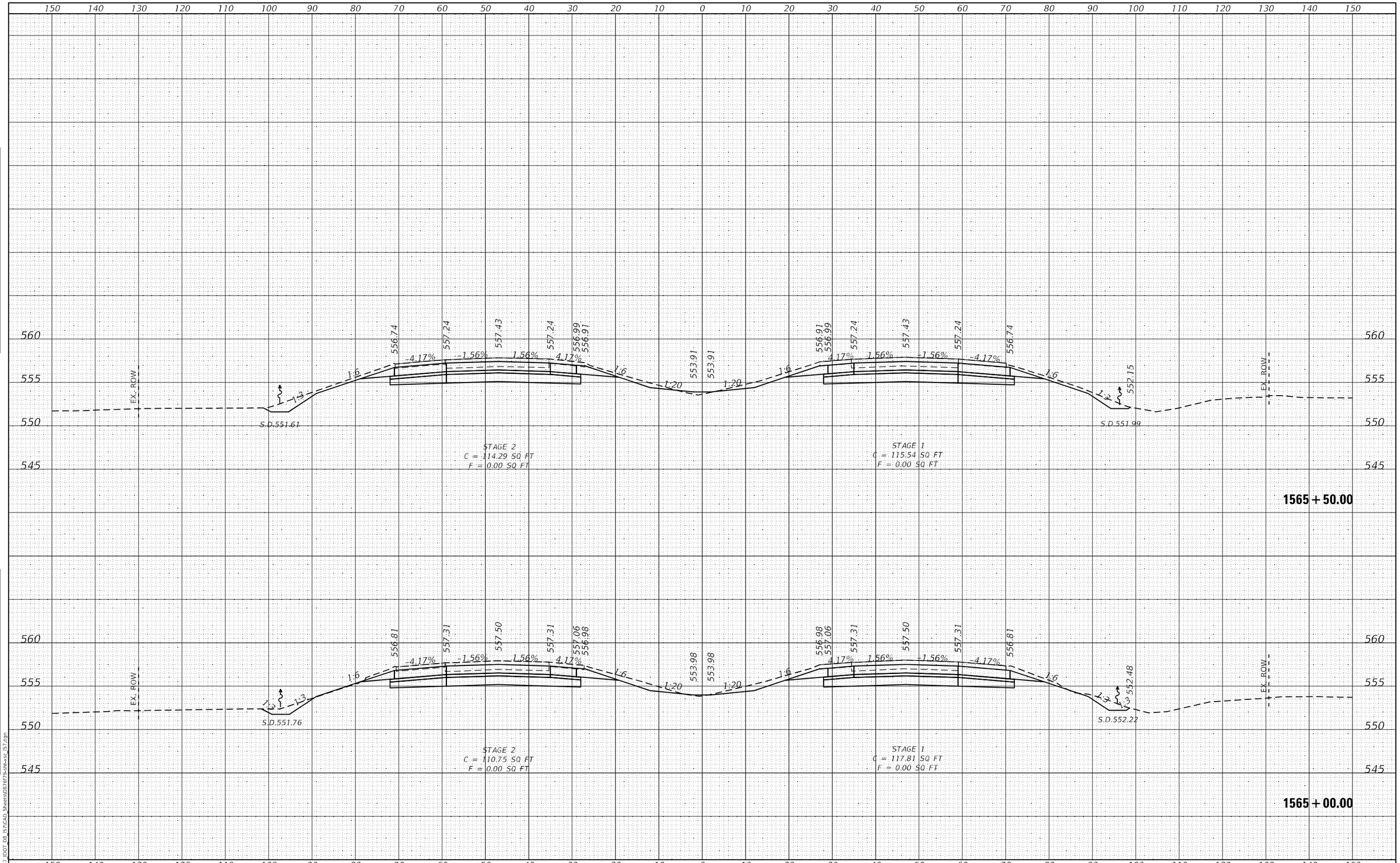

FINAL SURVEY		BY	DATE
NOTE BOOK	SURVEYED		
NO.	PLOTTED		
	TEMPLATE		
	AREAS		
	AREAS CHECKED		

ORIGINAL SURVEY		BY	DATE
NOTE BOOK	SURVEYED		
NO.	PLOTTED		
	TEMPLATE		
	AREAS		
	AREAS CHECKED		

MODEL: Default
FILE NAME: K:\8137_IDOT_D8_I57\CAD_Sheets\D876f79-sht-xsc_I57.dgn

HMG ENGINEERS, INC.
9360 HOLY CROSS LANE
BREESE, ILLINOIS 62230
Engineers • Surveyors (618) 526-9611
IL PROF. DESIGN FIRM NO. 184.000899

USER NAME = mobrien	DESIGNED -	REVISED -	
	DRAWN -	REVISED -	
PLOT SCALE = 20.0000 ' / in.	CHECKED -	REVISED -	
PLOT DATE = 2/16/2022	DATE -	REVISED -	

STATE OF ILLINOIS
DEPARTMENT OF TRANSPORTATION

CROSS SECTIONS
I-57

SCALE: 1:10H; 1:5V | SHEET 188 OF 194 SHEETS | STA. 1565+00.00 TO STA. 1565+50.00

F.A.I. RTE.	SECTION	COUNTY	TOTAL SHEETS	SHEET NO.
57	61-(1,1-1,1-2,2)RS-1	MARION	484	392
		CONTRACT NO. 76F79		
		ILLINOIS	FED. AID PROJECT	NHPP-KC9D(768)

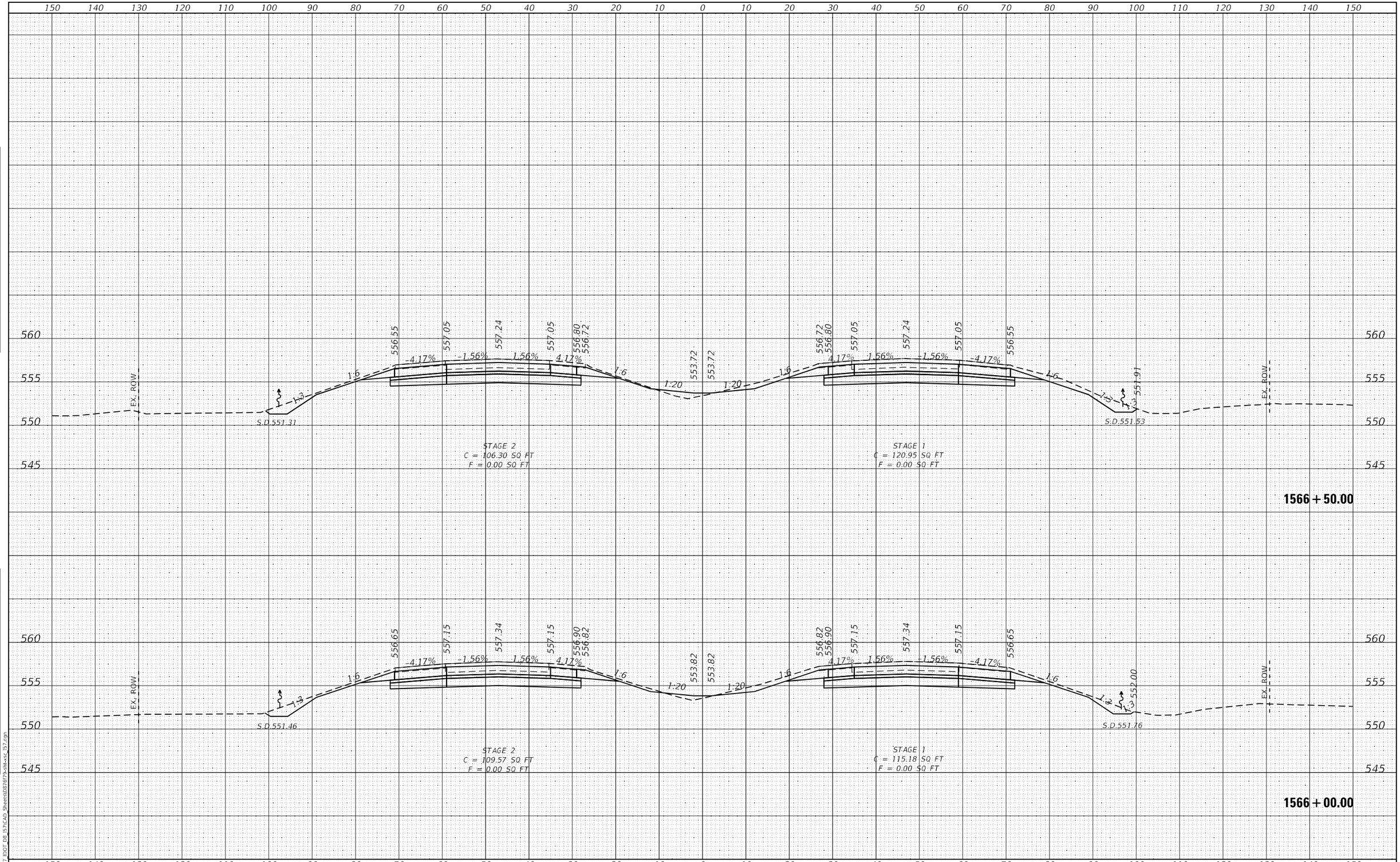

FINAL SURVEY | NOTE BOOK NO. | SURVEYED | PLOTTED | TEMPLATE | AREAS | AREAS CHECKED | BY | DATE

ORIGINAL SURVEY | NOTE BOOK NO. | SURVEYED | PLOTTED | TEMPLATE | AREAS | AREAS CHECKED | BY | DATE

MODEL: Default
FILE NAME: K:\8137_IDOT_D8_I57\CAD_Sheets\D876f79-sht-xsc_I57.dgn

HMG ENGINEERS, INC.
9360 HOLY CROSS LANE
BREESE, ILLINOIS 62230
(618) 526-9611
Engineers • Surveyors
IL PROF. DESIGN FIRM NO. 184.000899

USER NAME = mobrien	DESIGNED -	REVISED -
	DRAWN -	REVISED -
PLOT SCALE = 20.0000 ' / in.	CHECKED -	REVISED -
PLOT DATE = 2/16/2022	DATE -	REVISED -

STATE OF ILLINOIS
DEPARTMENT OF TRANSPORTATION

CROSS SECTIONS
I-57

SCALE: 1:10H; 1:5V | SHEET 189 OF 194 SHEETS | STA. 1566+00.00 TO STA. 1566+50.00

F.A.I. RTE.	SECTION	COUNTY	TOTAL SHEETS	SHEET NO.
57	61-(1,1-1,1-2,2)RS-1	MARION	484	393

CONTRACT NO. 76F79

ILLINOIS | FED. AID PROJECT NHPP-KC9D(768)

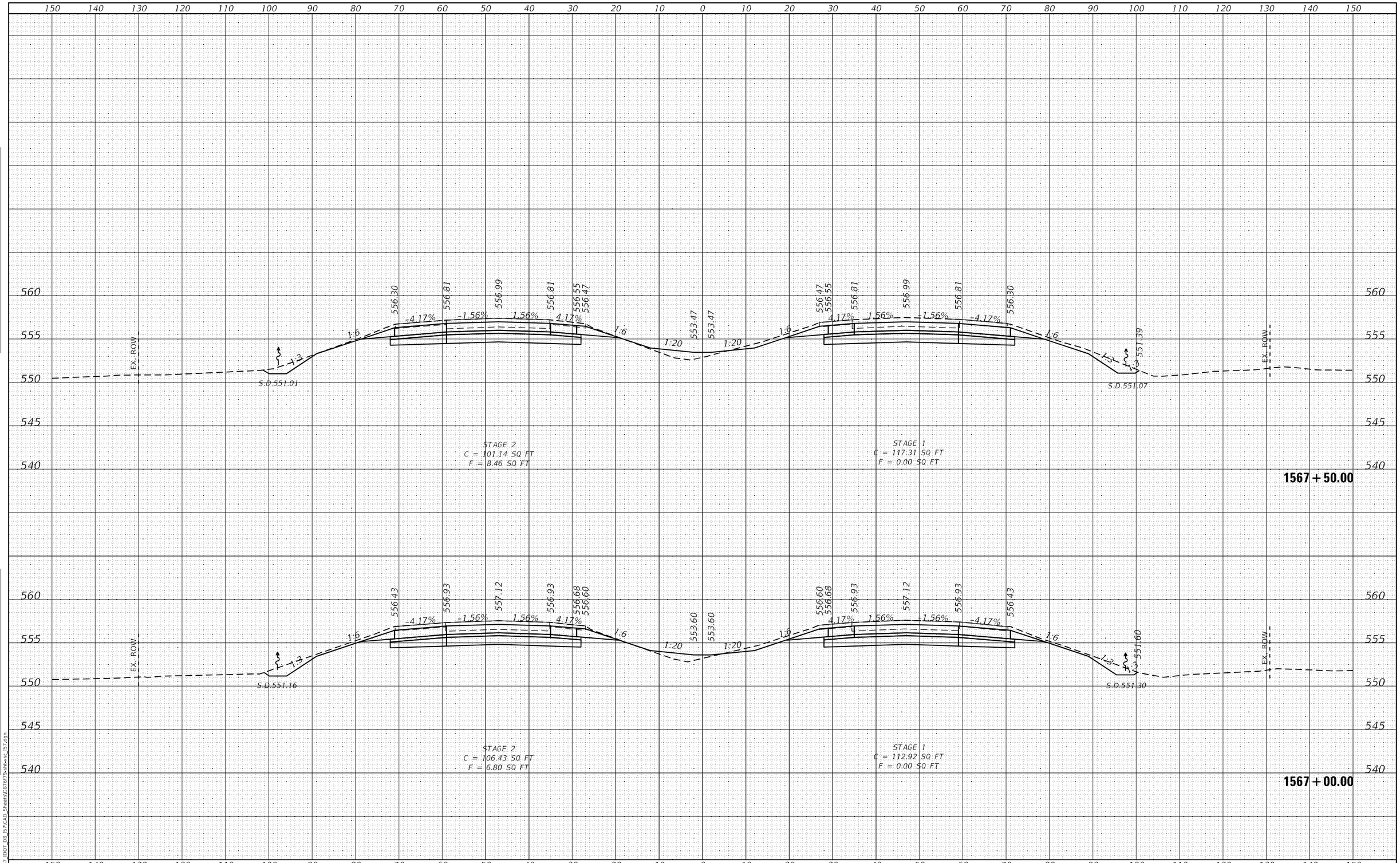

FINAL SURVEY		BY	DATE
NOTE BOOK	SURVEYED		
NO.	PLOTTED		
	TEMPLATE		
	AREAS		
	AREAS CHECKED		

ORIGINAL SURVEY		BY	DATE
NOTE BOOK	SURVEYED		
NO.	PLOTTED		
	TEMPLATE		
	AREAS		
	AREAS CHECKED		

MODEL: Default
FILE NAME: K:\8137_IDOT_D8_I57\CAD_Sheets\D876f79-sht-xsc_I57.dgn

HMG ENGINEERS, INC.
9360 HOLY CROSS LANE
BREESE, ILLINOIS 62230
(618) 526-9611
Engineers • Surveyors
IL PROF. DESIGN FIRM NO. 184.000899

USER NAME = mobrien	DESIGNED -	REVISED -
	DRAWN -	REVISED -
PLOT SCALE = 20.0000 ' / in.	CHECKED -	REVISED -
PLOT DATE = 2/16/2022	DATE -	REVISED -

STATE OF ILLINOIS
DEPARTMENT OF TRANSPORTATION

CROSS SECTIONS
I-57

SCALE: 1:10H: 1:5V | SHEET 190 OF 194 SHEETS | STA. 1567+00.00 TO STA. 1567+50.00

F.A.I. RTE.	SECTION	COUNTY	TOTAL SHEETS	SHEET NO.
57	61-(1,1-1,1-2,2)RS-1	MARION	484	394

CONTRACT NO. 76F79

ILLINOIS | FED. AID PROJECT NHPP-KC9D(768)

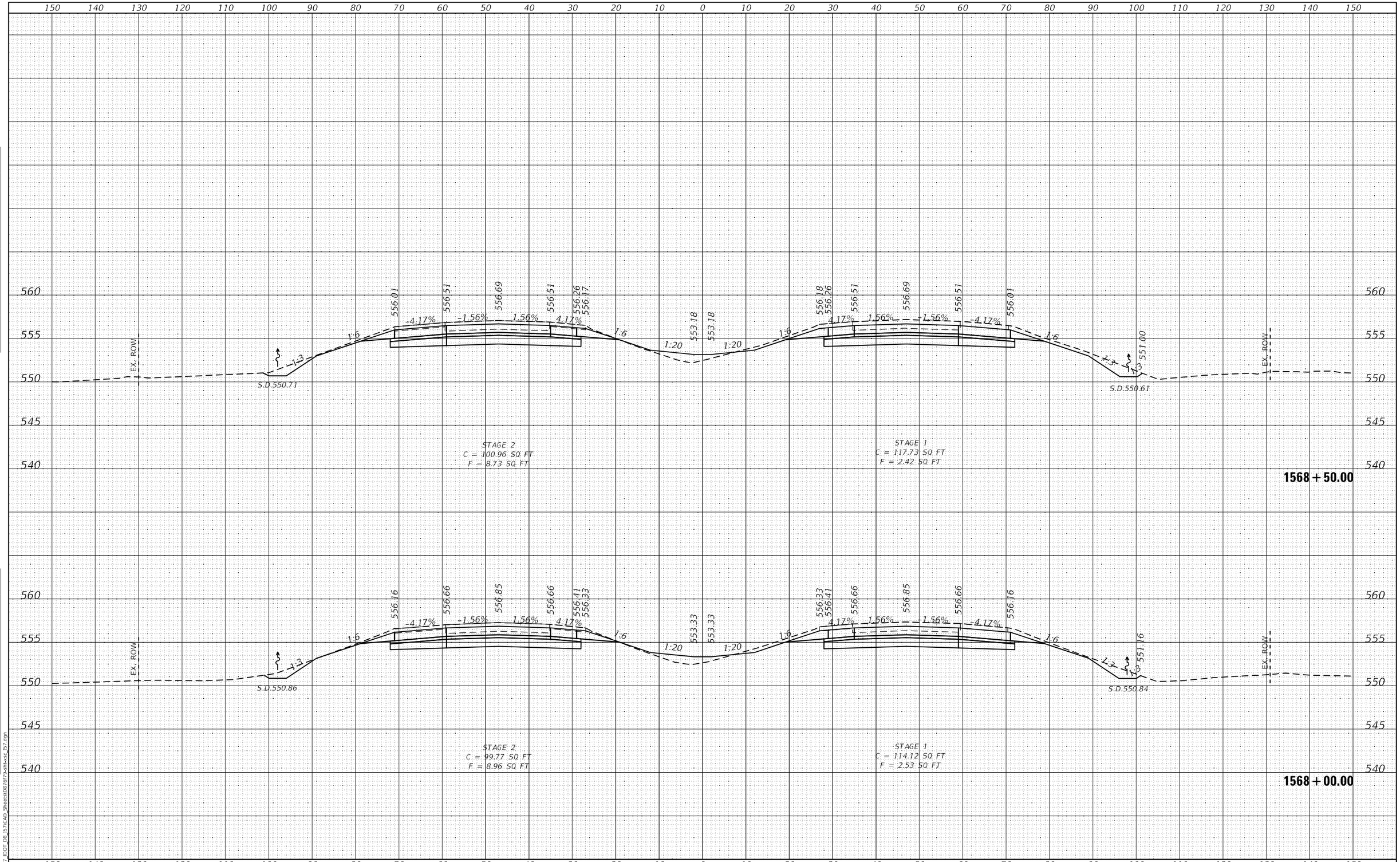

HMG ENGINEERS, INC. 9360 HOLY CROSS LANE BREESE, ILLINOIS 62230 Engineers • Surveyors (618) 526-9611 IL PROF. DESIGN FIRM NO. 184.000899	USER NAME = mobrien	DESIGNED -	REVISED -
		DRAWN -	REVISED -
	PLOT SCALE = 20.0000 ' / in.	CHECKED -	REVISED -
	PLOT DATE = 2/16/2022	DATE -	REVISED -

STATE OF ILLINOIS
DEPARTMENT OF TRANSPORTATION

CROSS SECTIONS
I-57

SCALE: 1:10H: 1:5V | SHEET 191 OF 194 SHEETS | STA. 1568+00.00 | TO STA. 1568+50.00

F.A.I. RTE.	SECTION	COUNTY	TOTAL SHEETS	SHEET NO.
57	61-(1,1-1,1-2,2)RS-1	MARION	484	395
		CONTRACT NO. 76F79		
		ILLINOIS	FED. AID PROJECT	NHPP-KC9D(768)

FINAL SURVEY — NOTE BOOK — NO. — SURVEYED — PLOTTED — TEMPLATE — AREAS — AREAS CHECKED — BY — DATE

ORIGINAL SURVEY — NOTE BOOK — NO. — SURVEYED — PLOTTED — TEMPLATE — AREAS — AREAS CHECKED — BY — DATE

MODEL: Default
FILE NAME: K:\8137 IDOT D8 I57\CAD Sheets\D876F79-dmt-xsc I57.dgn

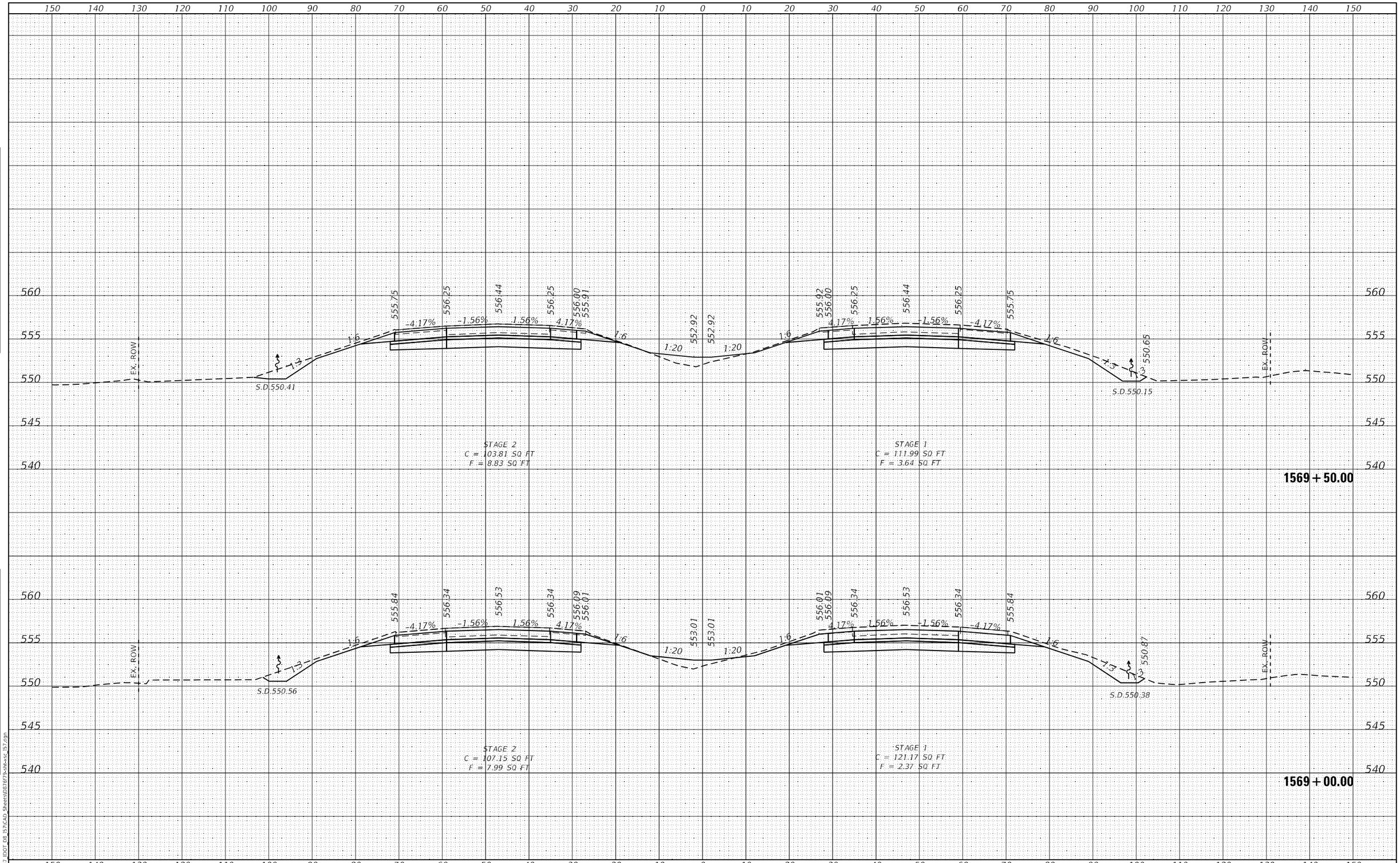

FINAL SURVEY | NOTE BOOK | NO. | SURVEYED | PLOTTED | TEMPLATE | AREAS | AREAS CHECKED | BY | DATE

ORIGINAL SURVEY | NOTE BOOK | NO. | SURVEYED | PLOTTED | TEMPLATE | AREAS | AREAS CHECKED | BY | DATE

MODEL: Default
FILE NAME: K:\8137_IDOT_D8_I57\CAD_Sheets\D876f79-sht-xsc_I57.dgn

HMG ENGINEERS, INC.
9360 HOLY CROSS LANE
BREESE, ILLINOIS 62230
(618) 526-9611
Engineers • Surveyors
IL PROF. DESIGN FIRM NO. 184.000899

USER NAME = mobrien	DESIGNED -	REVISED -	
	DRAWN -	REVISED -	
PLOT SCALE = 20.0000 ' / in.	CHECKED -	REVISED -	
PLOT DATE = 2/16/2022	DATE -	REVISED -	

STATE OF ILLINOIS
DEPARTMENT OF TRANSPORTATION

CROSS SECTIONS
I-57

SCALE: 1:10H; 1:5V | SHEET 192 OF 194 SHEETS | STA. 1569+00.00 TO STA. 1569+50.00

F.A.I. RTE.	SECTION	COUNTY	TOTAL SHEETS	SHEET NO.
57	61-(1,1-1,1-2,2)RS-1	MARION	484	396

CONTRACT NO. 76F79

ILLINOIS | FED. AID PROJECT NHPP-KC9D(768)

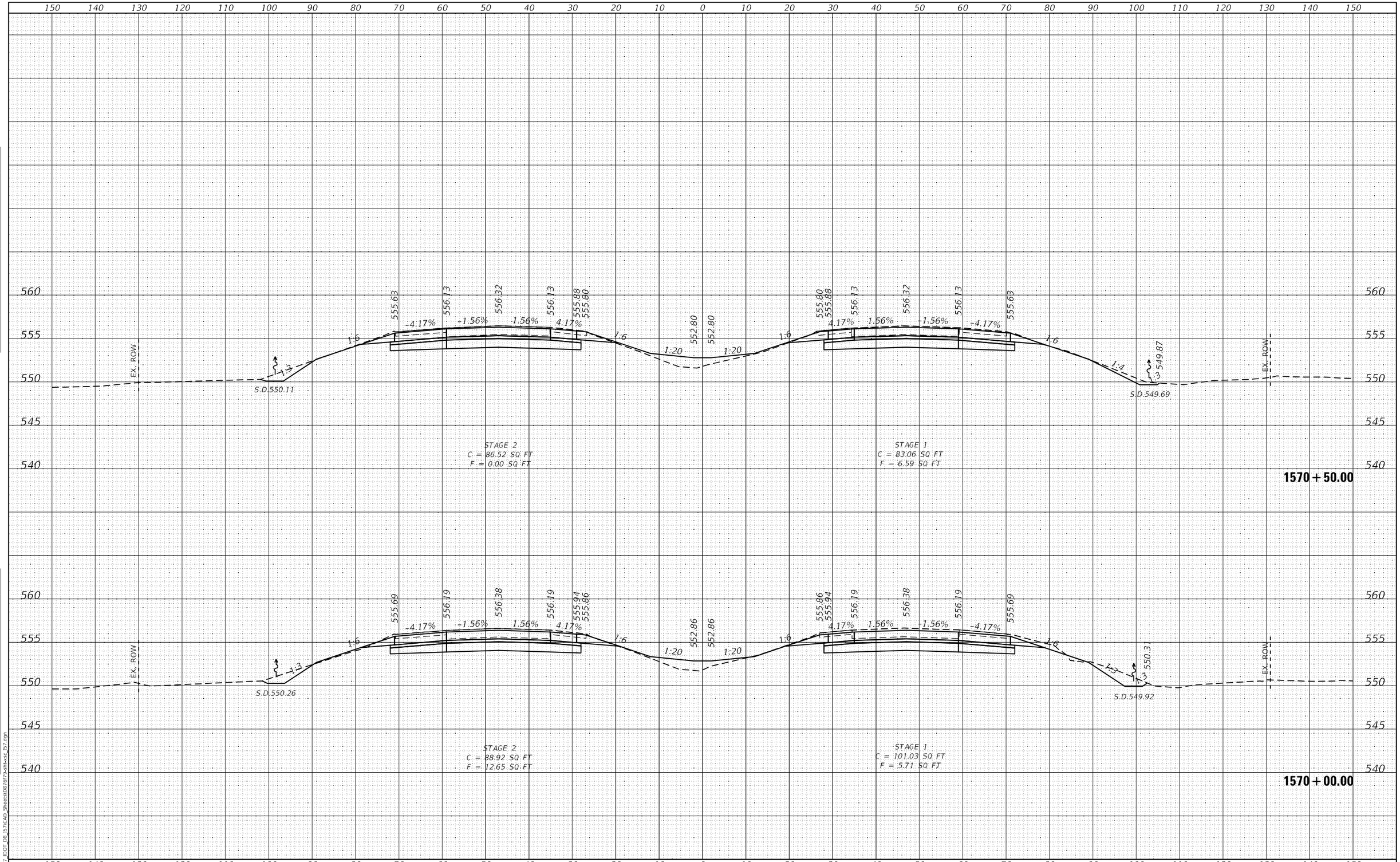

FINAL SURVEY | NOTE BOOK NO. | SURVEYED | PLOTTED | TEMPLATE | AREAS | AREAS CHECKED | BY | DATE

ORIGINAL SURVEY | NOTE BOOK NO. | SURVEYED | PLOTTED | TEMPLATE | AREAS | AREAS CHECKED | BY | DATE

MODEL: Default
FILE NAME: K:\8137_IDOT_D8_I57\CAD_Sheets\D876f79-sht-xsc_I57.dgn

HMG ENGINEERS, INC.
9360 HOLY CROSS LANE
BREESE, ILLINOIS 62230
(618) 526-9611
Engineers • Surveyors
IL PROF. DESIGN FIRM NO. 184.000899

USER NAME = mobrien	DESIGNED -	REVISED -	
	DRAWN -	REVISED -	
PLOT SCALE = 20.0000 ' / in.	CHECKED -	REVISED -	
PLOT DATE = 2/16/2022	DATE -	REVISED -	

STATE OF ILLINOIS
DEPARTMENT OF TRANSPORTATION

CROSS SECTIONS
I-57

SCALE: 1:10H: 1:5V | SHEET 193 OF 194 SHEETS | STA. 1570+00.00 TO STA. 1570+50.00

F.A.I. RTE.	SECTION	COUNTY	TOTAL SHEETS	SHEET NO.
57	61-(1,1-1,1-2,2)RS-1	MARION	484	397

CONTRACT NO. 76F79

ILLINOIS | FED. AID PROJECT NHPP-KC9D(768)

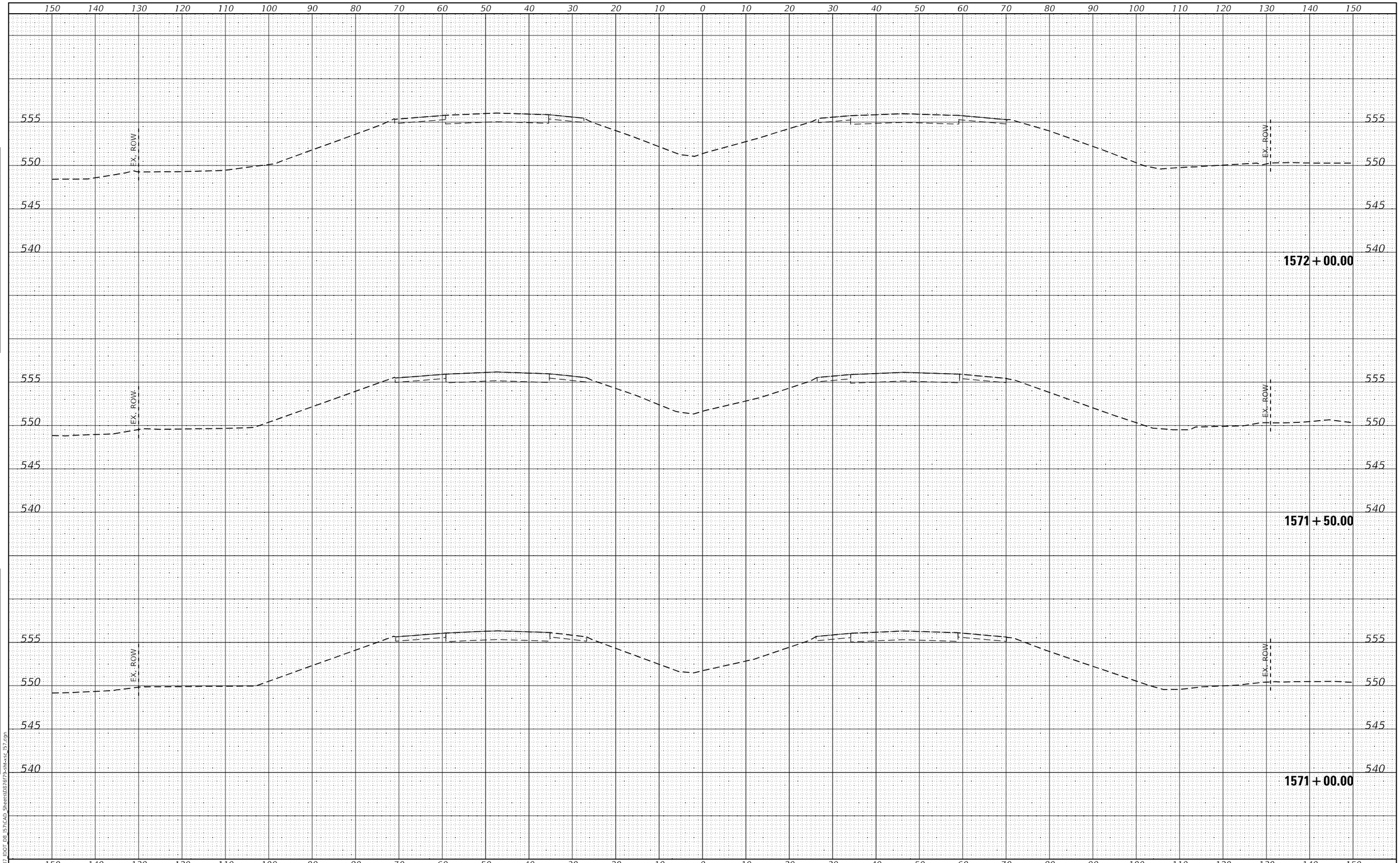

FINAL SURVEY | NOTE BOOK NO. | SURVEYED | PLOTTED | TEMPLATE | AREAS | AREAS CHECKED | BY | DATE

ORIGINAL SURVEY | NOTE BOOK NO. | SURVEYED | PLOTTED | TEMPLATE | AREAS | AREAS CHECKED | BY | DATE

MODEL: Default
FILE NAME: K:\8137_IDOT_D8_I57\CAD_Sheets\D876f79-sht-xsc_I57.dgn

HMG ENGINEERS, INC.
9360 HOLY CROSS LANE
BREESE, ILLINOIS 62230
(618) 526-9611
Engineers • Surveyors
IL PROF. DESIGN FIRM NO. 184.000899

USER NAME = mobrien	DESIGNED -	REVISED -
	DRAWN -	REVISED -
PLOT SCALE = 20.0000 ' / in.	CHECKED -	REVISED -
PLOT DATE = 2/16/2022	DATE -	REVISED -

STATE OF ILLINOIS
DEPARTMENT OF TRANSPORTATION

CROSS SECTIONS
I-57

SCALE: 1:10H; 1:5V | SHEET 194 OF 194 SHEETS | STA. 1571+00.00 TO STA. 1572+00.00

F.A.I. RTE.	SECTION	COUNTY	TOTAL SHEETS	SHEET NO.
57	61-(1,1-1,1-2,2)RS-1	MARION	484	398

CONTRACT NO. 76F79

ILLINOIS | FED. AID PROJECT NHPP-KC9D(768)

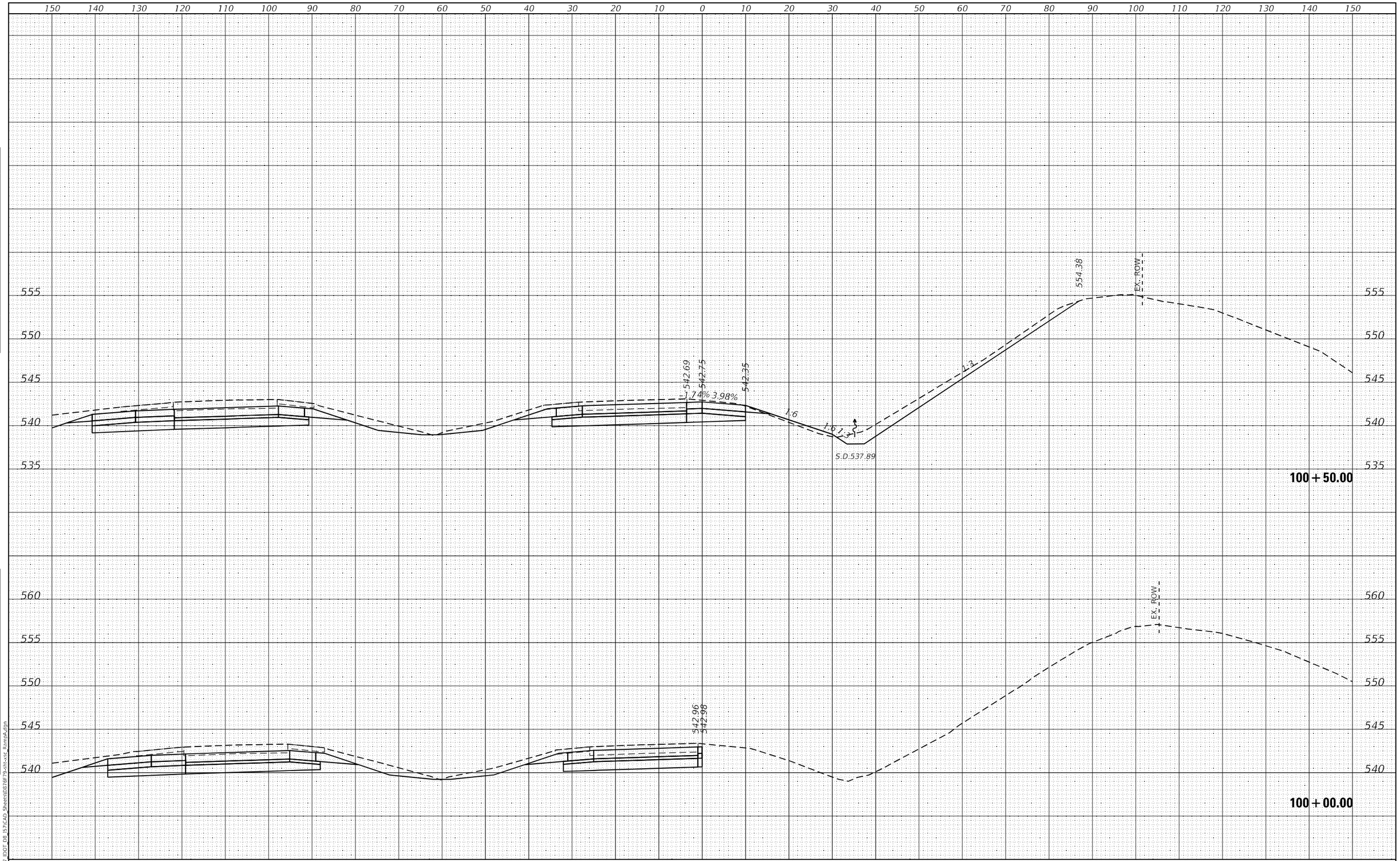

FINAL SURVEY

NO.	NOTE BOOK	SURVEYED	PLOTTED	TEMPLATE	AREAS	AREAS CHECKED	BY	DATE

ORIGINAL SURVEY

NO.	NOTE BOOK	SURVEYED	PLOTTED	TEMPLATE	AREAS	AREAS CHECKED	BY	DATE

MODEL: Default
FILE NAME: K:\8137 IDOT D8 IS7\CAD Sheets\D876F79-sht-xsc RampA.dgn

HMG Engineers • Surveyors

HMG ENGINEERS, INC.
9360 HOLY CROSS LANE
BREESE, ILLINOIS 62230
(618) 526-9611
IL PROF. DESIGN FIRM NO. 184.000899

USER NAME = mobrien	DESIGNED -	REVISED -
	DRAWN -	REVISED -
PLOT SCALE = 20.0000 ' / in.	CHECKED -	REVISED -
PLOT DATE = 2/16/2022	DATE -	REVISED -

STATE OF ILLINOIS
DEPARTMENT OF TRANSPORTATION

CROSS SECTIONS
RAMP A

SCALE: 1:5V:1:10H | SHEET 1 OF SHEETS | STA. 100+00.00 | TO STA. 100+50.00

F.A.I.. RTE.	SECTION	COUNTY	TOTAL SHEETS	SHEET NO.
57	61-(1,1-1,1-2,2)RS-1	MARION	484	399
		CONTRACT NO. 76F79		
	ILLINOIS	FED. AID PROJECT	NHPP-KC9D(768)	

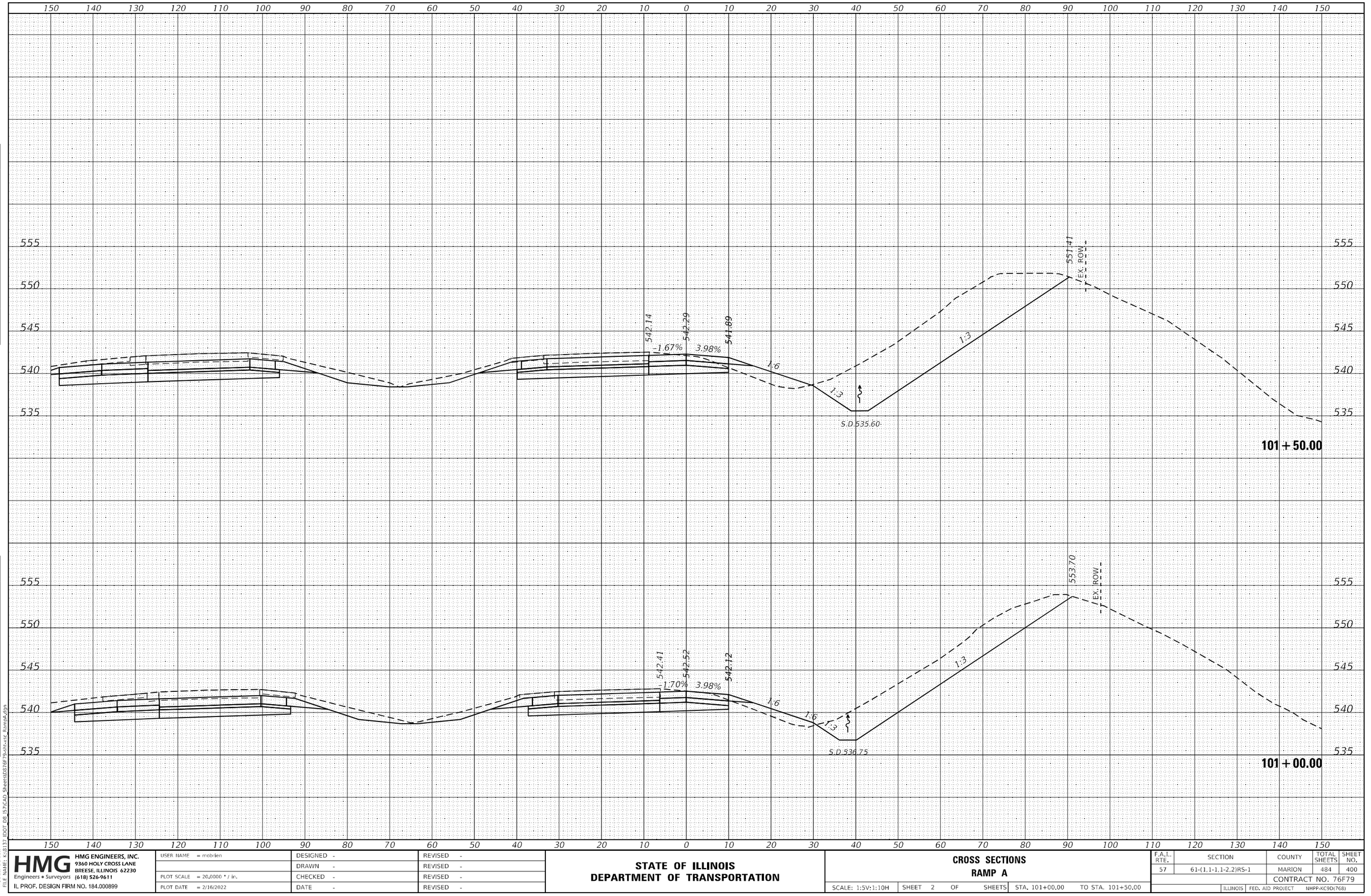

FINAL SURVEY
NOTE BOOK
NO.
SURVEYED
PLOTTED
TEMPLATE
AREAS
AREAS CHECKED
BY
DATE

ORIGINAL SURVEY
NOTE BOOK
NO.
SURVEYED
PLOTTED
TEMPLATE
AREAS
AREAS CHECKED
BY
DATE

MODEL: Default
FILE NAME: K:\8137 IDOT D8 157\CAD Sheets\D876F79-sht-xsE RampA.dgn

USER NAME = mobrien	DESIGNED -	REVISED -	
	DRAWN -	REVISED -	
PLOT SCALE = 20.0000 ' / in.	CHECKED -	REVISED -	
PLOT DATE = 2/16/2022	DATE -	REVISED -	

HMG ENGINEERS, INC.
9360 HOLY CROSS LANE
BREESE, ILLINOIS 62230
Engineers • Surveyors (618) 526-9611
IL PROF. DESIGN FIRM NO. 184.000899

STATE OF ILLINOIS
DEPARTMENT OF TRANSPORTATION

CROSS SECTIONS
RAMP A

SCALE: 1:5V:1:10H | SHEET 2 OF SHEETS | STA. 101+00.00 | TO STA. 101+50.00

F.A.I.. RTE.	SECTION	COUNTY	TOTAL SHEETS	SHEET NO.
57	61-(1,1-1,1-2,2)RS-1	MARION	484	400
		CONTRACT NO. 76F79		
	ILLINOIS	FED. AID PROJECT	NHPP-KC9D(768)	