FAI-57 SOUTHBOUND
EXISTING GUIDE SIGN ON TELESCOPING STEEL SIGN SUPPORTS
D10-5

NOTE: TYPE ZZ SHEETING SHALL BE USED FOR ALL GREEN SIGN PANELS

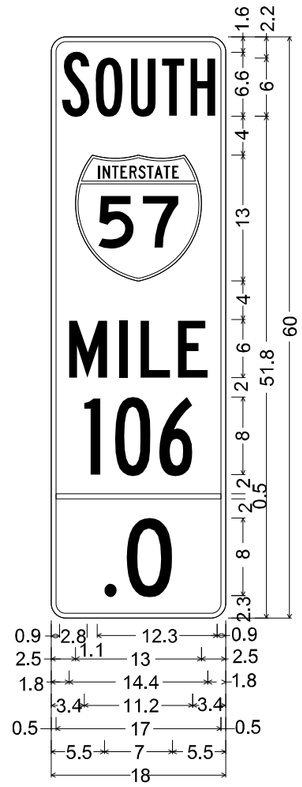

D10-5M_18x60;
1.5" Radius, 0.5" Border, White on Green;
"NORTH", B 2K specified length;
"MILE", C 2K specified length;
"106", B 2K; ".0", C 2K;

SOUTHBOUND					
STATION	WHOLE MILE	SPECIFIC DECIMAL	REMOVE SIGN PANEL TYPE 1	SIGN PANEL TYPE I	MILE POST MARKER ASSEMBLY
			SQ FT	SQ FT	EACH
1374+13.00	106	0	7.5	7.5	
1384+69.00	106	0.2			1.0
1395+25.00	106	0.4			1.0
1405+81.00	106	0.6			1.0
1416+37.00	106	0.8			1.0
1426+93.00	107	0	7.5	7.5	
1437+49.00	107	0.2			1.0
1448+05.00	107	0.4			1.0
1458+61.00	107	0.6			1.0
1469+17.00	107	0.8			1.0
1479+73.00	108	0	7.5	7.5	
1490+29.00	108	0.2			1.0
1500+85.00	108	0.4			1.0
1511+41.00	108	0.6			1.0
1521+97.00	108	0.8			1.0
1532+53.00	109	0	7.5	7.5	
1543+09.00	109	0.2			1.0
1564+21.00	109	0.4			1.0
1564+21.00	109	0.6			1.0
1574+77.00	109	0.8			1.0
STAGE 2 TOTAL			30.0	30.0	16.0



PHOTO COURTESY OF GOOGLE EARTH

MODEL: Default
FILE NAME: K:\837_2001_I-57_IVCAM_Sheets\D10\76F79eith\Default_SignPanel.dgn

HMG ENGINEERS, INC.
9360 HOLY CROSS LANE
BREESE, ILLINOIS 62230
Engineers • Surveyors (618) 526-9611
IL PROF. DESIGN FIRM NO. 184.000899

USER NAME = mobrien
PLOT SCALE = 4.0000 ' / in.
PLOT DATE = 2/16/2022

DESIGNED -
DRAWN -
CHECKED -
DATE -

REVISED -
REVISED -
REVISED -
REVISED -

STATE OF ILLINOIS
DEPARTMENT OF TRANSPORTATION

DETAILS
SIGN PANELS

SCALE: N.T.S. | SHEET 18 OF 18 SHEETS | STA. | TO STA.

F.A.I RTE.	SECTION	COUNTY	TOTAL SHEETS	SHEET NO.
57	61•(1,1•1,1•2,2)RS•1	MARION	484	201
		CONTRACT NO. 76F79		
	ILLINOIS	FED. AID PROJECT	NHPP•KC9D(768)	

LIGHTING LEGEND:

- PROPOSED ELECTRIC SERVICE
- PROPOSED TEMPORARY LIGHTING CONTROLLER
- PROPOSED TEMPORARY LIGHTING UNIT, 50FT WOOD POLE, CLASS 3, WITH 15FT M.A., LUMINAIRE, LED, ROADWAY, OUTPUT DESIGNATION H
- GUY WIRE ANCHOR
- —— A —— PROPOSED AERIAL CABLE, SIZED AS NOTED
- —— – —— PROPOSED DIRECT BURIED CABLE, SIZED AS NOTED
- PROPOSED COILABLE NONMETALLIC CONDUIT 2" DIA. LENGTH AS NOTED

BILL OF MATERIALS:

PAY ITEM		UNIT	TOTALS
X8410102	TEMPORARY LIGHTING SYSTEM	LSUM	1

GENERAL NOTES:

1. THE LOCATION OF ALL UTILITIES AND PRIVATELY OWNED FACILITIES SHALL BE FIELD VERIFIED BY THE CONTRACTOR PRIOR TO THE INSTALLATION OF ANY COMPONENTS.
2. THE CONTRACTOR SHALL VERIFY FIELD CONDITIONS PRIOR TO BIDDING. THERE WILL BE NO ADDITIONAL COMPENSATION PAID FOR CLAIMS THAT ARISE FROM A FAILURE TO FULLY INVESTIGATE EXISTING FIELD CONDITIONS.
3. IT IS THE CONTRACTOR'S RESPONSIBLITY TO ADEQUATELY IDENTIFY AND LOCATE ALL EXISTING UNDERGROUND FACILITIES WITHIN THE LIMITS OF THE PROJECT. THE CONTRACTOR SHALL BE LIABLE FOR ANY DAMAGE TO IDOT FACILITIES RESULTING FROM INACCURATE LOCATING.
4. ELECTRICAL WORK SHALL CONFORM WITH NATIONAL, STATE, AND LOCAL CODES.
5. THE CONTRACTOR SHALL PROVIDE ELECTRICAL CABLE SLACK IN ACCORDANCE WITH ARTICLE 817.04.
6. ELECTRICAL CABLE WILL BE MEASURED FOR PAYMENT IN ACCORDANCE WITH ARTICLE 817.04.
7. ALL SURPLUS MATERIALS SHALL BE DISPOSED OF IN ACCORDANCE WITH ARTICLE 202.03 OF THE STANDARD SPECIFICATIONS.
8. GUYS WIRE ANCHORS ARE SHOWN AS AN EXAMPLE AND SHALL BE INSTALLED AS NECESSARY TO THE ENGINEERS SATISFACTION.

CABLE/CONDUIT SCHEDULE:

- (A) AERIAL CABLE 2-1C NO. 6 WITH MESSENGER WIRE.
- (B) PROPOSED UNIT DUCT, 600V, 2-1C NO. 6, 1/C NO. 6 GROUND (XLP-TYPE USE), 3/4" DIA. POLYETHYLENE.
- (#) "#" IS EQUIVALENT TO THE NUMBER OF SETS.

HIGHWAY STANDARDS

** 825001-04 LIGHTING CONTROLLER POLE MOUNTED, 240V
830026-01 TEMPORARY ROADWAY LIGHTING

** TO BE USED FOR TEMPORARY LIGHTING CONTROLLER.

INDEX OF SHEETS

L-1 CABLE/CONDUIT SCHEDULE, GENERAL NOTES, HIGHWAY STANDARDS, INDEX OF SHEETS, LIGHTING LEGEND, AND BILL OF MATERIALS.

L-2 PROPOSED TEMPORARY LIGHT PLAN

L-3 WIRING DIAGRAM AND LUMINAIRE PERFORMANCE TABLE.

MODEL: Default
FILE NAME: S:\Projects\3505 - Various Lighting Projects Statewide - EJM\Project Work\Electrical\District 8\76F79\Cadd\Sheets\D8_76F79-sht-legend-01.dgn

USER NAME =	DESIGNED - MRT	REVISED -	STATE OF ILLINOIS DEPARTMENT OF TRANSPORTATION
	CHECKED - BKB	REVISED -	
PLOT SCALE =	DRAWN - MRT	REVISED -	
PLOT DATE =	CHECKED -	REVISED -	

GENERAL NOTES, INDEX OF SHEETS, AND SUMMARY OF QUANTITIES

SHEET OF SHEETS

F.A.I. RTE.	SECTION	COUNTY	TOTAL SHEETS	SHEET NO.
57	61-(1,1-1,1-2,2)RS-1	MARION	484	202
		CONTRACT NO. 76F79		
	ILLINOIS	FED. AID PROJECT	NHPP-KC9D(768)	

10/20/2021 4:04:58 PM

NOTES:

1. THE CONTRACTOR SHALL FURNISH AND INSTALL AN APPOPRIATELY SIZED CABLE GUARD TO THE WOOD POLE TO SPLICE AERIAL CONDUCTORS TO EXISTING UNDERGROUND CONDUCTORS. THE CONTRACTOR SHALL SECURE THE CABLE GAURD TO THE WOOD POLE WITH APPROPRIATELY SIZED STRAPS. THIS WORK IS INCLUDED IN THE PRICE OF THE WOOD POLE.

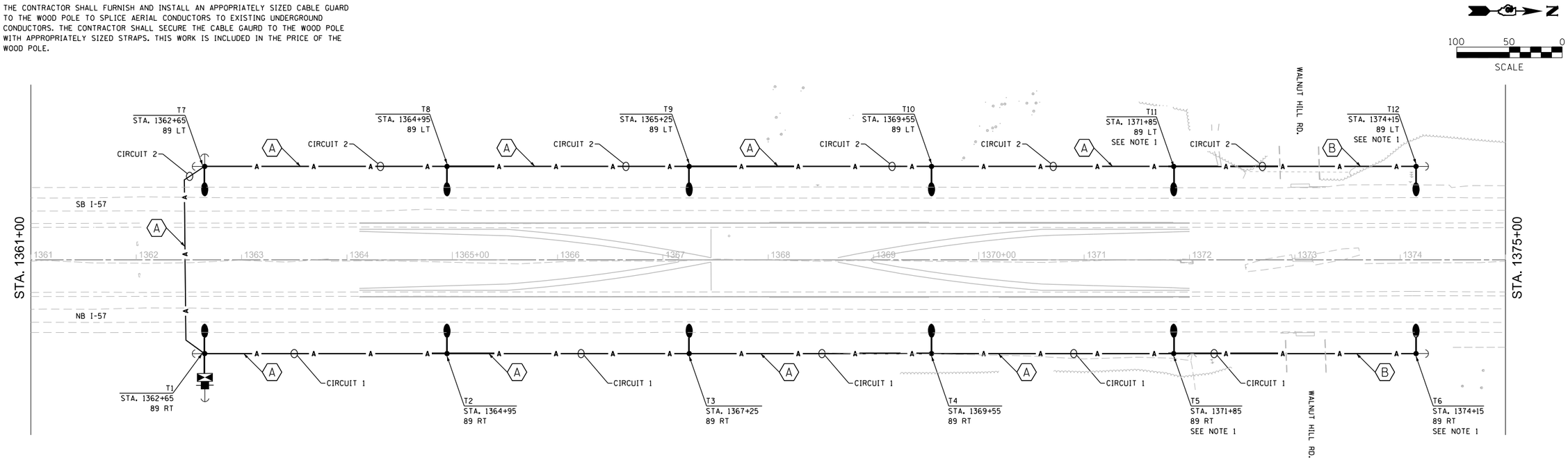

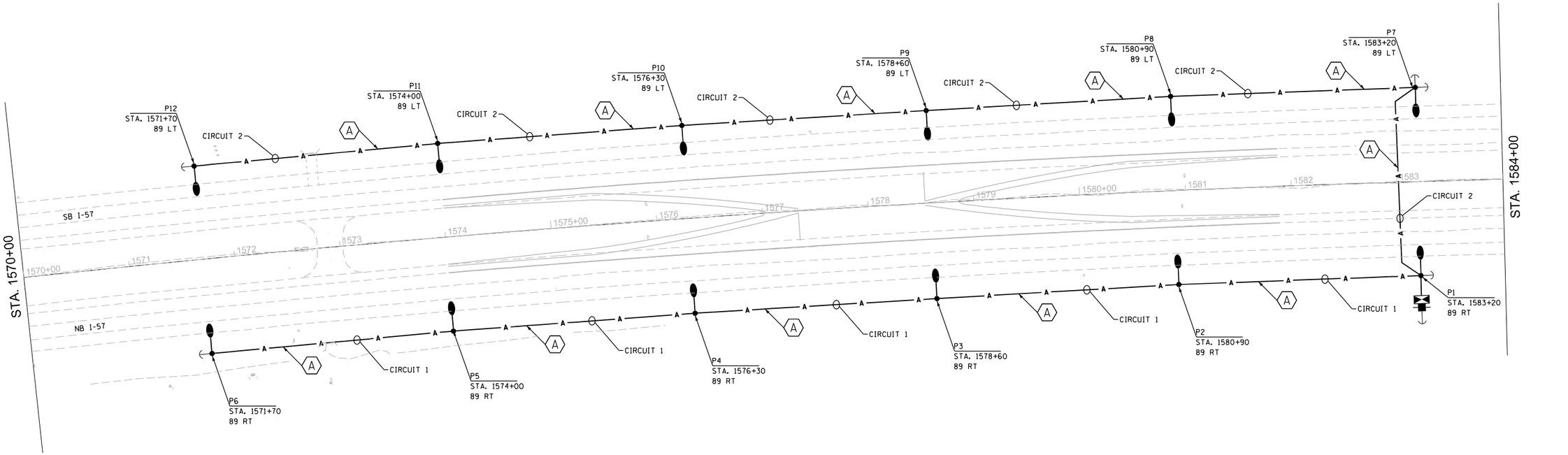

L-3

USER NAME =	DESIGNED - MRT	REVISED -	**STATE OF ILLINOIS DEPARTMENT OF TRANSPORTATION**
	CHECKED - BKB	REVISED -	
PLOT SCALE =	DRAWN - MRT	REVISED -	
PLOT DATE =	CHECKED -	REVISED -	

PROPOSED LIGHTING PLAN

SHEET OF SHEETS

F.A.I. RTE.	SECTION	COUNTY	TOTAL SHEETS	SHEET NO.
57	61-(1,1-1,1-2,2)RS-1	MARION	484	203
		CONTRACT NO. 76F79		
	ILLINOIS	FED. AID PROJECT	NHPP-KC9D(768)	

MODEL: Default
FILE NAME: S:\Projects\3505 - Various Lighting Projects Statewide - EJM\Project Work\Electrical\District 8\76F79\Cadd\Sheets\D8_76F79-eht-light-01.dgn

10/20/2021 4:05:00 PM

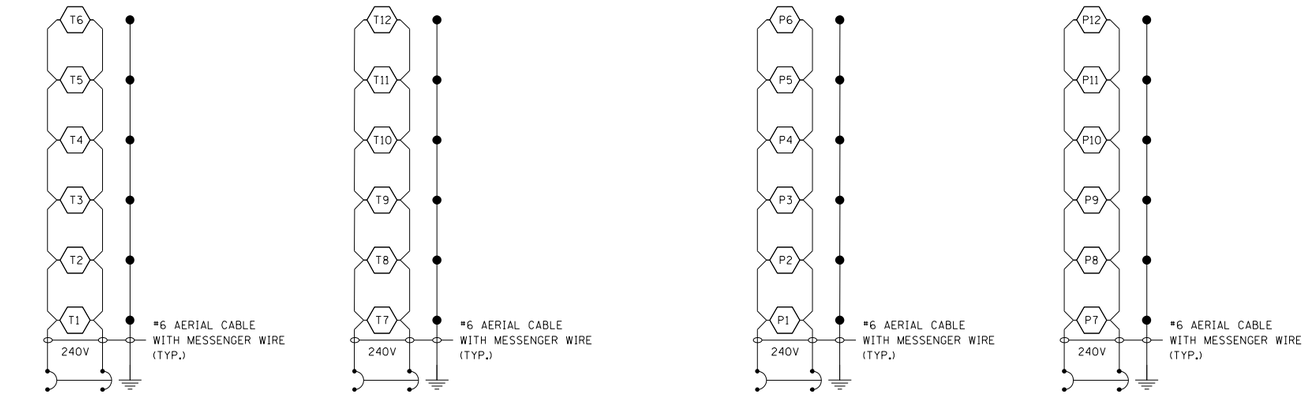

2 POLE 30 AMP BREAKER
CKT "1"

2 POLE 30 AMP BREAKER
CKT "2"

2 POLE 30 AMP BREAKER
CKT "1"

2 POLE 30 AMP BREAKER
CKT "2"

I-57 SOUTH CROSSOVER

TEMPORARY LIGHTING CONTOLLER "T" - 120/240V, 30AMP
SOUTH OF IL-161

I-57 NORTH CROSSOVER

TEMPORARY LIGHTING CONTOLLER "P" - 120/240V, 30AMP
NORTH OF IL-161

LEGEND

T1 TEMPORARY LIGHTING UNIT.

GROUND ROD.

NOTES:

1. ALL NECESSARY REVISIONS TO THE WIRING SHOWN ON THIS SHEET SHALL BE MADE AT NO ADDITIONAL COST TO THE DEPARTMENT AND TO THE SATISFACTION OF THE ENGINEER.

Project

Date	Contract Number	Section Number	County
10/14/21	76F79	61-(1,1-1,1-2,2)RS-1	MARION

Marked Route Number	Municipality
I-57	CENTRALIA

Roadway

Lane Width	#of Lanes	Median Width	I.E.S Surface Classification	0-Zero Value
24 FT	1	N/A	R3	0.07

Structure

Mounting Height	Arm Length	Set Back	Number of Luminaires (Highmast & Sign Lighting Only)
40 FT	15 FT	30 FT	N/A

Luminaire

Description	I.E.S. Lateral Distribution	I.E.S. Vertical Distribution
ROADWAY, OUTPUT DESIGNATION G	TYPE III	MEDIUM

Total Light Loss Factor (LLF)	BUG Rating	Shields	Dimming Protocol
0.700	U = 0	N/A	0-10V

Layout

Spacing (to Nearest 5 Ft)	Configuration (Opposite, Staggered, 1 Sided, or Median)
200 FT	SINGLE SIDED

Performance

Average Illuminance, E_{AVE} (fc)	Uniformity Ratio, E_{AVE}/E_{MIN}
0.6	3.0

Average Luminance, L_{AVE} (cd/m^2)	Uniformity Ratio, L_{AVE}/L_{MIN}	Uniformity Ratio, L_{MAX}/L_{MIN}	Veiling Luminance Ratio, L_V/L_{MIN}
N/A	N/A	N/A	0.3:1

Light Tresspass

Distance to ROW (behind pole)	Max. Horizontal Illuminance at ROW, E	Max. Vertical Illuminance at ROW, E
N/A	N/A	N/A

Notes

1. Set Back is from Edge of Pavement (white line) except for sign luminaires when it is vertical and horizontal distance from the sign to the luminaire.
2. Lighting calculations shall be performed with all luminaires oriented toward and perpendicular to roadway.
3. Total Light Loss Factor (LLF) = the product of "Lumen Maintenance" (LLD) = 0.9, "Dirt Depreciation" (LDD) = 0.8, and "Equipment Factors" (EF) = 0.95.
4. Performance requirements shall be the minimum acceptable standards of photometric performance for the luminaire, based on the given conditions above.

PHOTOMETRIC CALCULATIONS TO BE PERFORMED IN ONE DIRECTION ONLY.

COMPLIANCE WITH PERFORMANCE CRITERIA SHALL BE HELD TO ONE SIGNIFICANT DIGIT.

INTIAL LUMENS OF THE PROPOSED LUMINAIRE MAY VARY FROM THE VALUES SPECIFIED IN THE TABLE GIVEN IN ARTICLE. 1067.06 OF THE BDE SPECIAL PROVISIONS FOR LUMINAIRE, LED.

LUMINAIRE PERFORMANCE TABLE

MODEL: Default
FILE NAME: S:\Projects\3505 - Various Lighting Projects Statewide - EJM\Project Work\Electrical\District 8\76F79\Cadd\Sheets\D8_76F79-sht-light-tf2.dgn

10/20/2021 4:05:01 PM

USER NAME =	DESIGNED - MRT	REVISED -	
	CHECKED - BKB	REVISED -	
PLOT SCALE =	DRAWN - MRT	REVISED -	
PLOT DATE =	CHECKED -	REVISED -	

STATE OF ILLINOIS
DEPARTMENT OF TRANSPORTATION

WIRING DIAGRAMS AND LUMINAIRE PERFORMANCE TABLE

SHEET OF SHEETS

F.A.I. RTE.	SECTION	COUNTY	TOTAL SHEETS	SHEET NO.
57	61-(1,1-1,1-2,2)RS-1	MARION	484	204
		CONTRACT NO. 76F79		
	ILLINOIS	FED. AID PROJECT	NHPP-KC9D(768)	



FINAL SURVEY	NOTE BOOK	NO.
SURVEYED	PLOTTED	
PLOTTED	TEMPLATE	
TEMPLATE	AREAS	
AREAS	AREAS CHECKED	

ORIGINAL SURVEY	NOTE BOOK	NO.
SURVEYED	PLOTTED	
PLOTTED	TEMPLATE	
TEMPLATE	AREAS	
AREAS	AREAS CHECKED	

BY	DATE

MODEL: Default
FILE NAME: K:\8137 IDOT D8 I57\CAD Sheets\D87679-sht-xsc I57.dgn

HMG
Engineers • Surveyors
HMG ENGINEERS, INC.
9360 HOLY CROSS LANE
BREESE, ILLINOIS 62230
(618) 526-9611
IL PROF. DESIGN FIRM NO. 184.000899

USER NAME = mobrien	DESIGNED -	REVISED -
	DRAWN -	REVISED -
PLOT SCALE = 20.0000 ' / in.	CHECKED -	REVISED -
PLOT DATE = 2/16/2022	DATE -	REVISED -

STATE OF ILLINOIS
DEPARTMENT OF TRANSPORTATION

CROSS SECTIONS
I–57

SCALE: 1:10H: 1:5V | SHEET 1 OF 194 SHEETS | STA. 1372+00.00 | TO STA. 1372+50.00

F.A.I. RTE.	SECTION	COUNTY	TOTAL SHEETS	SHEET NO.
57	61-(1,1-1,1-2,2)RS-1	MARION	484	205
		CONTRACT NO. 76F79		
	ILLINOIS FED. AID PROJECT	NHPP-KC9D(768)		

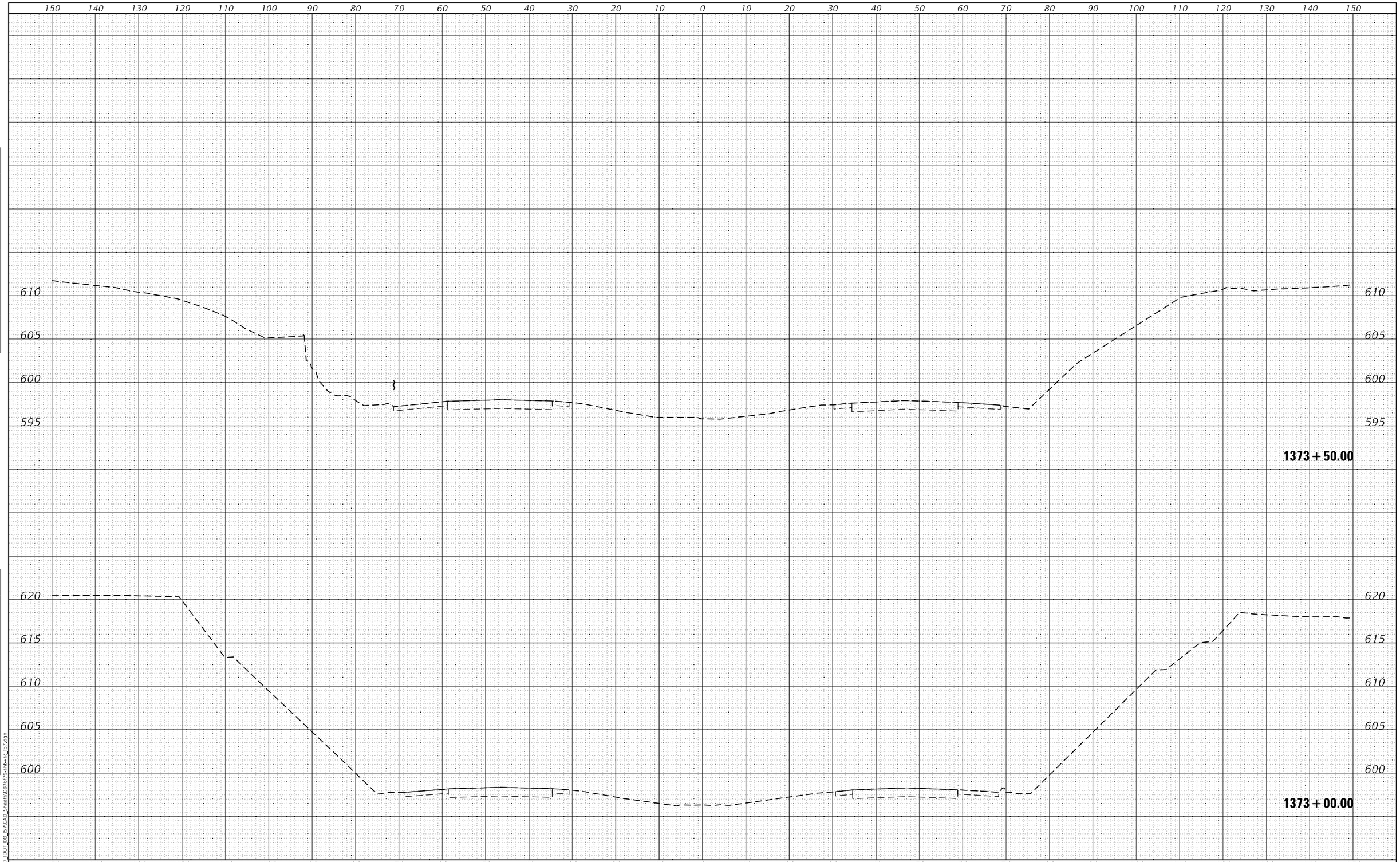

FINAL SURVEY		BY	DATE
NOTE BOOK NO.	SURVEYED		
	PLOTTED		
	TEMPLATE		
	AREAS		
	AREAS CHECKED		

ORIGINAL SURVEY		BY	DATE
NOTE BOOK NO.	SURVEYED		
	PLOTTED		
	TEMPLATE		
	AREAS		
	AREAS CHECKED		

MODEL: Default
FILE NAME: K:\8137 IDOT D8 I57\CAD Sheets\D876f79-sht-xsc_I57.dgn

HMG ENGINEERS, INC.
9360 HOLY CROSS LANE
BREESE, ILLINOIS 62230
Engineers • Surveyors (618) 526-9611
IL PROF. DESIGN FIRM NO. 184.000899

USER NAME = mobrien	DESIGNED -	REVISED -	
	DRAWN -	REVISED -	
PLOT SCALE = 20.0000 ' / in.	CHECKED -	REVISED -	
PLOT DATE = 2/16/2022	DATE -	REVISED -	

STATE OF ILLINOIS
DEPARTMENT OF TRANSPORTATION

CROSS SECTIONS
I-57

SCALE: 1:10H; 1:5V | SHEET 2 OF 194 SHEETS | STA. 1373+00.00 TO STA. 1373+50.00

F.A.I. RTE.	SECTION	COUNTY	TOTAL SHEETS	SHEET NO.
57	61-(1,1-1,1-2,2)RS-1	MARION	484	206
		CONTRACT NO. 76F79		
		ILLINOIS FED. AID PROJECT NHPP-KC9D(768)		

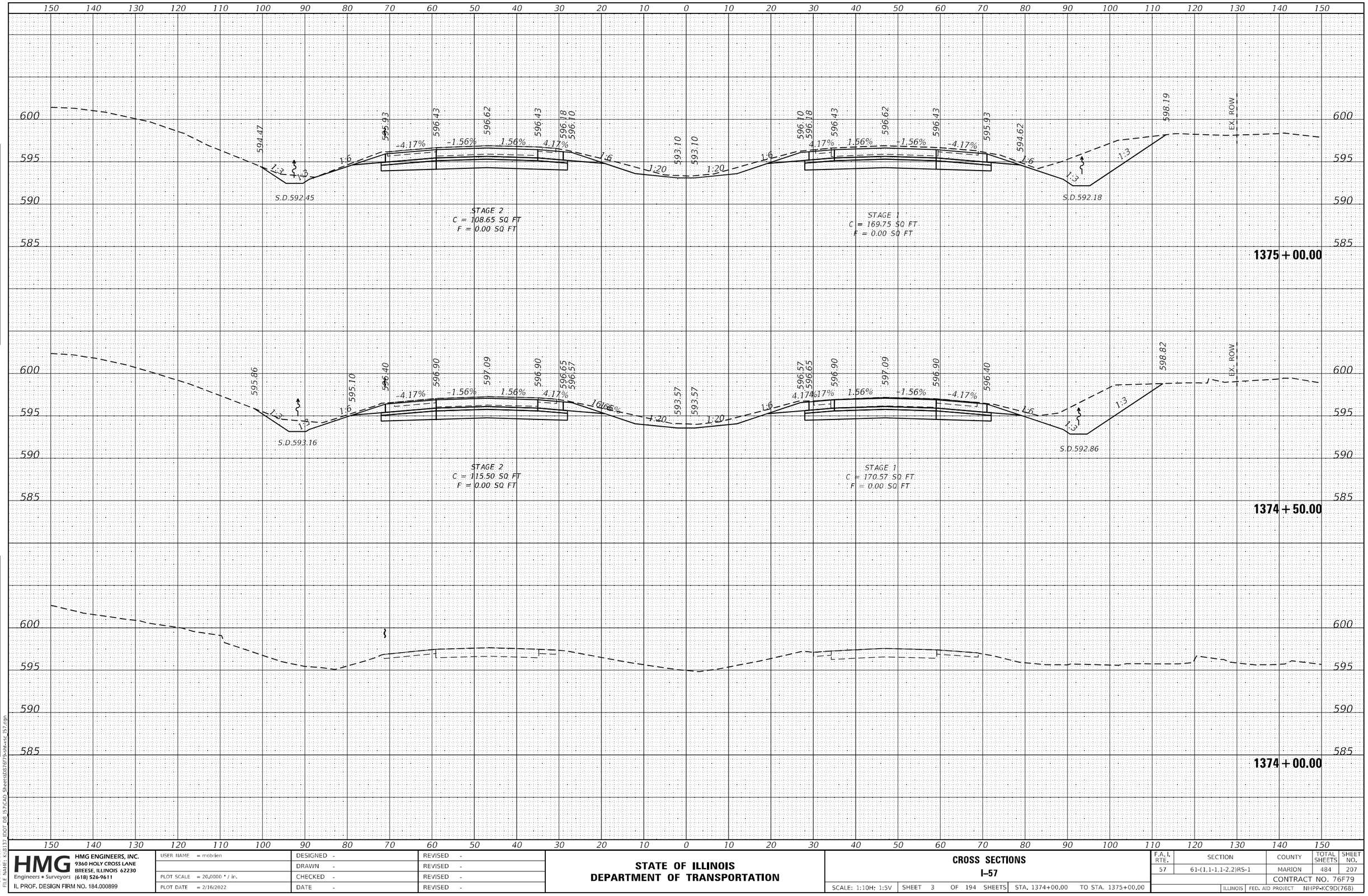

FINAL SURVEY | NOTE BOOK NO. | SURVEYED | PLOTTED | TEMPLATE | AREAS | AREAS CHECKED | BY | DATE

ORIGINAL SURVEY | NOTE BOOK NO. | SURVEYED | PLOTTED | TEMPLATE | AREAS | AREAS CHECKED | BY | DATE

MODEL: Default
FILE NAME: K:\8137 IDOT D8 I57\CAD Sheets\D876f79-sht-xsc_I57.dgn

HMG ENGINEERS, INC.
9360 HOLY CROSS LANE
BREESE, ILLINOIS 62230
(618) 526-9611
Engineers • Surveyors
IL PROF. DESIGN FIRM NO. 184.000899

USER NAME = mobrien	DESIGNED -	REVISED -	
	DRAWN -	REVISED -	
PLOT SCALE = 20.0000 ' / in.	CHECKED -	REVISED -	
PLOT DATE = 2/16/2022	DATE -	REVISED -	

STATE OF ILLINOIS
DEPARTMENT OF TRANSPORTATION

CROSS SECTIONS
I-57

SCALE: 1:10H; 1:5V | SHEET 3 OF 194 SHEETS | STA. 1374+00.00 TO STA. 1375+00.00

F.A.I. RTE.	SECTION	COUNTY	TOTAL SHEETS	SHEET NO.
57	61-(1,1-1,1-2,2)RS-1	MARION	484	207

CONTRACT NO. 76F79

ILLINOIS | FED. AID PROJECT NHPP-KC9D(768)

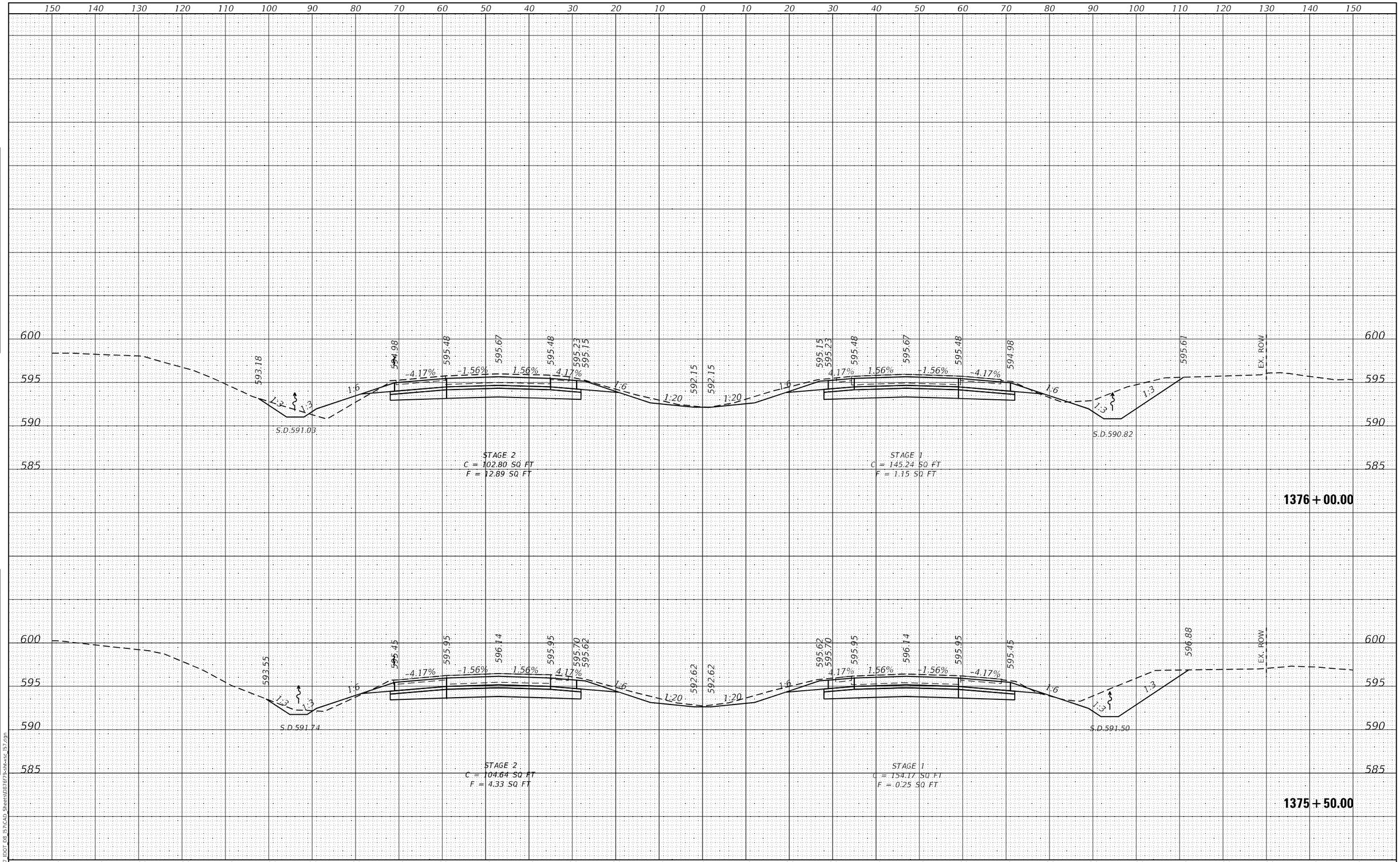

ORIGINAL SURVEY | FINAL SURVEY

NO.	NOTE BOOK	SURVEYED	PLOTTED	TEMPLATE	AREAS	AREAS CHECKED	BY	DATE

MODEL: Default
FILE NAME: K:\8137_IDOT_D8_I57\CAD Sheets\D87679-sht-xsc_I57.dgn

HMG ENGINEERS, INC. 9360 HOLY CROSS LANE BREESE, ILLINOIS 62230 Engineers • Surveyors (618) 526-9611 IL PROF. DESIGN FIRM NO. 184.000899	USER NAME = mobrien	DESIGNED -	REVISED -
		DRAWN -	REVISED -
	PLOT SCALE = 20.0000 ' / in.	CHECKED -	REVISED -
	PLOT DATE = 2/16/2022	DATE -	REVISED -

STATE OF ILLINOIS
DEPARTMENT OF TRANSPORTATION

CROSS SECTIONS
I-57

SCALE: 1:10H: 1:5V | SHEET 4 OF 194 SHEETS | STA. 1375+50.00 | TO STA. 1376+00.00

F.A.I. RTE.	SECTION	COUNTY	TOTAL SHEETS	SHEET NO.
57	61-(1,1-1,1-2,2)RS-1	MARION	484	208
		CONTRACT NO. 76F79		
		ILLINOIS	FED. AID PROJECT	NHPP-KC9D(768)

150 140 130 120 110 100 90 80 70 60 50 40 30 20 10 0 10 20 30 40 50 60 70 80 90 100 110 120 130 140 150

595 590 585 580

590.47 593.48 593.98 594.17 593.98 593.73 593.65 590.65 590.65 593.65 593.73 593.98 594.17 593.98 593.48 591.76

-4.17% -1.56% 1.56% 4.17% 4.17% 1.56% -1.56% -4.17%

1:6 1:6 1:20 1:20 1:6 1:6 1:3 1:3 1:3 1:3

S.D.588.90 S.D.588.77 EX. ROW

STAGE 2
C = 96.48 SQ FT
F = 32.14 SQ FT

STAGE 1
C = 124.89 SQ FT
F = 6.14 SQ FT

1377+50.00

595 590 585 580

591.27 593.98 594.48 594.67 594.48 594.23 594.15 591.15 591.15 594.15 594.23 594.48 594.67 594.48 593.98 592.60

-4.17% -1.56% 1.56% 4.17% 4.17% 1.56% -1.56% -4.17%

1:6 1:6 1:20 1:20 1:6 1:6 1:3 1:3 1:3 1:3

S.D.589.61 S.D.589.45 EX. ROW

STAGE 2
C = 97.30 SQ FT
F = 21.35 SQ FT

STAGE 1
C = 129.95 SQ FT
F = 3.78 SQ FT

1377+00.00

600 595 590 585

591.48 594.48 594.98 595.17 594.98 594.73 594.65 591.65 591.65 594.65 594.73 594.98 595.17 594.98 594.48 593.96

-4.17% -1.56% 1.56% 4.17% 4.17% 1.56% -1.56% -4.17%

1:6 1:6 1:20 1:20 1:6 1:6 1:3 1:3 1:3 1:3

S.D.590.32 S.D.590.14 EX. ROW

STAGE 2
C = 100.03 SQ FT
F = 12.55 SQ FT

STAGE 1
C = 139.15 SQ FT
F = 2.89 SQ FT

1376+50.00

150 140 130 120 110 100 90 80 70 60 50 40 30 20 10 0 10 20 30 40 50 60 70 80 90 100 110 120 130 140 150

FINAL SURVEY	ORIGINAL SURVEY	BY	DATE
NOTE BOOK	NOTE BOOK		
NO.	NO.		
	SURVEYED		
	PLOTTED		
	TEMPLATE		
	AREAS		
	AREAS CHECKED		

NODEL: Default
FILE NAME: K:\8137_IDOT_D8_I57\CAD Sheets\D87679-sht-xs_I57.dgn

HMG ENGINEERS, INC.
9360 HOLY CROSS LANE
BREESE, ILLINOIS 62230
Engineers • Surveyors (618) 526-9611
IL PROF. DESIGN FIRM NO. 184.000899

USER NAME = mobrien	DESIGNED -	REVISED -
	DRAWN -	REVISED -
PLOT SCALE = 20.0000 ' / in.	CHECKED -	REVISED -
PLOT DATE = 2/16/2022	DATE -	REVISED -

STATE OF ILLINOIS
DEPARTMENT OF TRANSPORTATION

CROSS SECTIONS
I-57

SCALE: 1:10H: 1:5V | SHEET 5 OF 194 SHEETS | STA. 1376+50.00 TO STA. 1377+50.00

F.A.I. RTE.	SECTION	COUNTY	TOTAL SHEETS	SHEET NO.
57	61-(1,1-1,1-2,2)RS-1	MARION	484	209
		CONTRACT NO. 76F79		
		ILLINOIS FED. AID PROJECT		NHPP-KC9D(768)

FINAL SURVEY	NOTE BOOK	NO.
SURVEYED		
PLOTTED		
TEMPLATE		
AREAS		
AREAS CHECKED		

BY

DATE

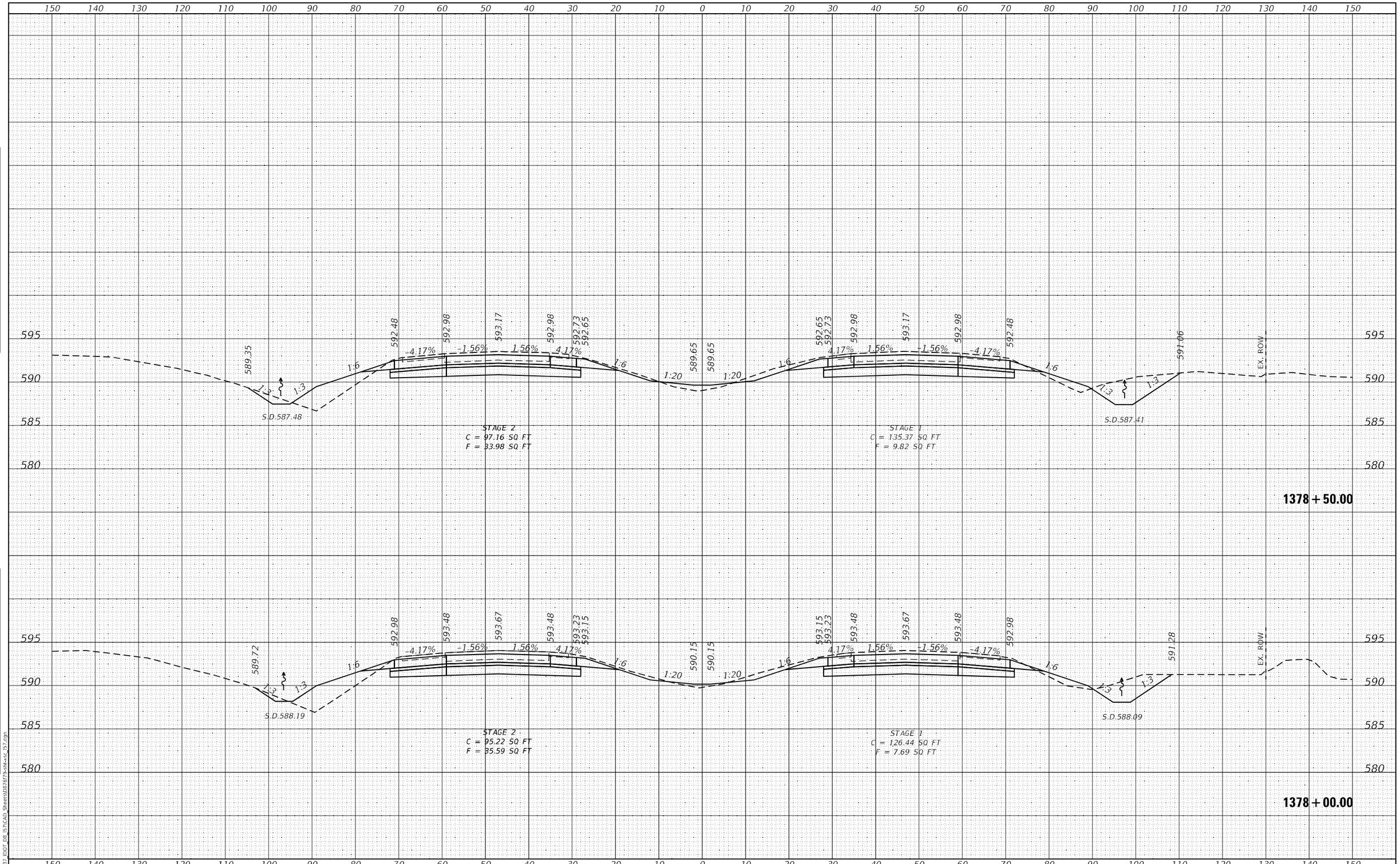

ORIGINAL SURVEY	NOTE BOOK	NO.
SURVEYED		
PLOTTED		
TEMPLATE		
AREAS		
AREAS CHECKED		

BY

DATE

MODEL: Default
FILE NAME: K:\8137 IDOT D8 I57\CAD Sheets\D87679-sht-xsc I57.dgn

HMG Engineers • Surveyors

HMG ENGINEERS, INC.
9360 HOLY CROSS LANE
BREESE, ILLINOIS 62230
(618) 526-9611
IL PROF. DESIGN FIRM NO. 184.000899

USER NAME = mobrien	DESIGNED -	REVISED -	
	DRAWN -	REVISED -	
PLOT SCALE = 20.0000 ' / in.	CHECKED -	REVISED -	
PLOT DATE = 2/16/2022	DATE -	REVISED -	

STATE OF ILLINOIS
DEPARTMENT OF TRANSPORTATION

CROSS SECTIONS
I–57

SCALE: 1:10H: 1:5V | SHEET 6 OF 194 SHEETS | STA. 1378+00.00 | TO STA. 1378+50.00

F.A.I. RTE.	SECTION	COUNTY	TOTAL SHEETS	SHEET NO.
57	61-(1,1-1,1-2,2)RS-1	MARION	484	210
		CONTRACT NO. 76F79		
	ILLINOIS FED. AID PROJECT	NHPP-KC9D(768)		

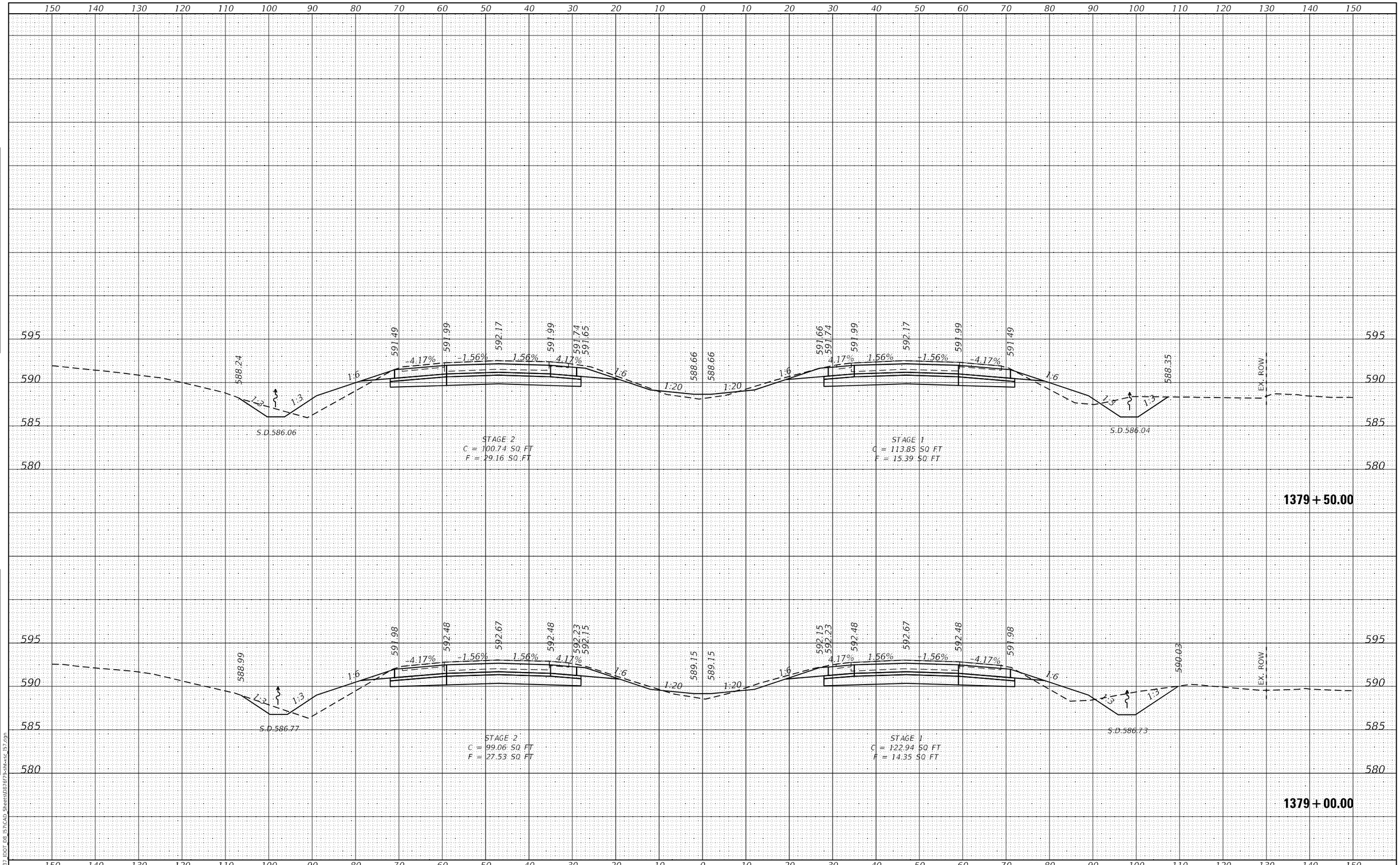

FINAL SURVEY	NOTE BOOK	NO.
SURVEYED		
PLOTTED		
TEMPLATE		
AREAS		
AREAS CHECKED		

ORIGINAL SURVEY	NOTE BOOK	NO.
SURVEYED		
PLOTTED		
TEMPLATE		
AREAS		
AREAS CHECKED		

MODEL: Default
FILE NAME: K:\8137_IDOT_D8_I57\CAD Sheets\D87679-sht-xsc_I57.dgn

HMG Engineers • Surveyors
HMG ENGINEERS, INC.
9360 HOLY CROSS LANE
BREESE, ILLINOIS 62230
(618) 526-9611
IL PROF. DESIGN FIRM NO. 184.000899

USER NAME = mobrien	DESIGNED -	REVISED -
	DRAWN -	REVISED -
PLOT SCALE = 20.0000 ' / in.	CHECKED -	REVISED -
PLOT DATE = 2/16/2022	DATE -	REVISED -

STATE OF ILLINOIS
DEPARTMENT OF TRANSPORTATION

CROSS SECTIONS
I-57

SCALE: 1:10H: 1:5V | SHEET 7 OF 194 SHEETS | STA. 1379+00.00 TO STA. 1379+50.00

F.A.I. RTE.	SECTION	COUNTY	TOTAL SHEETS	SHEET NO.
57	61-(1,1-1,1-2,2)RS-1	MARION	484	211
		CONTRACT NO. 76F79		
		ILLINOIS	FED. AID PROJECT	NHPP-KC9D(768)

FINAL SURVEY	NOTE BOOK	NO.
	SURVEYED	
	PLOTTED	
	TEMPLATE	
	AREAS	
	AREAS CHECKED	

DATE	BY

ORIGINAL SURVEY	NOTE BOOK	NO.
	SURVEYED	
	PLOTTED	
	TEMPLATE	
	AREAS	
	AREAS CHECKED	

DATE	BY

150 140 130 120 110 100 90 80 70 60 50 40 30 20 10 0 10 20 30 40 50 60 70 80 90 100 110 120 130 140 150

595
590
585
580
575

588.36 590.49 590.99 591.17 590.99 590.74 590.65 587.66 587.66 590.66 590.74 590.99 591.17 590.99 590.49 586.57

-4.17% -1.56% 1.56% 4.17% 1:6 1:20 1:20 1:6 4.17% 1.56% -1.56% -4.17% 1:6 1:3 1:3

S.D.584.64 S.D.584.68

EX. ROW

STAGE 2
C = 107.20 SQ FT
F = 31.09 SQ FT

STAGE 1
C = 102.98 SQ FT
F = 20.11 SQ FT

1380+50.00

588.26 590.99 591.49 591.67 591.49 591.24 591.15 588.16 588.16 591.16 591.24 591.49 591.67 591.49 590.99 587.57

-4.17% -1.56% 1.56% 4.17% 1:6 1:20 1:20 1:6 4.17% 1.56% -1.56% -4.17% 1:6 1:3 1:3

S.D.585.35 S.D.585.36

EX. ROW

STAGE 2
C = 99.50 SQ FT
F = 31.24 SQ FT

STAGE 1
C = 111.47 SQ FT
F = 18.11 SQ FT

1380+00.00

150 140 130 120 110 100 90 80 70 60 50 40 30 20 10 0 10 20 30 40 50 60 70 80 90 100 110 120 130 140 150

MODEL: Default
FILE NAME: K:\8137 IDOT D8 I57\CAD Sheets\D876F79-sht-xsc I57.dgn

HMG Engineers • Surveyors
HMG ENGINEERS, INC.
9360 HOLY CROSS LANE
BREESE, ILLINOIS 62230
(618) 526-9611
IL PROF. DESIGN FIRM NO. 184.000899

USER NAME = mobrien	DESIGNED -	REVISED -
	DRAWN -	REVISED -
PLOT SCALE = 20.0000 ' / in.	CHECKED -	REVISED -
PLOT DATE = 2/16/2022	DATE -	REVISED -

STATE OF ILLINOIS
DEPARTMENT OF TRANSPORTATION

CROSS SECTIONS
I–57

SCALE: 1:10H: 1:5V | SHEET 8 OF 194 SHEETS | STA. 1380+00.00 TO STA. 1380+50.00

F.A.I. RTE.	SECTION	COUNTY	TOTAL SHEETS	SHEET NO.
57	61-(1,1-1,1-2,2)RS-1	MARION	484	212
		CONTRACT NO. 76F79		
	ILLINOIS	FED. AID PROJECT	NHPP-KC9D(768)	

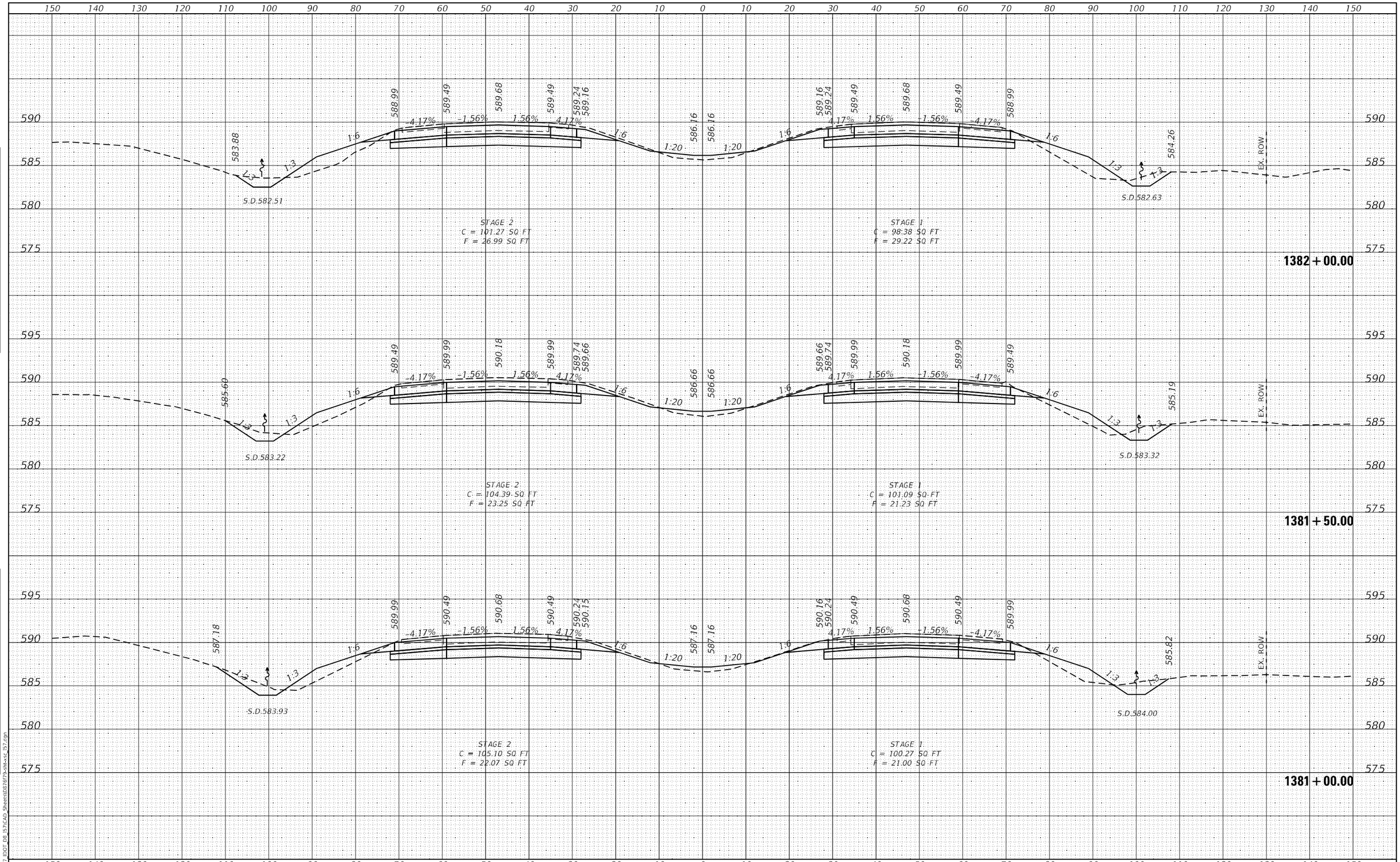

FINAL SURVEY | NOTE BOOK NO. | SURVEYED | PLOTTED | TEMPLATE | AREAS | AREAS CHECKED | BY | DATE

ORIGINAL SURVEY | NOTE BOOK NO. | SURVEYED | PLOTTED | TEMPLATE | AREAS | AREAS CHECKED | BY | DATE

MODEL: Default
FILE NAME: K:\8137_IDOT_D8_I57\CAD_Sheets\D876f79-sht-xsc_I57.dgn

HMG ENGINEERS, INC.
9360 HOLY CROSS LANE
BREESE, ILLINOIS 62230
(618) 526-9611
Engineers • Surveyors
IL PROF. DESIGN FIRM NO. 184.000899

USER NAME = mobrien	DESIGNED -	REVISED -	
	DRAWN -	REVISED -	
PLOT SCALE = 20.0000 ' / in.	CHECKED -	REVISED -	
PLOT DATE = 2/16/2022	DATE -	REVISED -	

STATE OF ILLINOIS
DEPARTMENT OF TRANSPORTATION

CROSS SECTIONS
I-57

SCALE: 1:10H: 1:5V | SHEET 9 OF 194 SHEETS | STA. 1381+00.00 TO STA. 1382+00.00

F.A.I. RTE.	SECTION	COUNTY	TOTAL SHEETS	SHEET NO.
57	61-(1,1-1,1-2,2)RS-1	MARION	484	213
		CONTRACT NO. 76F79		
		ILLINOIS FED. AID PROJECT NHPP-KC9D(768)		

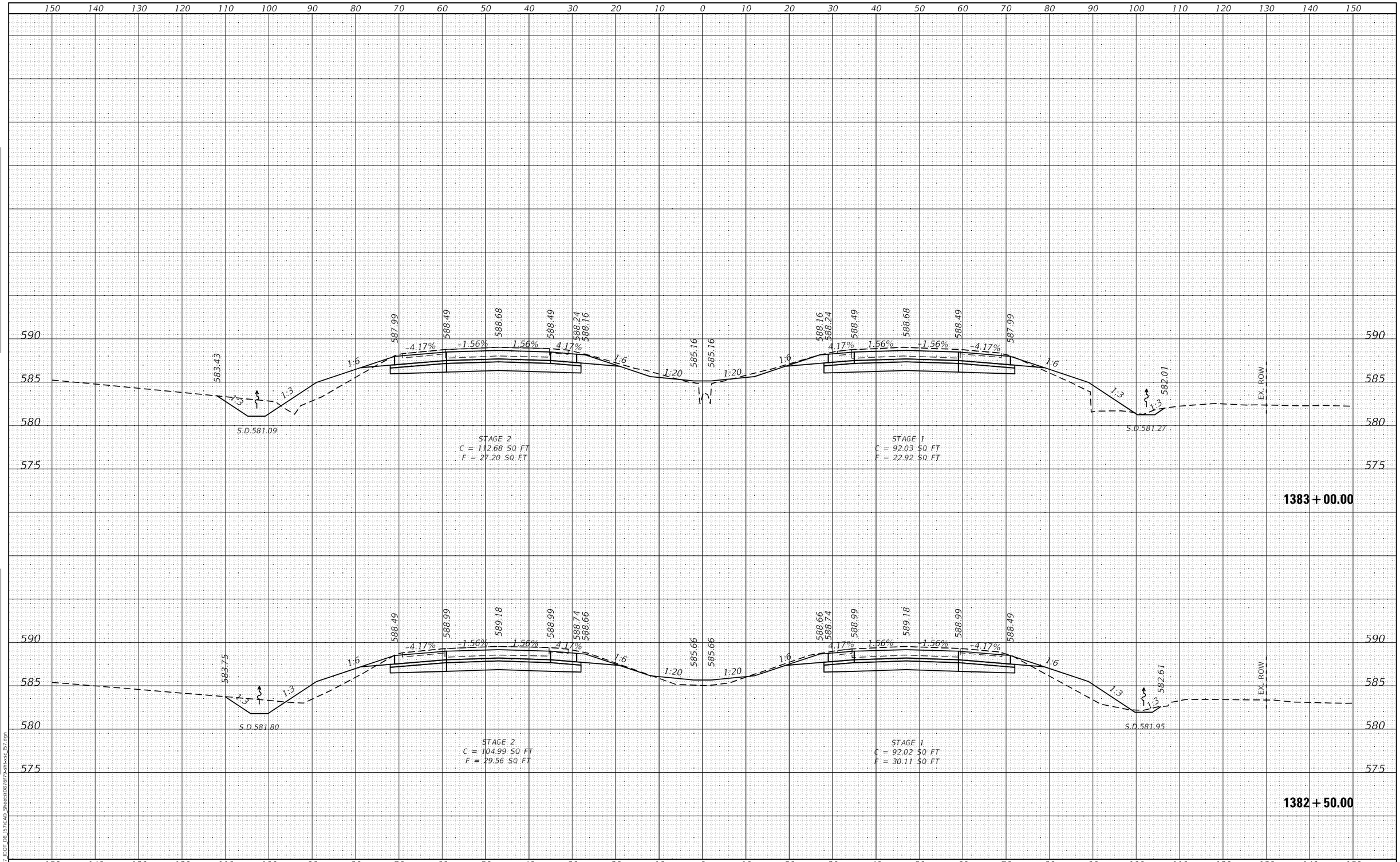

FINAL SURVEY		BY	DATE
SURVEYED			
PLOTTED			
TEMPLATE			
AREAS			
AREAS CHECKED			
NOTE BOOK			
NO.			

ORIGINAL SURVEY		BY	DATE
SURVEYED			
PLOTTED			
TEMPLATE			
AREAS			
AREAS CHECKED			
NOTE BOOK			
NO.			

MODEL: Default
FILE NAME: K:\8137_IDOT_D8_I57\CAD_Sheets\D876f79-sht-xsc_I57.dgn

HMG ENGINEERS, INC.
9360 HOLY CROSS LANE
BREESE, ILLINOIS 62230
(618) 526-9611
Engineers • Surveyors
IL PROF. DESIGN FIRM NO. 184.000899

USER NAME = mobrien	DESIGNED -	REVISED -	
	DRAWN -	REVISED -	
PLOT SCALE = 20.0000 ' / in.	CHECKED -	REVISED -	
PLOT DATE = 2/16/2022	DATE -	REVISED -	

STATE OF ILLINOIS
DEPARTMENT OF TRANSPORTATION

CROSS SECTIONS
I-57

SCALE: 1:10H: 1:5V | SHEET 10 OF 194 SHEETS | STA. 1382+50.00 TO STA. 1383+00.00

F.A.I. RTE.	SECTION	COUNTY	TOTAL SHEETS	SHEET NO.
57	61-(1,1-1,1-2,2)RS-1	MARION	484	214
		CONTRACT NO. 76F79		
		ILLINOIS FED. AID PROJECT NHPP-KC9D(768)		

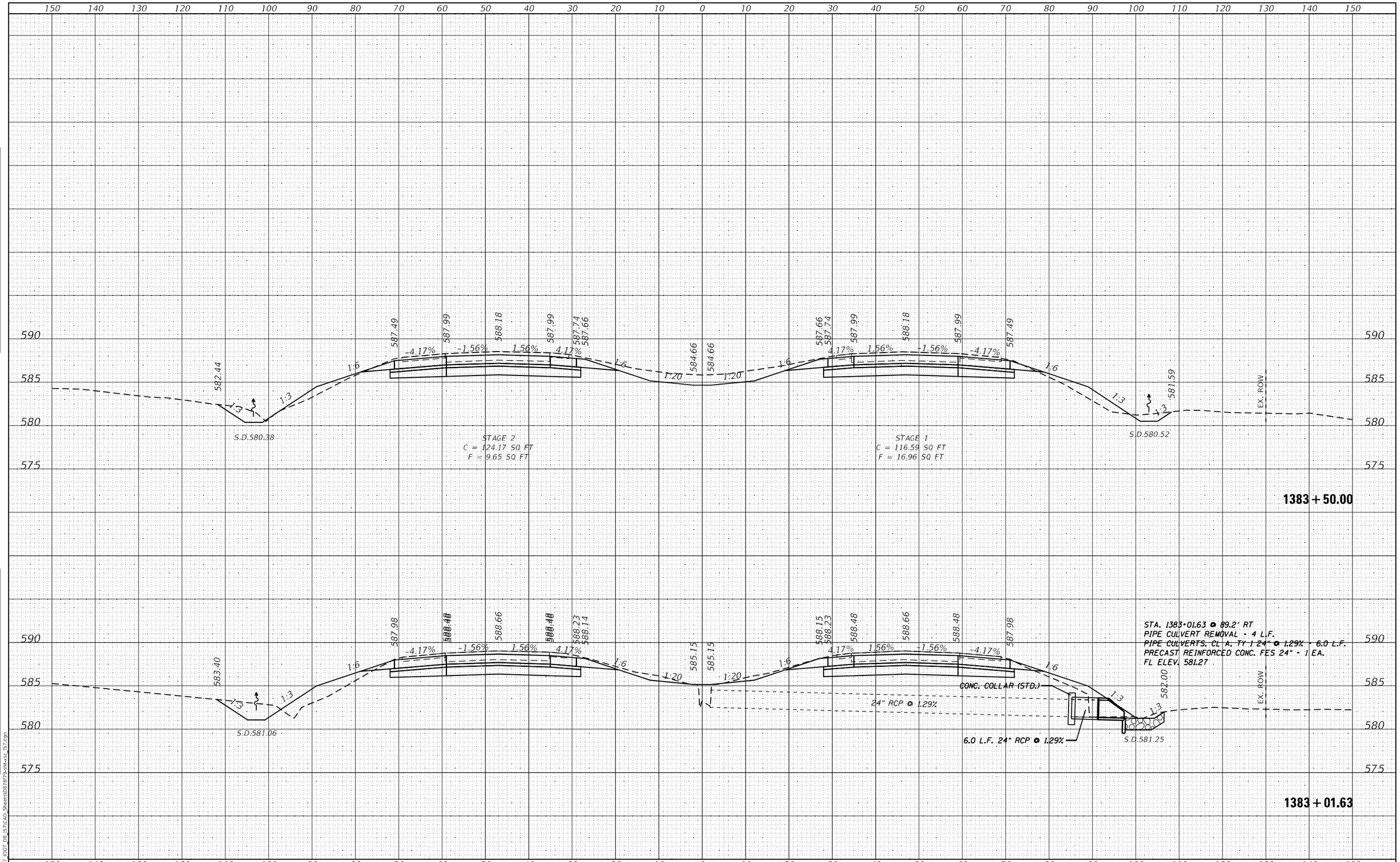

FINAL SURVEY | NOTE BOOK NO. | SURVEYED | PLOTTED | TEMPLATE | AREAS | AREAS CHECKED | BY | DATE

ORIGINAL SURVEY | NOTE BOOK NO. | SURVEYED | PLOTTED | TEMPLATE | AREAS | AREAS CHECKED | BY | DATE

MODEL: Default
FILE NAME: K:\8137_IDOT_D8_I57\CAD_Sheets\D876f79-sht-xsc_I57.dgn

HMG ENGINEERS, INC.
9360 HOLY CROSS LANE
BREESE, ILLINOIS 62230
(618) 526-9611
Engineers • Surveyors
IL PROF. DESIGN FIRM NO. 184.000899

USER NAME = mobrien	DESIGNED -	REVISED -	
	DRAWN -	REVISED -	
PLOT SCALE = 20.0000 ' / in.	CHECKED -	REVISED -	
PLOT DATE = 2/16/2022	DATE -	REVISED -	

STATE OF ILLINOIS
DEPARTMENT OF TRANSPORTATION

CROSS SECTIONS
I-57

SCALE: 1:10H; 1:5V | SHEET 11 OF 194 SHEETS | STA. 1383+01.63 TO STA. 1383+50.00

F.A.I. RTE.	SECTION	COUNTY	TOTAL SHEETS	SHEET NO.
57	61-(1,1-1,1-2,2)RS-1	MARION	484	215
		CONTRACT NO. 76F79		
		ILLINOIS FED. AID PROJECT NHPP-KC9D(768)		

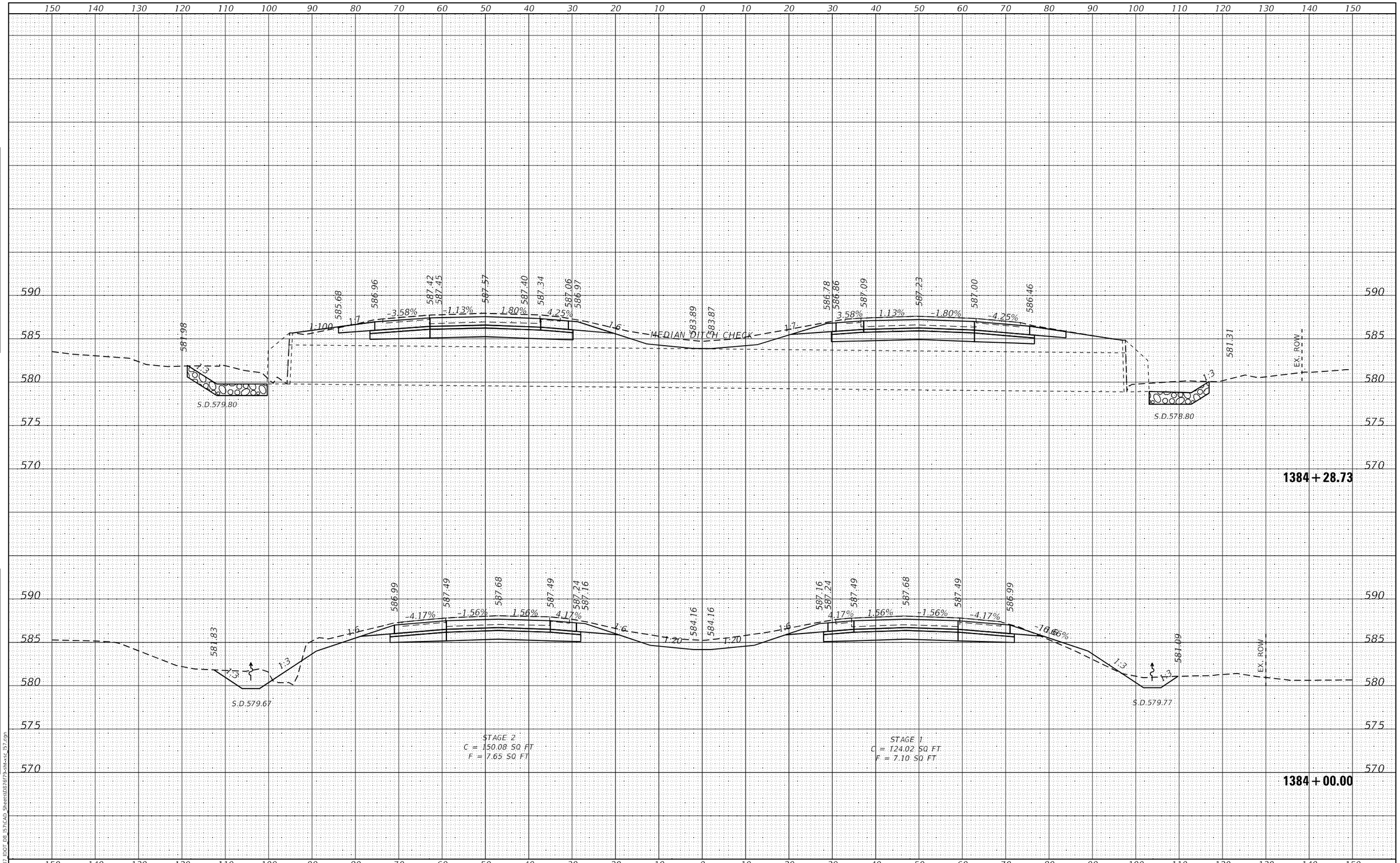

HMG ENGINEERS, INC. 9360 HOLY CROSS LANE BREESE, ILLINOIS 62230 (618) 526-9611 Engineers • Surveyors IL PROF. DESIGN FIRM NO. 184.000899	USER NAME = mobrien	DESIGNED -	REVISED -	STATE OF ILLINOIS DEPARTMENT OF TRANSPORTATION	CROSS SECTIONS I-57
		DRAWN -	REVISED -		
	PLOT SCALE = 20.0000 ' / in.	CHECKED -	REVISED -		
	PLOT DATE = 2/16/2022	DATE -	REVISED -		SCALE: 1:10H: 1:5V SHEET 12 OF 194 SHEETS STA. 1384+00.00 TO STA. 1384+28.73

F.A.I. RTE.	SECTION	COUNTY	TOTAL SHEETS	SHEET NO.
57	61-(1,1-1,1-2,2)RS-1	MARION	484	216
		CONTRACT NO. 76F79		
		ILLINOIS FED. AID PROJECT NHPP-KC9D(768)		

MODEL: Default
FILE NAME: K:\8137 IDOT D8 I57\CAD Sheets\D876f79-sht-xsc_I57.dgn

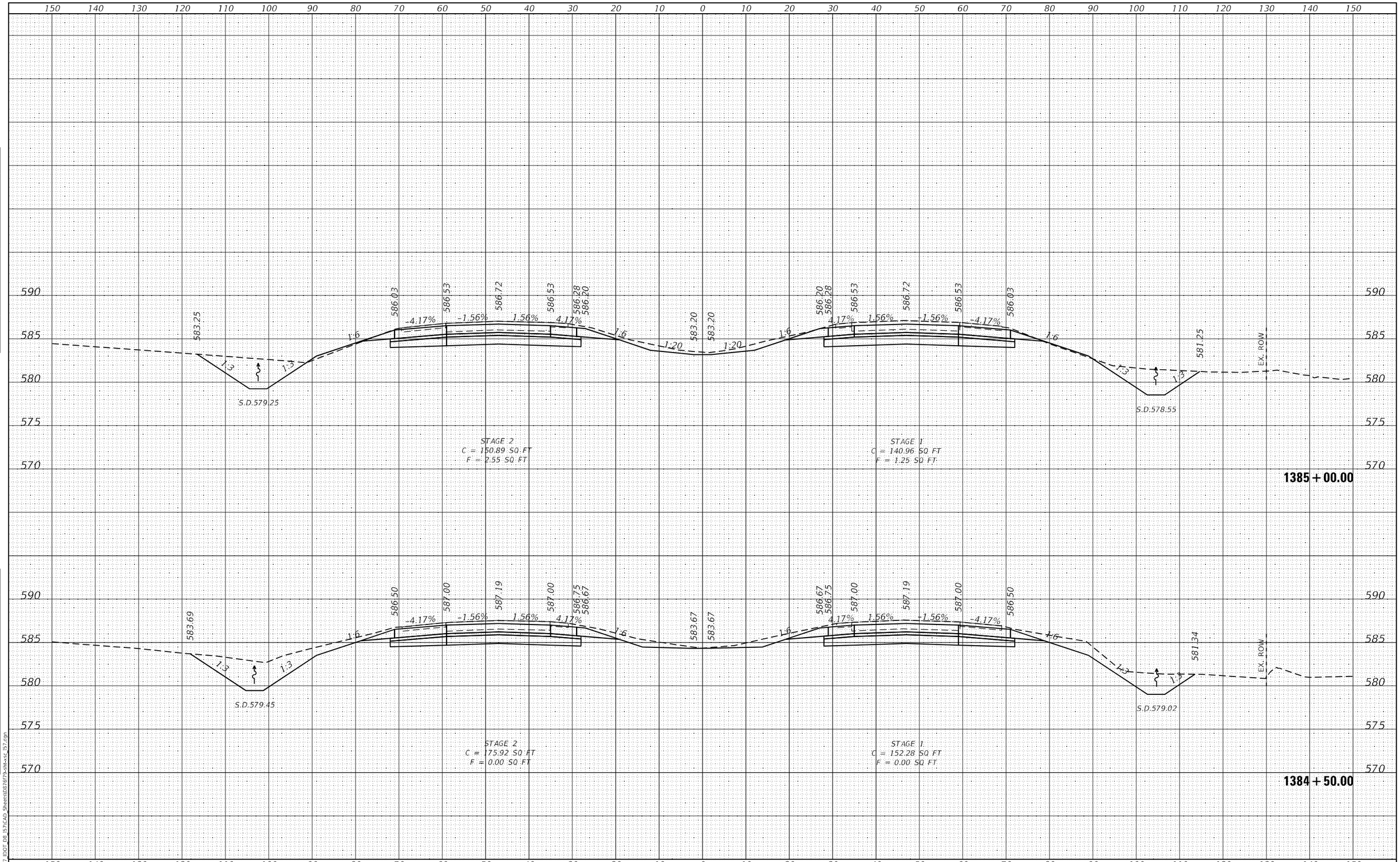

FINAL SURVEY | NOTE BOOK NO. | SURVEYED | PLOTTED | TEMPLATE | AREAS | AREAS CHECKED | BY | DATE

ORIGINAL SURVEY | NOTE BOOK NO. | SURVEYED | PLOTTED | TEMPLATE | AREAS | AREAS CHECKED | BY | DATE

MODEL: Default
FILE NAME: K:\8137_IDOT_D8_I57\CAD_Sheets\D876f79-sht-xsc_I57.dgn

HMG ENGINEERS, INC.
9360 HOLY CROSS LANE
BREESE, ILLINOIS 62230
(618) 526-9611
Engineers • Surveyors
IL PROF. DESIGN FIRM NO. 184.000899

USER NAME = mobrien	DESIGNED -	REVISED -
	DRAWN -	REVISED -
PLOT SCALE = 20.0000 ' / in.	CHECKED -	REVISED -
PLOT DATE = 2/16/2022	DATE -	REVISED -

STATE OF ILLINOIS
DEPARTMENT OF TRANSPORTATION

CROSS SECTIONS
I-57

SCALE: 1:10H; 1:5V | SHEET 13 OF 194 SHEETS | STA. 1384+50.00 TO STA. 1385+00.00

F.A.I. RTE.	SECTION	COUNTY	TOTAL SHEETS	SHEET NO.
57	61-(1,1-1,1-2,2)RS-1	MARION	484	217

CONTRACT NO. 76F79

ILLINOIS | FED. AID PROJECT NHPP-KC9D(768)

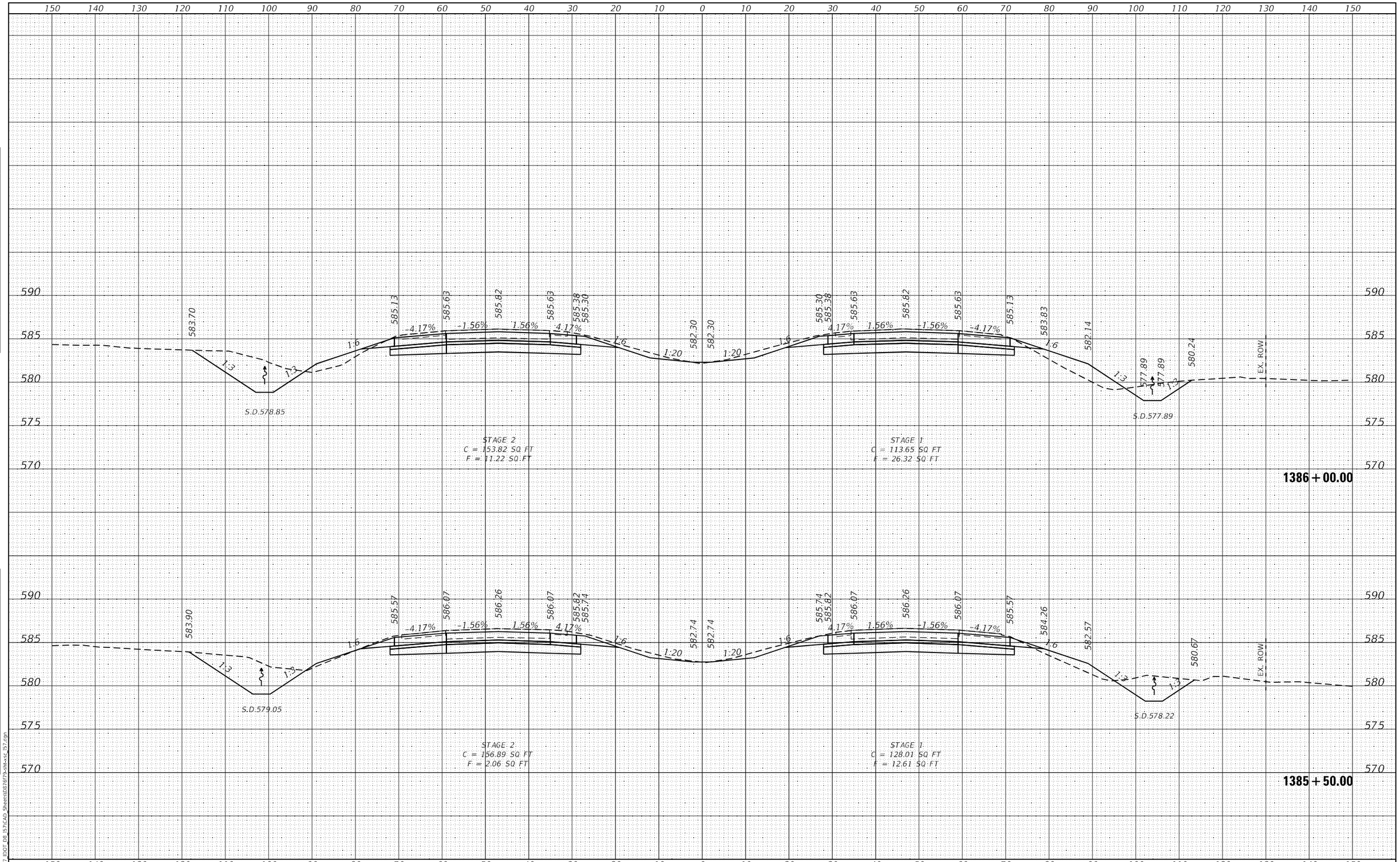

HMG ENGINEERS, INC. 9360 HOLY CROSS LANE BREESE, ILLINOIS 62230 Engineers • Surveyors (618) 526-9611 IL PROF. DESIGN FIRM NO. 184.000899	USER NAME = mobrien	DESIGNED -	REVISED -
		DRAWN -	REVISED -
	PLOT SCALE = 20.0000 ' / in.	CHECKED -	REVISED -
	PLOT DATE = 2/16/2022	DATE -	REVISED -

STATE OF ILLINOIS
DEPARTMENT OF TRANSPORTATION

CROSS SECTIONS
I-57

SCALE: 1:10H: 1:5V | SHEET 14 OF 194 SHEETS | STA. 1385+50.00 | TO STA. 1386+00.00

F.A.I. RTE.	SECTION	COUNTY	TOTAL SHEETS	SHEET NO.
57	61-(1,1-1,1-2,2)RS-1	MARION	484	218
		CONTRACT NO. 76F79		
		ILLINOIS FED. AID PROJECT	NHPP-KC9D(768)	

ORIGINAL SURVEY | FINAL SURVEY
NOTE BOOK
NO.
SURVEYED
PLOTTED
TEMPLATE
AREAS
AREAS CHECKED
BY
DATE

MODEL: Default
FILE NAME: K:\8137_IDOT_D8_I57\CAD Sheets\D87679-cht-xsc_I57.dgn

150 140 130 120 110 100 90 80 70 60 50 40 30 20 10 0 10 20 30 40 50 60 70 80 90 100 110 120 130 140 150

585
580
575

583.36
584.31
584.81
585.00
584.81
584.56
584.47
581.48
581.48
584.48
584.56
584.81
585.00
584.81
584.31
578.76

-4.17% -1.56% 1.56% 4.17% 4.17% 1.56% -1.56% -4.17%

1:6 1:3 1:3 1:6 1:6 1:20 1:20 1:6 1:6 1:3 1:3

S.D.578.45

S.D.577.24

EX. ROW

STAGE 2
C = 151.40 SQ FT
F = 7.77 SQ FT

STAGE 1
C = 116.14 SQ FT
F = 21.88 SQ FT

590
585
580
575
570

583.91
584.71
585.21
585.40
585.21
584.96
584.88
581.88
581.88
584.88
584.96
585.21
585.40
585.21
584.71
579.78

-4.17% -1.56% 1.56% 4.17% 4.17% 1.56% -1.56% -4.17%

1:6 1:3 1:3 1:6 1:6 1:20 1:20 1:6 1:6 1:3 1:3

S.D.578.65

S.D.577.57

EX. ROW

STAGE 2
C = 156.12 SQ FT
F = 5.23 SQ FT

STAGE 1
C = 112.80 SQ FT
F = 26.07 SQ FT

1387+00.00

1386+50.00

150 140 130 120 110 100 90 80 70 60 50 40 30 20 10 0 10 20 30 40 50 60 70 80 90 100 110 120 130 140 150

FINAL SURVEY
ORIGINAL SURVEY

	BY	DATE
SURVEYED		
PLOTTED		
TEMPLATE		
AREAS		
AREAS CHECKED		
NOTE BOOK		
NO.		

NODEL: Default
FILE NAME: K:\8137 IDOT D8 I57\CAD Sheets\D87679-sht-xs_I57.dgn

HMG ENGINEERS, INC.
9360 HOLY CROSS LANE
BREESE, ILLINOIS 62230
Engineers • Surveyors (618) 526-9611
IL PROF. DESIGN FIRM NO. 184.000899

USER NAME = mobrien	DESIGNED -	REVISED -
	DRAWN -	REVISED -
PLOT SCALE = 20.0000 ' / in.	CHECKED -	REVISED -
PLOT DATE = 2/16/2022	DATE -	REVISED -

STATE OF ILLINOIS
DEPARTMENT OF TRANSPORTATION

CROSS SECTIONS
I-57

SCALE: 1:10H: 1:5V | SHEET 15 OF 194 SHEETS | STA. 1386+50.00 TO STA. 1387+00.00

F.A.I. RTE.	SECTION	COUNTY	TOTAL SHEETS	SHEET NO.
57	61-(1,1-1,1-2,2)RS-1	MARION	484	219
		CONTRACT NO. 76F79		
		ILLINOIS FED. AID PROJECT		NHPP-KC9D(768)

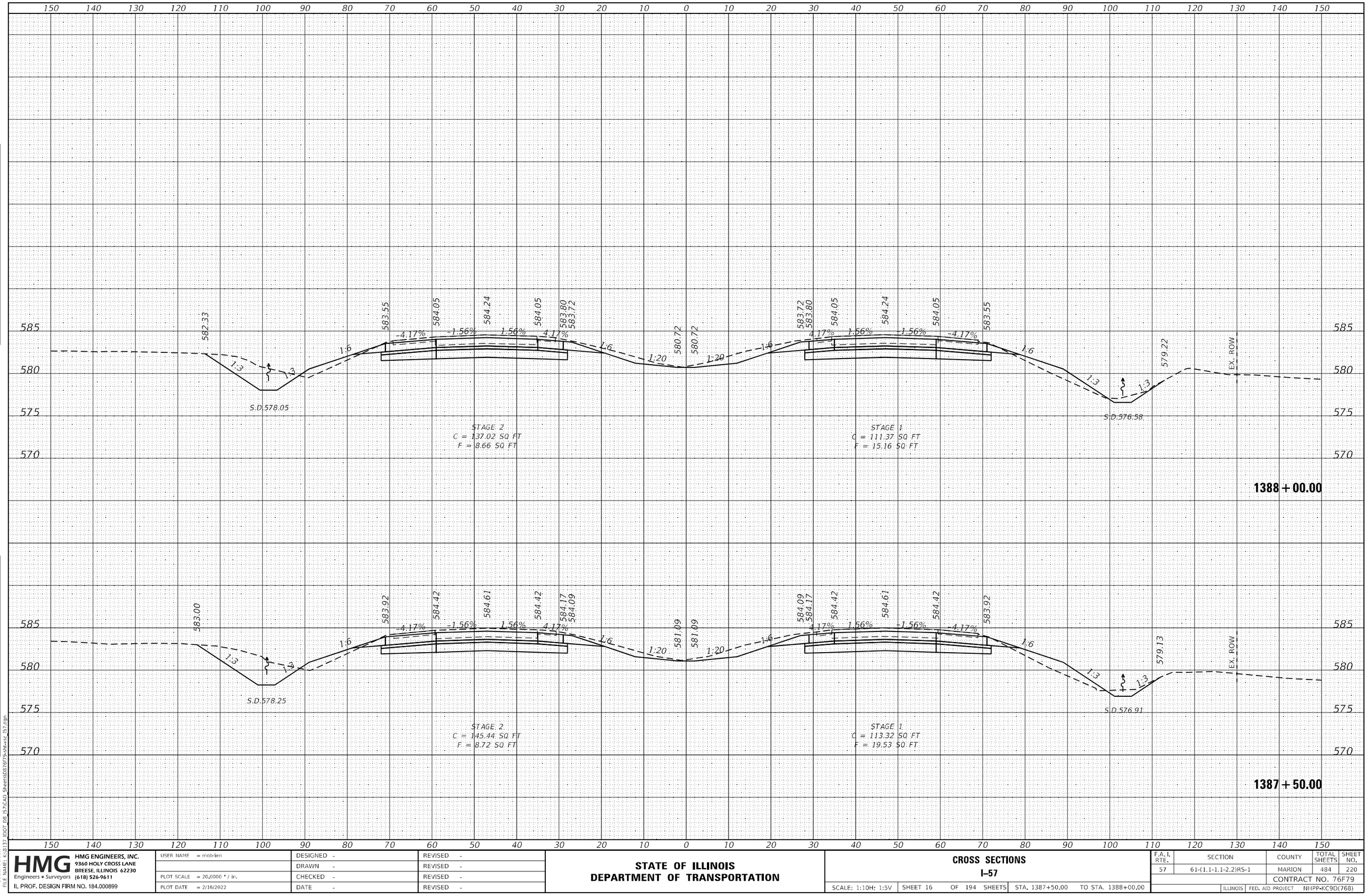

FINAL SURVEY — NOTE BOOK — NO. — SURVEYED — PLOTTED — TEMPLATE — AREAS — AREAS CHECKED — BY — DATE

ORIGINAL SURVEY — NOTE BOOK — NO. — SURVEYED — PLOTTED — TEMPLATE — AREAS — AREAS CHECKED — BY — DATE

MODEL: Default
FILE NAME: K:\8137 IDOT D8 I57\CAD Sheets\D87679-sht-xsc I57.dgn

HMG Engineers • Surveyors
HMG ENGINEERS, INC.
9360 HOLY CROSS LANE
BREESE, ILLINOIS 62230
(618) 526-9611
IL PROF. DESIGN FIRM NO. 184.000899

USER NAME = mobrien	DESIGNED -	REVISED -
	DRAWN -	REVISED -
PLOT SCALE = 20.0000 ' / in.	CHECKED -	REVISED -
PLOT DATE = 2/16/2022	DATE -	REVISED -

STATE OF ILLINOIS
DEPARTMENT OF TRANSPORTATION

CROSS SECTIONS
I–57

SCALE: 1:10H: 1:5V | SHEET 16 OF 194 SHEETS | STA. 1387+50.00 TO STA. 1388+00.00

F.A.I. RTE.	SECTION	COUNTY	TOTAL SHEETS	SHEET NO.
57	61-(1,1-1,1-2,2)RS-1	MARION	484	220
		CONTRACT NO. 76F79		
	ILLINOIS	FED. AID PROJECT	NHPP-KC9D(768)	

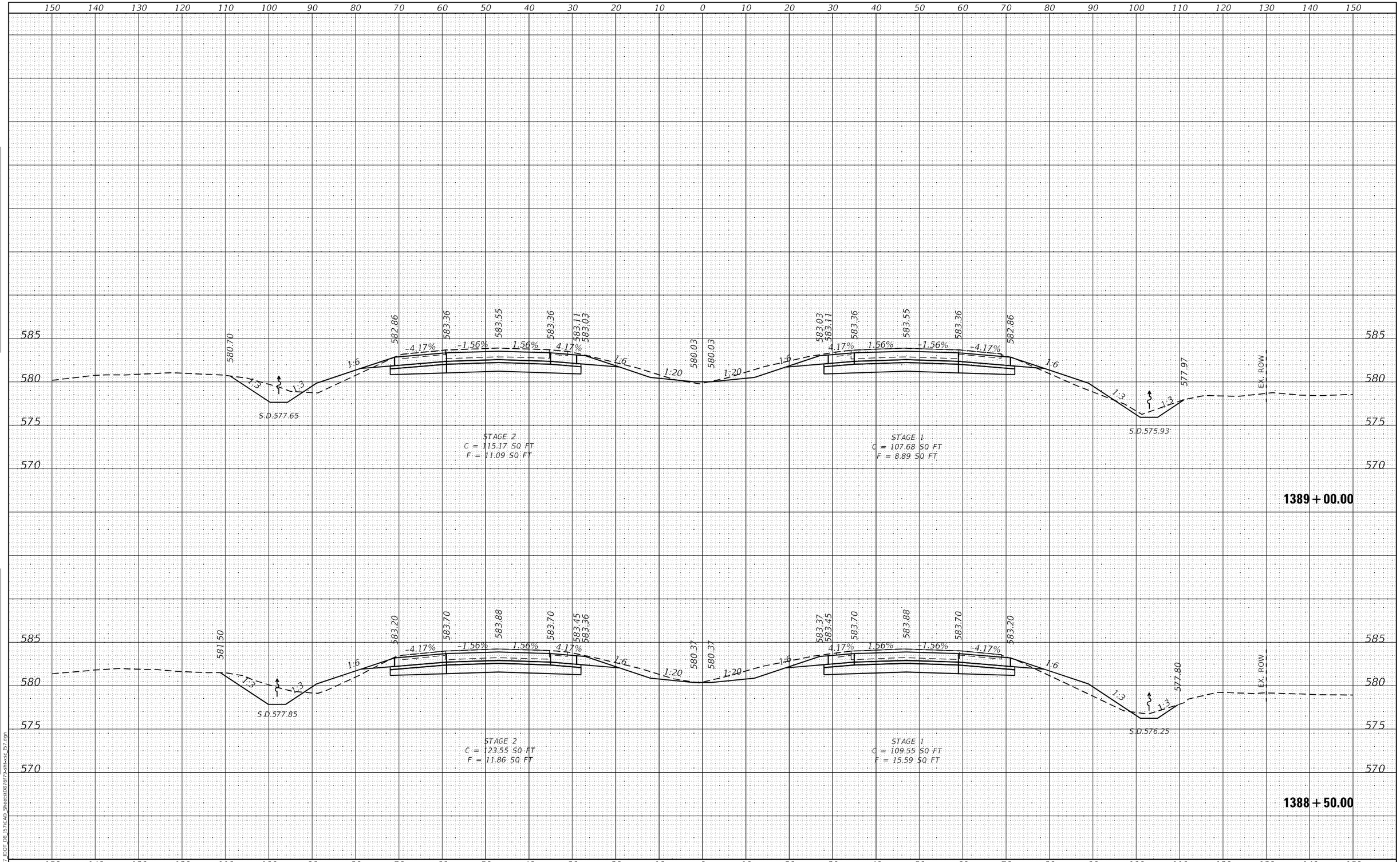

FINAL SURVEY		BY	DATE
NOTE BOOK NO.	SURVEYED		
	PLOTTED		
	TEMPLATE		
	AREAS		
	AREAS CHECKED		

ORIGINAL SURVEY		BY	DATE
NOTE BOOK NO.	SURVEYED		
	PLOTTED		
	TEMPLATE		
	AREAS		
	AREAS CHECKED		

MODEL: Default
FILE NAME: K:\8137_IDOT_D8_I57\CAD_Sheets\D876f79-sht-xsc_I57.dgn

HMG ENGINEERS, INC.
9360 HOLY CROSS LANE
BREESE, ILLINOIS 62230
(618) 526-9611
Engineers • Surveyors
IL PROF. DESIGN FIRM NO. 184.000899

USER NAME = mobrien	DESIGNED -	REVISED -	
	DRAWN -	REVISED -	
PLOT SCALE = 20.0000 ' / in.	CHECKED -	REVISED -	
PLOT DATE = 2/16/2022	DATE -	REVISED -	

STATE OF ILLINOIS
DEPARTMENT OF TRANSPORTATION

CROSS SECTIONS
I-57

SCALE: 1:10H; 1:5V | SHEET 17 OF 194 SHEETS | STA. 1388+50.00 TO STA. 1389+00.00

F.A.I. RTE.	SECTION	COUNTY	TOTAL SHEETS	SHEET NO.
57	61-(1,1-1,1-2,2)RS-1	MARION	484	221

CONTRACT NO. 76F79

ILLINOIS | FED. AID PROJECT NHPP-KC9D(768)

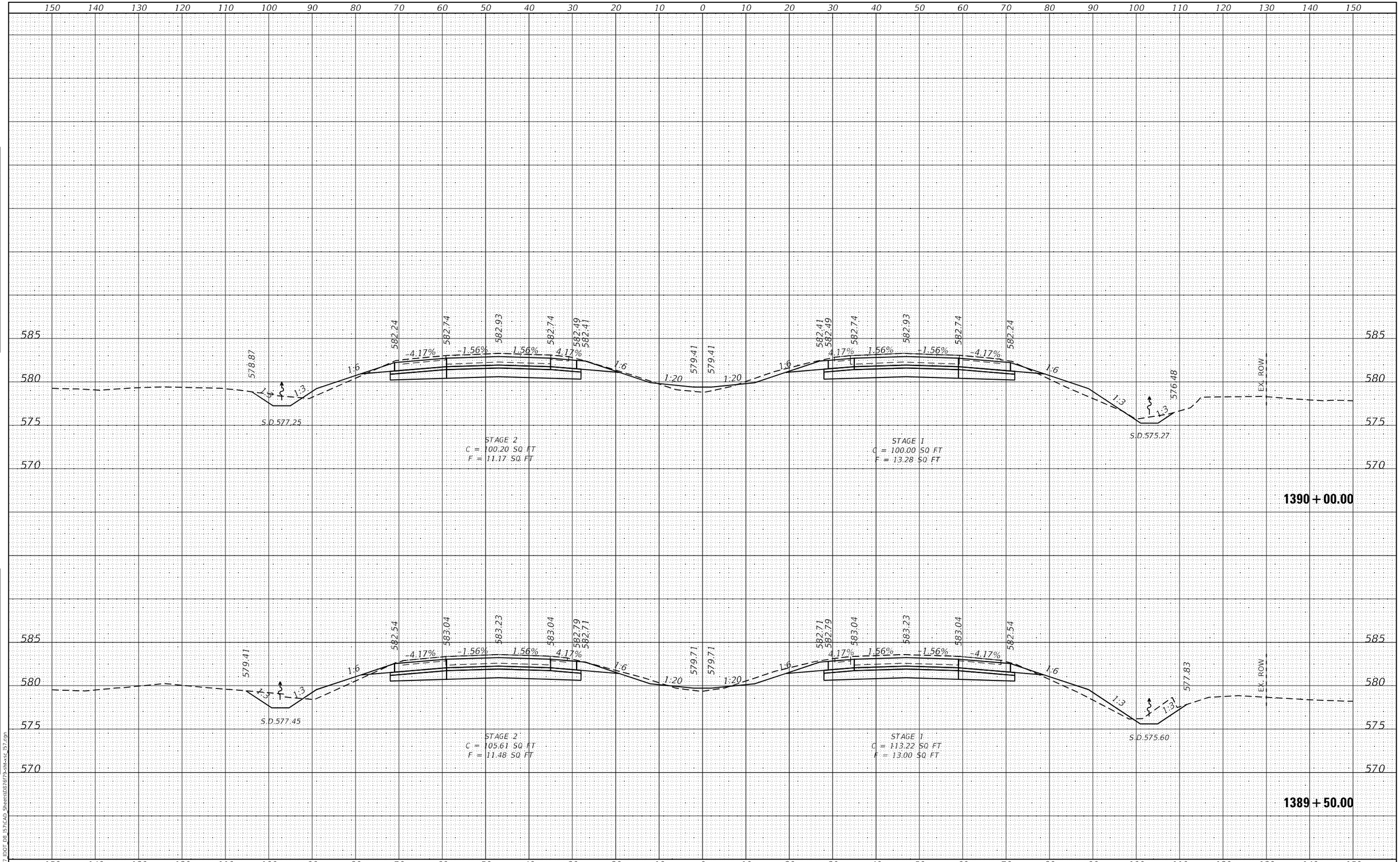

FINAL SURVEY | NOTE BOOK NO. | SURVEYED | PLOTTED | TEMPLATE | AREAS | AREAS CHECKED | BY | DATE

ORIGINAL SURVEY | NOTE BOOK NO. | SURVEYED | PLOTTED | TEMPLATE | AREAS | AREAS CHECKED | BY | DATE

MODEL: Default
FILE NAME: K:\8137_IDOT_D8_I57\CAD_Sheets\D876f79-sht-xsc_I57.dgn

HMG ENGINEERS, INC.
9360 HOLY CROSS LANE
BREESE, ILLINOIS 62230
(618) 526-9611
Engineers • Surveyors
IL PROF. DESIGN FIRM NO. 184.000899

USER NAME = mobrien	DESIGNED -	REVISED -
	DRAWN -	REVISED -
PLOT SCALE = 20.0000 ' / in.	CHECKED -	REVISED -
PLOT DATE = 2/16/2022	DATE -	REVISED -

STATE OF ILLINOIS
DEPARTMENT OF TRANSPORTATION

CROSS SECTIONS
I-57

SCALE: 1:10H; 1:5V | SHEET 18 OF 194 SHEETS | STA. 1389+50.00 TO STA. 1390+00.00

F.A.I. RTE.	SECTION	COUNTY	TOTAL SHEETS	SHEET NO.
57	61-(1,1-1,1-2,2)RS-1	MARION	484	222

CONTRACT NO. 76F79

ILLINOIS | FED. AID PROJECT NHPP-KC9D(768)

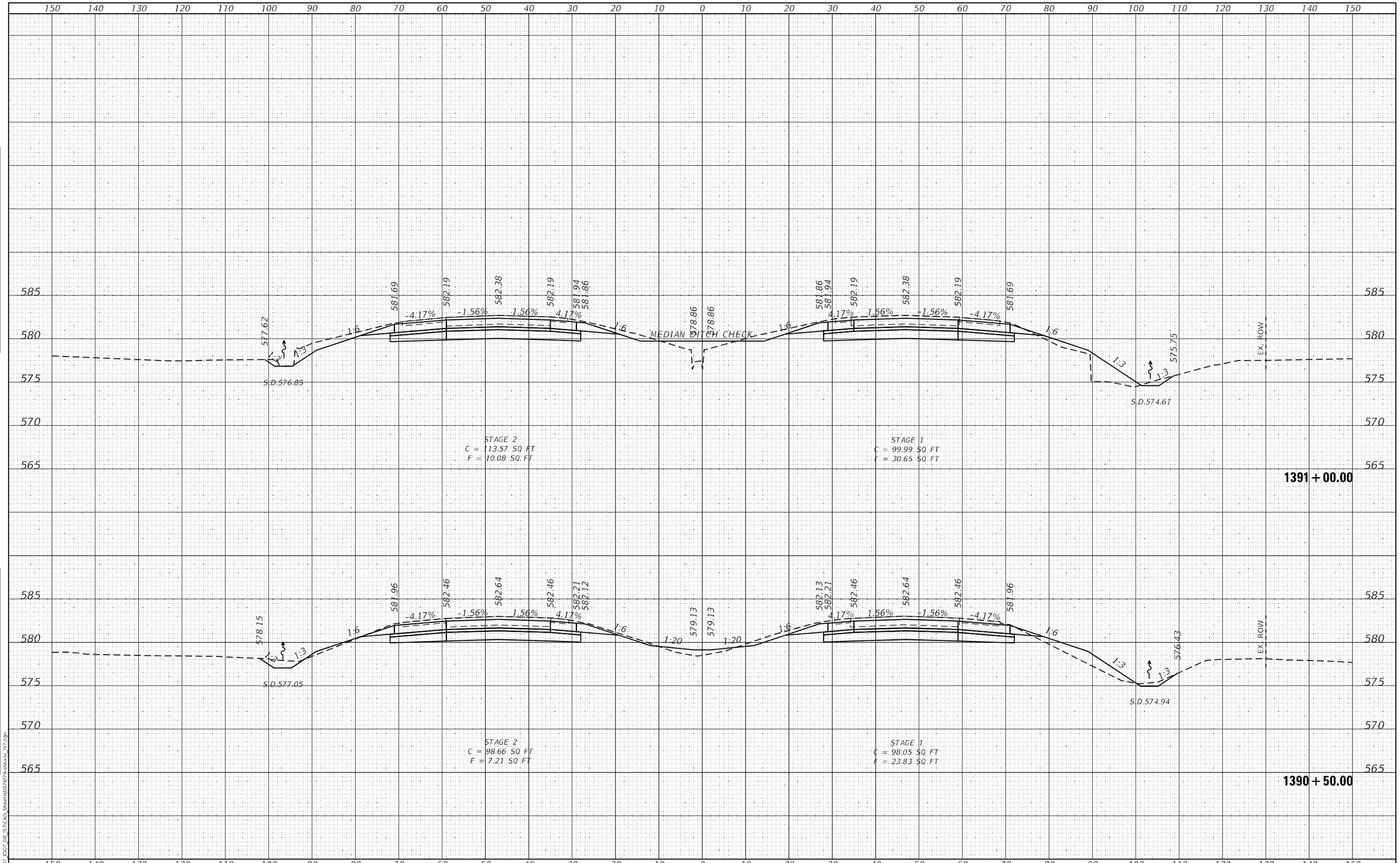

HMG ENGINEERS, INC. 9360 HOLY CROSS LANE BREESE, ILLINOIS 62230 Engineers • Surveyors (618) 526-9611 IL PROF. DESIGN FIRM NO. 184.000899	USER NAME = mobrien	DESIGNED -	REVISED -
		DRAWN -	REVISED -
	PLOT SCALE = 20.0000 ' / in.	CHECKED -	REVISED -
	PLOT DATE = 2/16/2022	DATE -	REVISED -

STATE OF ILLINOIS
DEPARTMENT OF TRANSPORTATION

CROSS SECTIONS
I–57

SCALE: 1:10H: 1:5V | SHEET 19 OF 194 SHEETS | STA. 1390+50.00 | TO STA. 1391+00.00

F.A.I. RTE.	SECTION	COUNTY	TOTAL SHEETS	SHEET NO.
57	61-(1,1-1,1-2,2)RS-1	MARION	484	223
		CONTRACT NO. 76F79		
		ILLINOIS	FED. AID PROJECT	NHPP-KC9D(768)

ORIGINAL SURVEY | FINAL SURVEY
NOTE BOOK
NO.
SURVEYED
PLOTTED
TEMPLATE
AREAS
AREAS CHECKED
BY
DATE

MODEL: Default
FILE NAME: K:\8137_IDOT_D8_I57\CAD_Sheets\D87679-sht-xsc_I57.dgn

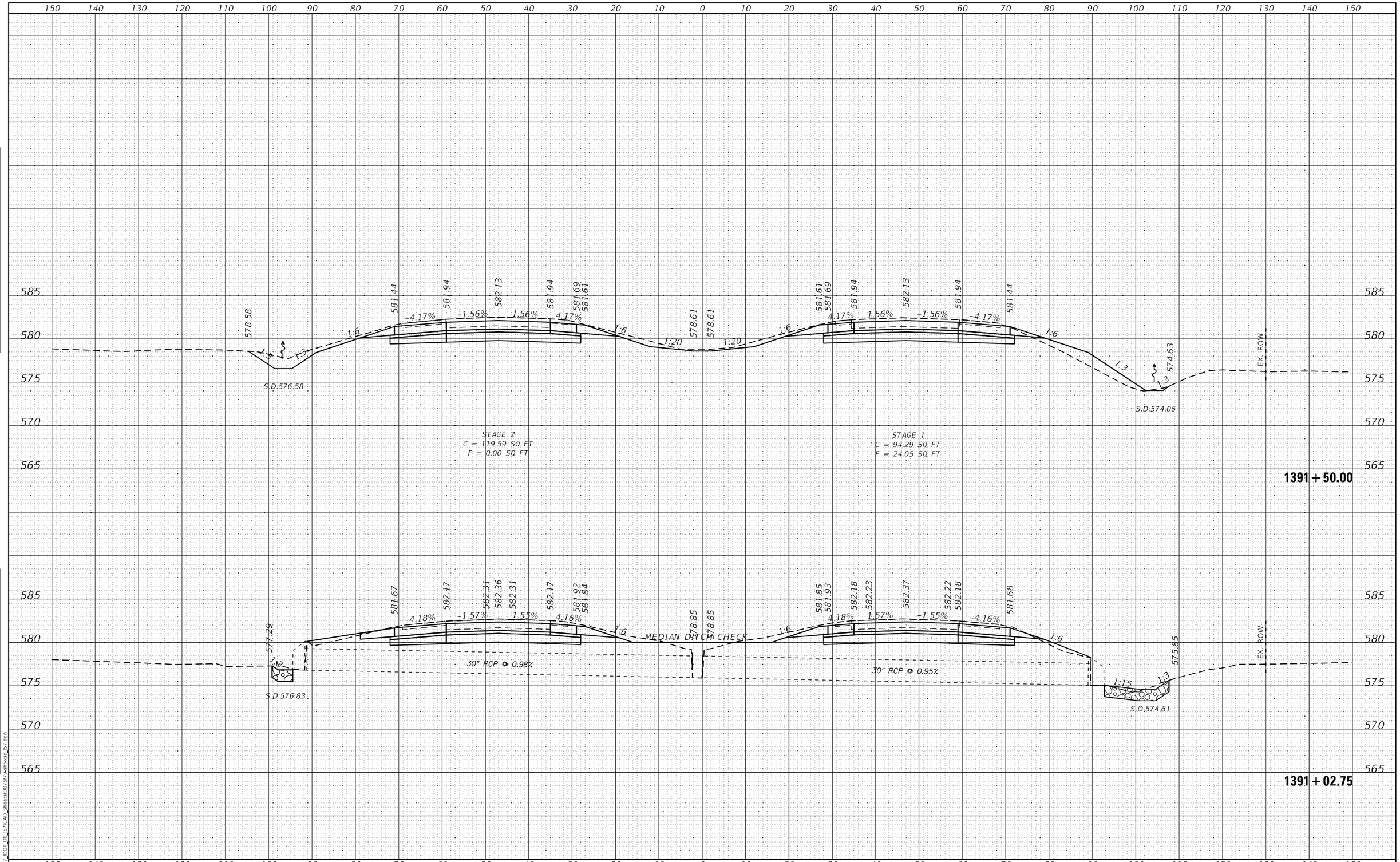

FINAL SURVEY		BY	DATE
NOTE BOOK NO.	SURVEYED		
	PLOTTED		
	TEMPLATE		
	AREAS		
	AREAS CHECKED		

ORIGINAL SURVEY		BY	DATE
NOTE BOOK NO.	SURVEYED		
	PLOTTED		
	TEMPLATE		
	AREAS		
	AREAS CHECKED		

MODEL: Default
FILE NAME: K:\8137_IDOT_D8_I57\CAD_Sheets\D876f79-sht-xsc_I57.dgn

HMG ENGINEERS, INC.
9360 HOLY CROSS LANE
BREESE, ILLINOIS 62230
(618) 526-9611
Engineers • Surveyors
IL PROF. DESIGN FIRM NO. 184.000899

USER NAME = mobrien	DESIGNED -	REVISED -	
	DRAWN -	REVISED -	
PLOT SCALE = 20.0000 ' / in.	CHECKED -	REVISED -	
PLOT DATE = 2/16/2022	DATE -	REVISED -	

STATE OF ILLINOIS
DEPARTMENT OF TRANSPORTATION

CROSS SECTIONS
I-57

SCALE: 1:10H; 1:5V | SHEET 20 OF 194 SHEETS | STA. 1391+02.75 TO STA. 1391+50.00

F.A.I. RTE.	SECTION	COUNTY	TOTAL SHEETS	SHEET NO.
57	61-(1,1-1,1-2,2)RS-1	MARION	484	224

CONTRACT NO. 76F79

ILLINOIS | FED. AID PROJECT NHPP-KC9D(768)

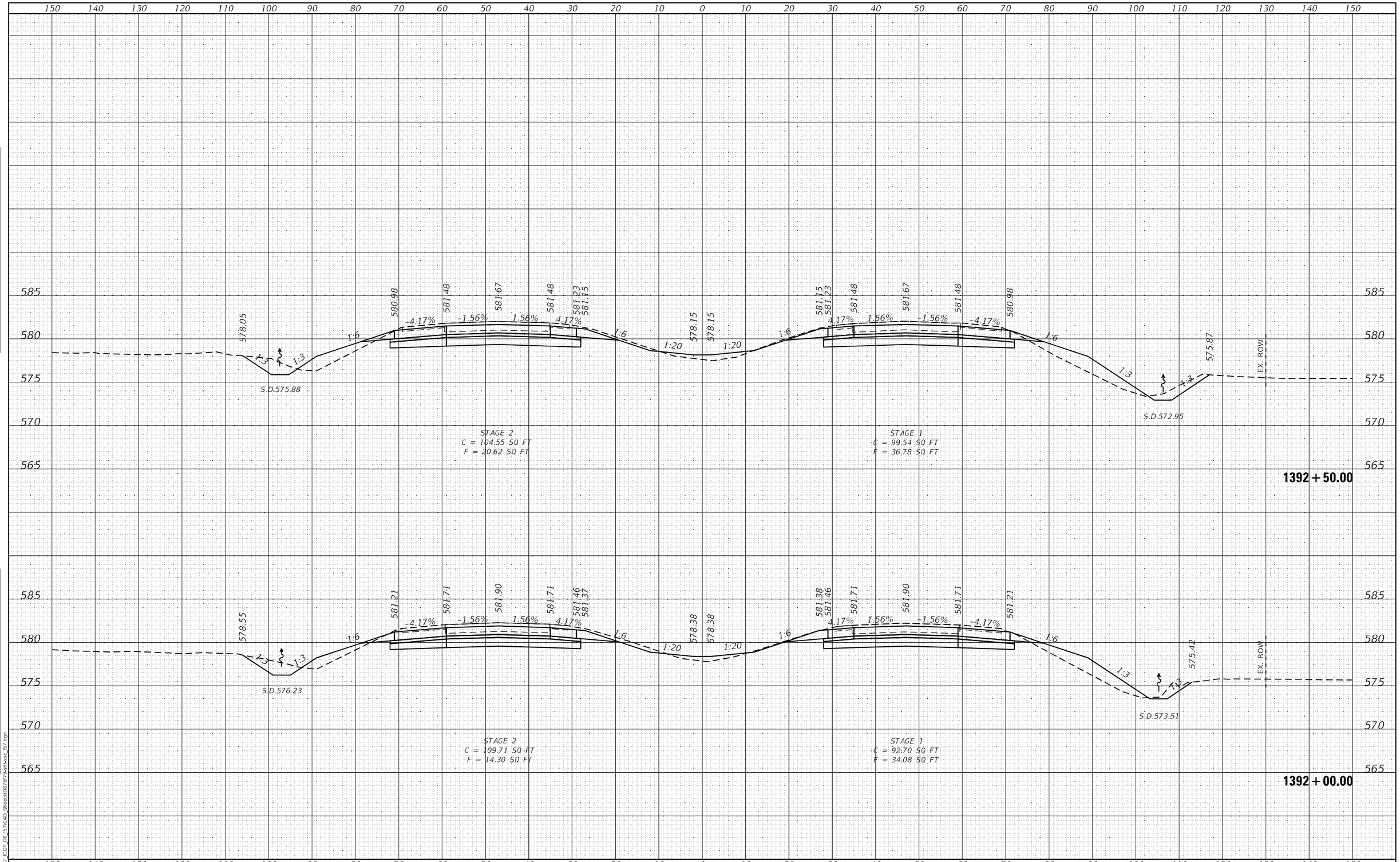

FINAL SURVEY		BY	DATE
NOTE BOOK	SURVEYED		
NO.	PLOTTED		
	TEMPLATE		
	AREAS		
	AREAS CHECKED		

ORIGINAL SURVEY		BY	DATE
NOTE BOOK	SURVEYED		
NO.	PLOTTED		
	TEMPLATE		
	AREAS		
	AREAS CHECKED		

MODEL: Default
FILE NAME: K:\8137_IDOT_D8_I57\CAD_Sheets\D876f79-sht-xsc_I57.dgn

HMG ENGINEERS, INC.
9360 HOLY CROSS LANE
BREESE, ILLINOIS 62230
(618) 526-9611
Engineers • Surveyors
IL PROF. DESIGN FIRM NO. 184.000899

USER NAME = mobrien	DESIGNED -	REVISED -
	DRAWN -	REVISED -
PLOT SCALE = 20.0000 ' / in.	CHECKED -	REVISED -
PLOT DATE = 2/16/2022	DATE -	REVISED -

STATE OF ILLINOIS
DEPARTMENT OF TRANSPORTATION

CROSS SECTIONS
I-57

SCALE: 1:10H; 1:5V | SHEET 21 OF 194 SHEETS | STA. 1392+00.00 TO STA. 1392+50.00

F.A.I. RTE.	SECTION	COUNTY	TOTAL SHEETS	SHEET NO.
57	61-(1,1-1,1-2,2)RS-1	MARION	484	225

CONTRACT NO. 76F79

ILLINOIS | FED. AID PROJECT NHPP-KC9D(768)

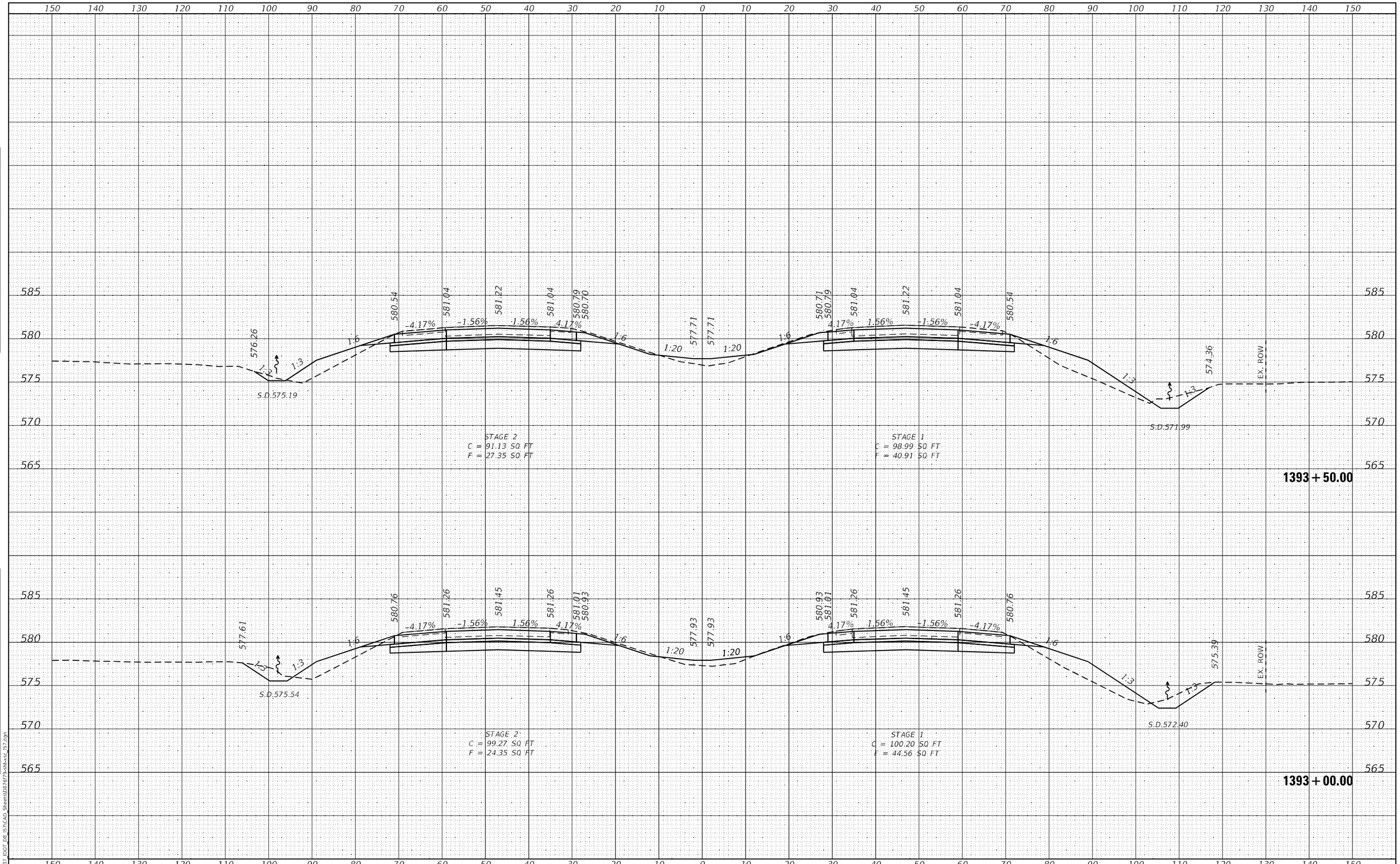

FINAL SURVEY / ORIGINAL SURVEY
NOTE BOOK
NO.
SURVEYED
PLOTTED
TEMPLATE
AREAS
AREAS CHECKED
BY
DATE

MODEL: Default
FILE NAME: K:\8137 IDOT D8 I57\CAD Sheets\D87679-sht-xsc I57.dgn

HMG
Engineers • Surveyors
HMG ENGINEERS, INC.
9360 HOLY CROSS LANE
BREESE, ILLINOIS 62230
(618) 526-9611
IL PROF. DESIGN FIRM NO. 184.000899

USER NAME = mobrien	DESIGNED -	REVISED -	
	DRAWN -	REVISED -	
PLOT SCALE = 20.0000 ' / in.	CHECKED -	REVISED -	
PLOT DATE = 2/16/2022	DATE -	REVISED -	

STATE OF ILLINOIS
DEPARTMENT OF TRANSPORTATION

CROSS SECTIONS
I–57

SCALE: 1:10H: 1:5V | SHEET 22 OF 194 SHEETS | STA. 1393+00.00 | TO STA. 1393+50.00

F.A.I. RTE.	SECTION	COUNTY	TOTAL SHEETS	SHEET NO.
57	61-(1,1-1,1-2,2)RS-1	MARION	484	226
		CONTRACT NO. 76F79		
	ILLINOIS FED. AID PROJECT NHPP-KC9D(768)			

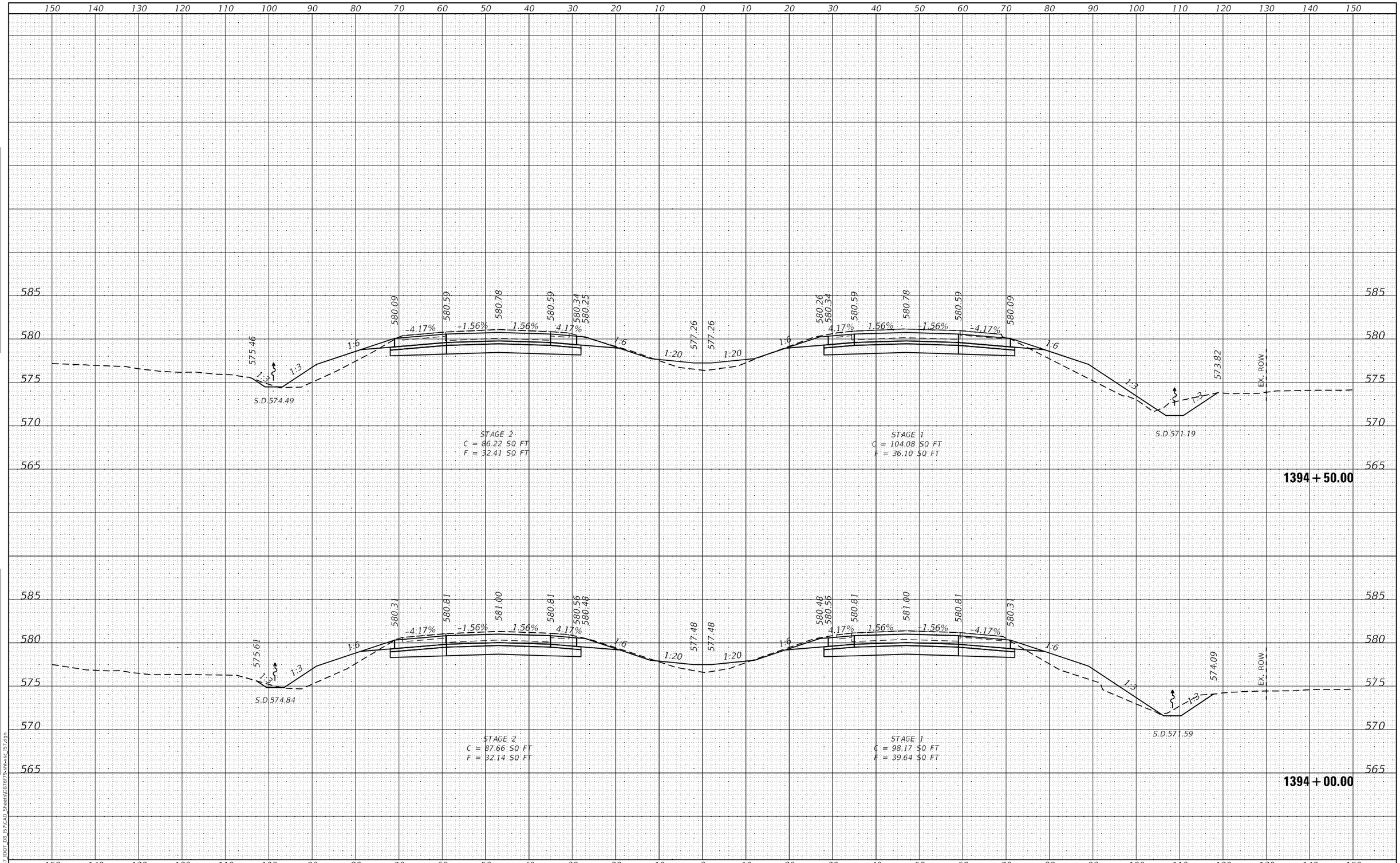

FINAL SURVEY		BY	DATE
NOTE BOOK	SURVEYED		
NO.	PLOTTED		
	TEMPLATE		
	AREAS		
	AREAS CHECKED		

ORIGINAL SURVEY		BY	DATE
NOTE BOOK	SURVEYED		
NO.	PLOTTED		
	TEMPLATE		
	AREAS		
	AREAS CHECKED		

MODEL: Default
FILE NAME: K:\8137_IDOT_D8_I57\CAD_Sheets\D876f79-sht-xsc_I57.dgn

HMG ENGINEERS, INC.
9360 HOLY CROSS LANE
BREESE, ILLINOIS 62230
(618) 526-9611
Engineers • Surveyors
IL PROF. DESIGN FIRM NO. 184.000899

USER NAME = mobrien	DESIGNED -	REVISED -	
	DRAWN -	REVISED -	
PLOT SCALE = 20.0000 ' / in.	CHECKED -	REVISED -	
PLOT DATE = 2/16/2022	DATE -	REVISED -	

STATE OF ILLINOIS
DEPARTMENT OF TRANSPORTATION

CROSS SECTIONS
I-57

SCALE: 1:10H; 1:5V | SHEET 23 OF 194 SHEETS | STA. 1394+00.00 TO STA. 1394+50.00

F.A.I. RTE.	SECTION	COUNTY	TOTAL SHEETS	SHEET NO.
57	61-(1,1-1,1-2,2)RS-1	MARION	484	227

CONTRACT NO. 76F79

ILLINOIS | FED. AID PROJECT NHPP-KC9D(768)

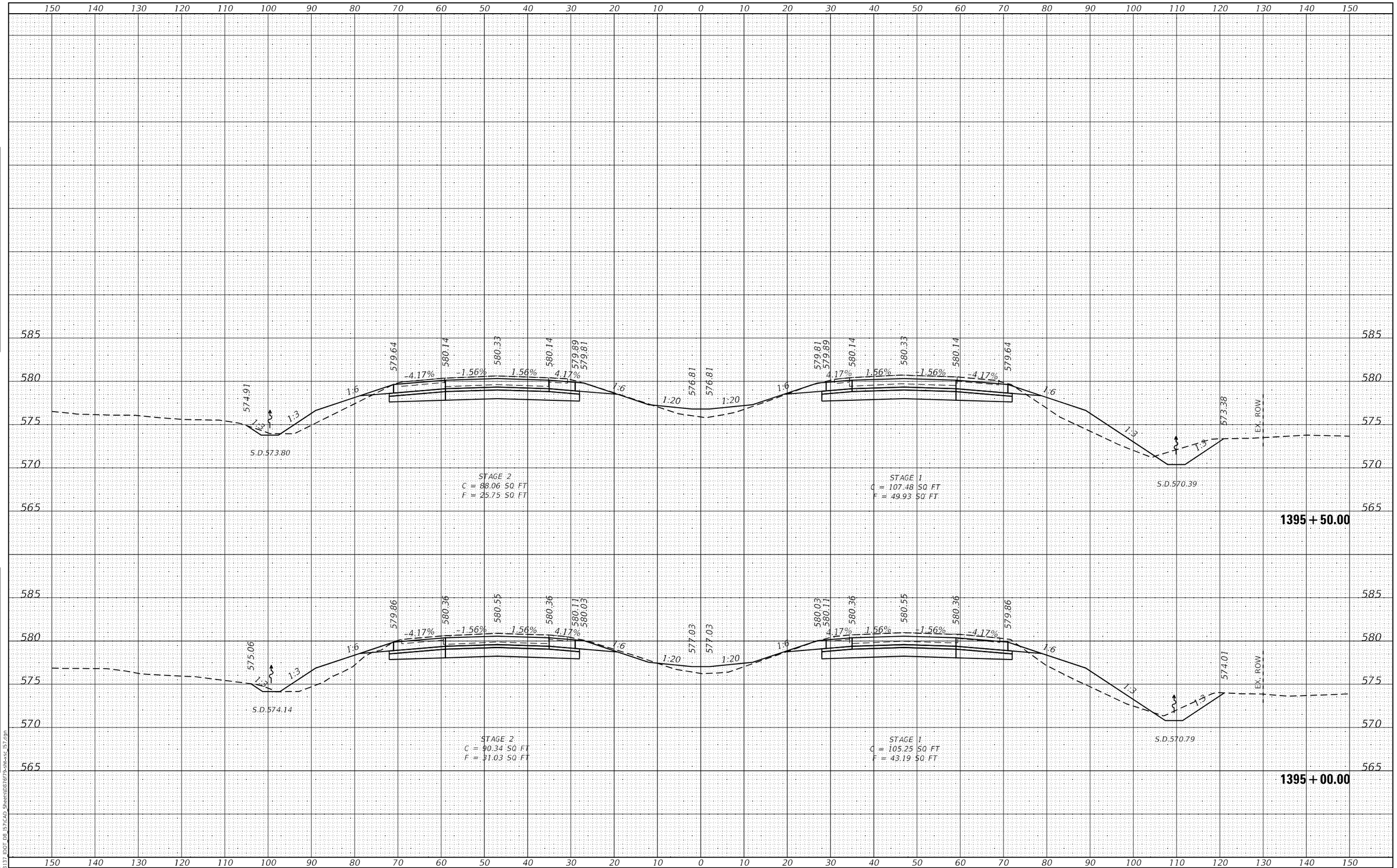

FINAL SURVEY		BY	DATE
NOTE BOOK NO.	SURVEYED		
	PLOTTED		
	TEMPLATE		
	AREAS		
	AREAS CHECKED		

ORIGINAL SURVEY		BY	DATE
NOTE BOOK NO.	SURVEYED		
	PLOTTED		
	TEMPLATE		
	AREAS		
	AREAS CHECKED		

MODEL: Default
FILE NAME: K:\8137 IDOT D8 I57\CAD Sheets\D876f79-sht-xsc_I57.dgn

HMG ENGINEERS, INC.
9360 HOLY CROSS LANE
BREESE, ILLINOIS 62230
(618) 526-9611
Engineers • Surveyors
IL PROF. DESIGN FIRM NO. 184.000899

USER NAME = mobrien	DESIGNED -	REVISED -	
	DRAWN -	REVISED -	
PLOT SCALE = 20.0000 ' / in.	CHECKED -	REVISED -	
PLOT DATE = 2/16/2022	DATE -	REVISED -	

STATE OF ILLINOIS
DEPARTMENT OF TRANSPORTATION

CROSS SECTIONS
I-57

SCALE: 1:10H; 1:5V | SHEET 24 OF 194 SHEETS | STA. 1395+00.00 TO STA. 1395+50.00

F.A.I. RTE.	SECTION	COUNTY	TOTAL SHEETS	SHEET NO.
57	61-(1,1-1,1-2,2)RS-1	MARION	484	228
		CONTRACT NO. 76F79		
		ILLINOIS	FED. AID PROJECT	NHPP-KC9D(768)

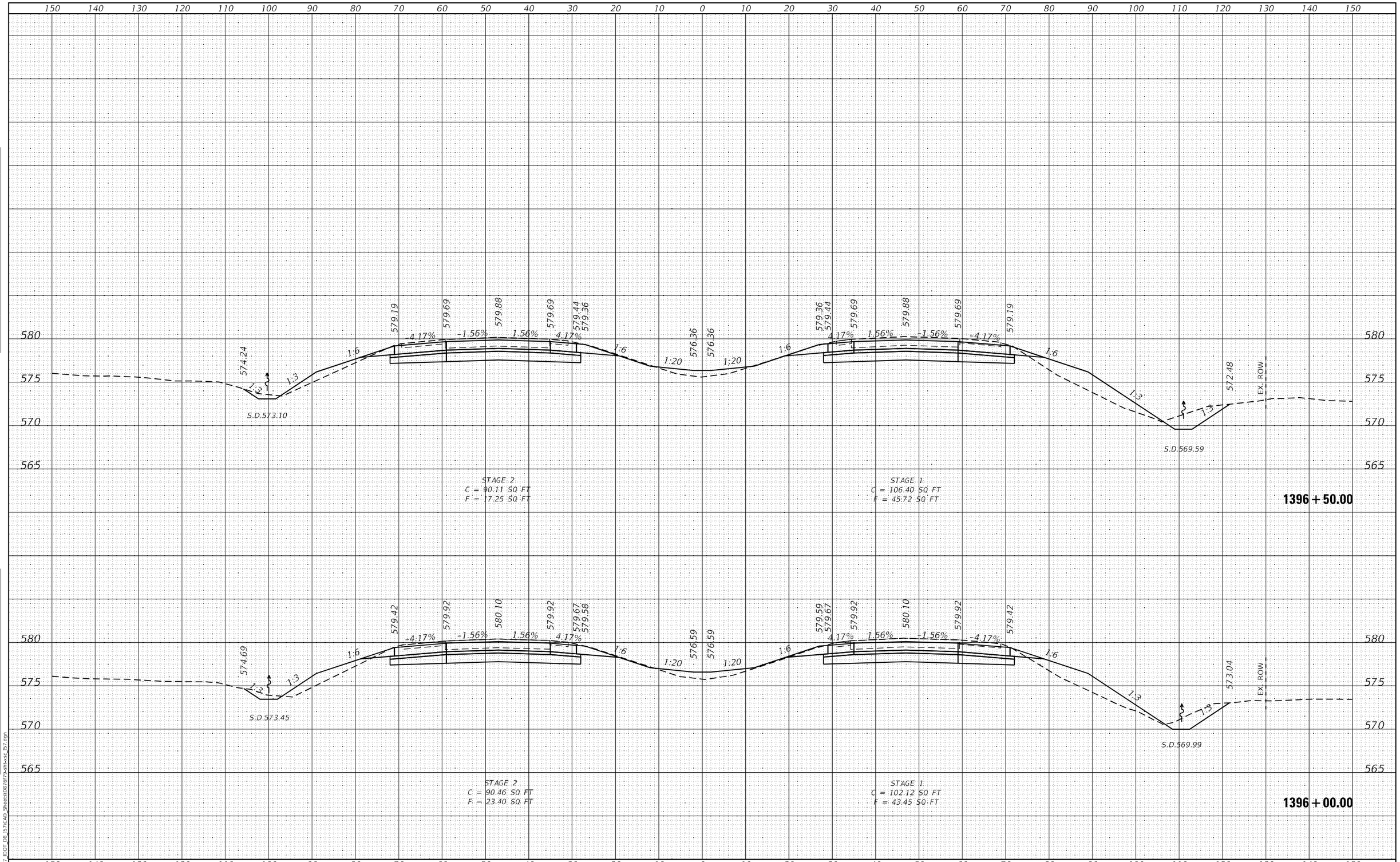

FINAL SURVEY		BY	DATE
NOTE BOOK NO.	SURVEYED		
	PLOTTED		
	TEMPLATE		
	AREAS		
	AREAS CHECKED		

ORIGINAL SURVEY		BY	DATE
NOTE BOOK NO.	SURVEYED		
	PLOTTED		
	TEMPLATE		
	AREAS		
	AREAS CHECKED		

MODEL: Default
FILE NAME: K:\8137_IDOT_D8_I57\CAD_Sheets\D876f79-sht-xsc_I57.dgn

HMG ENGINEERS, INC.
9360 HOLY CROSS LANE
BREESE, ILLINOIS 62230
(618) 526-9611
Engineers • Surveyors
IL PROF. DESIGN FIRM NO. 184.000899

USER NAME = mobrien	DESIGNED -	REVISED -	
	DRAWN -	REVISED -	
PLOT SCALE = 20.0000 ' / in.	CHECKED -	REVISED -	
PLOT DATE = 2/16/2022	DATE -	REVISED -	

STATE OF ILLINOIS
DEPARTMENT OF TRANSPORTATION

CROSS SECTIONS
I-57

SCALE: 1:10H: 1:5V | SHEET 25 OF 194 SHEETS | STA. 1396+00.00 TO STA. 1396+50.00

F.A.I. RTE.	SECTION	COUNTY	TOTAL SHEETS	SHEET NO.
57	61-(1,1-1,1-2,2)RS-1	MARION	484	229
		CONTRACT NO. 76F79		
		ILLINOIS FED. AID PROJECT NHPP-KC9D(768)		

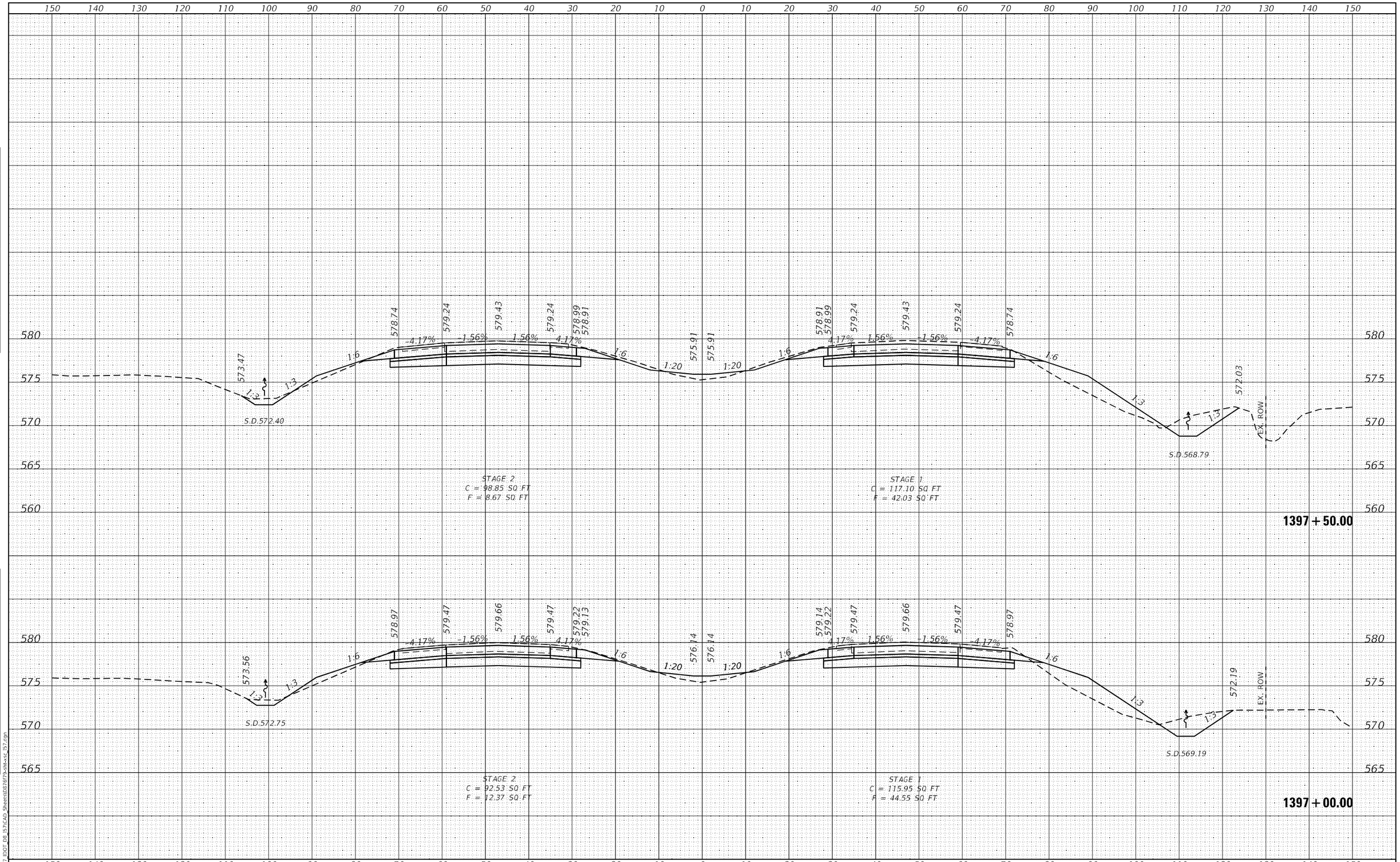

HMG ENGINEERS, INC. 9360 HOLY CROSS LANE BREESE, ILLINOIS 62230 (618) 526-9611 Engineers • Surveyors IL PROF. DESIGN FIRM NO. 184.000899	USER NAME = mobrien	DESIGNED -	REVISED -	STATE OF ILLINOIS DEPARTMENT OF TRANSPORTATION	CROSS SECTIONS I-57
		DRAWN -	REVISED -		
	PLOT SCALE = 20.0000 ' / in.	CHECKED -	REVISED -		
	PLOT DATE = 2/16/2022	DATE -	REVISED -		SCALE: 1:10H: 1:5V SHEET 26 OF 194 SHEETS STA. 1397+00.00 TO STA. 1397+50.00

F.A.I. RTE.	SECTION	COUNTY	TOTAL SHEETS	SHEET NO.
57	61-(1,1-1,1-2,2)RS-1	MARION	484	230
		CONTRACT NO. 76F79		
		ILLINOIS FED. AID PROJECT NHPP-KC9D(768)		

MODEL: Default
FILE NAME: K:\8137_IDOT_D8_I57\CAD_Sheets\D876f79-sht-xsc_I57.dgn

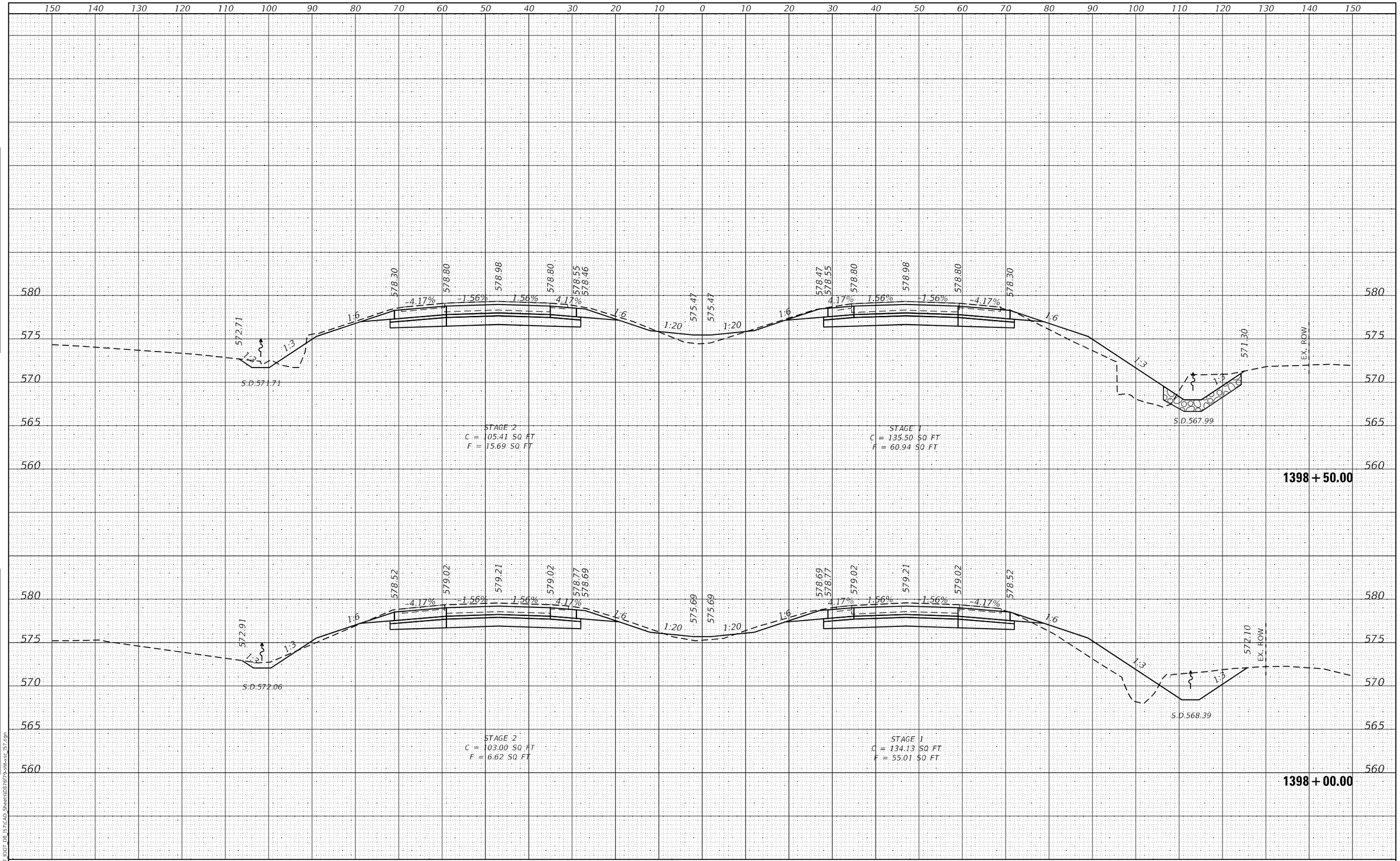

FINAL SURVEY — NOTE BOOK — NO. — SURVEYED — PLOTTED — TEMPLATE — AREAS — AREAS CHECKED — BY — DATE

ORIGINAL SURVEY — NOTE BOOK — NO. — SURVEYED — PLOTTED — TEMPLATE — AREAS — AREAS CHECKED — BY — DATE

MODEL: Default
FILE NAME: K:\8137 IDOT D8 I57\CAD Sheets\D87679-sht-ssc I57.dgn

HMG ENGINEERS, INC. 9360 HOLY CROSS LANE BREESE, ILLINOIS 62230 Engineers • Surveyors (618) 526-9611 IL PROF. DESIGN FIRM NO. 184.000899	USER NAME = mobrien	DESIGNED -	REVISED -
		DRAWN -	REVISED -
	PLOT SCALE = 20.0000 ' / in.	CHECKED -	REVISED -
	PLOT DATE = 2/16/2022	DATE -	REVISED -

STATE OF ILLINOIS
DEPARTMENT OF TRANSPORTATION

CROSS SECTIONS
I–57

SCALE: 1:10H: 1:5V | SHEET 27 OF 194 SHEETS | STA. 1398+00.00 | TO STA. 1398+50.00

F.A.I. RTE.	SECTION	COUNTY	TOTAL SHEETS	SHEET NO.
57	61-(1,1-1,1-2,2)RS-1	MARION	484	231
		CONTRACT NO. 76F79		
	ILLINOIS FED. AID PROJECT	NHPP-KC9D(768)		

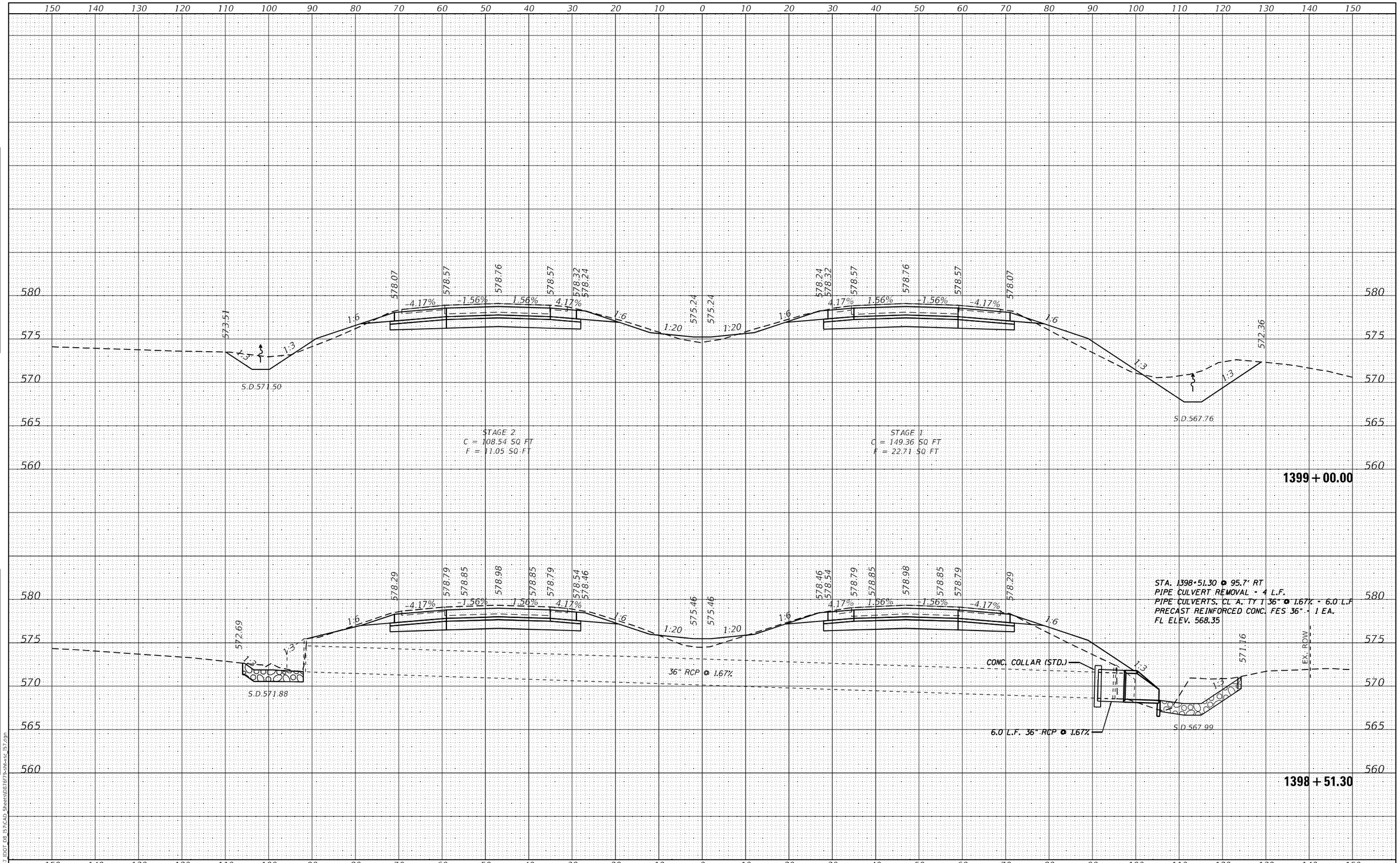

HMG ENGINEERS, INC. 9360 HOLY CROSS LANE BREESE, ILLINOIS 62230 (618) 526-9611 Engineers • Surveyors IL PROF. DESIGN FIRM NO. 184.000899	USER NAME = mobrien	DESIGNED -	REVISED -
		DRAWN -	REVISED -
	PLOT SCALE = 20.0000 ' / in.	CHECKED -	REVISED -
	PLOT DATE = 2/16/2022	DATE -	REVISED -

STATE OF ILLINOIS
DEPARTMENT OF TRANSPORTATION

CROSS SECTIONS
I-57

SCALE: 1:10H; 1:5V | SHEET 28 OF 194 SHEETS | STA. 1398+51.30 TO STA. 1399+00.00

F.A.I. RTE.	SECTION	COUNTY	TOTAL SHEETS	SHEET NO.
57	61-(1,1-1,1-2,2)RS-1	MARION	484	232

CONTRACT NO. 76F79

ILLINOIS | FED. AID PROJECT NHPP-KC9D(768)

MODEL: Default
FILE NAME: K:\8137 IDOT D8 I57\CAD Sheets\D876f79-sht-xsc I57.dgn

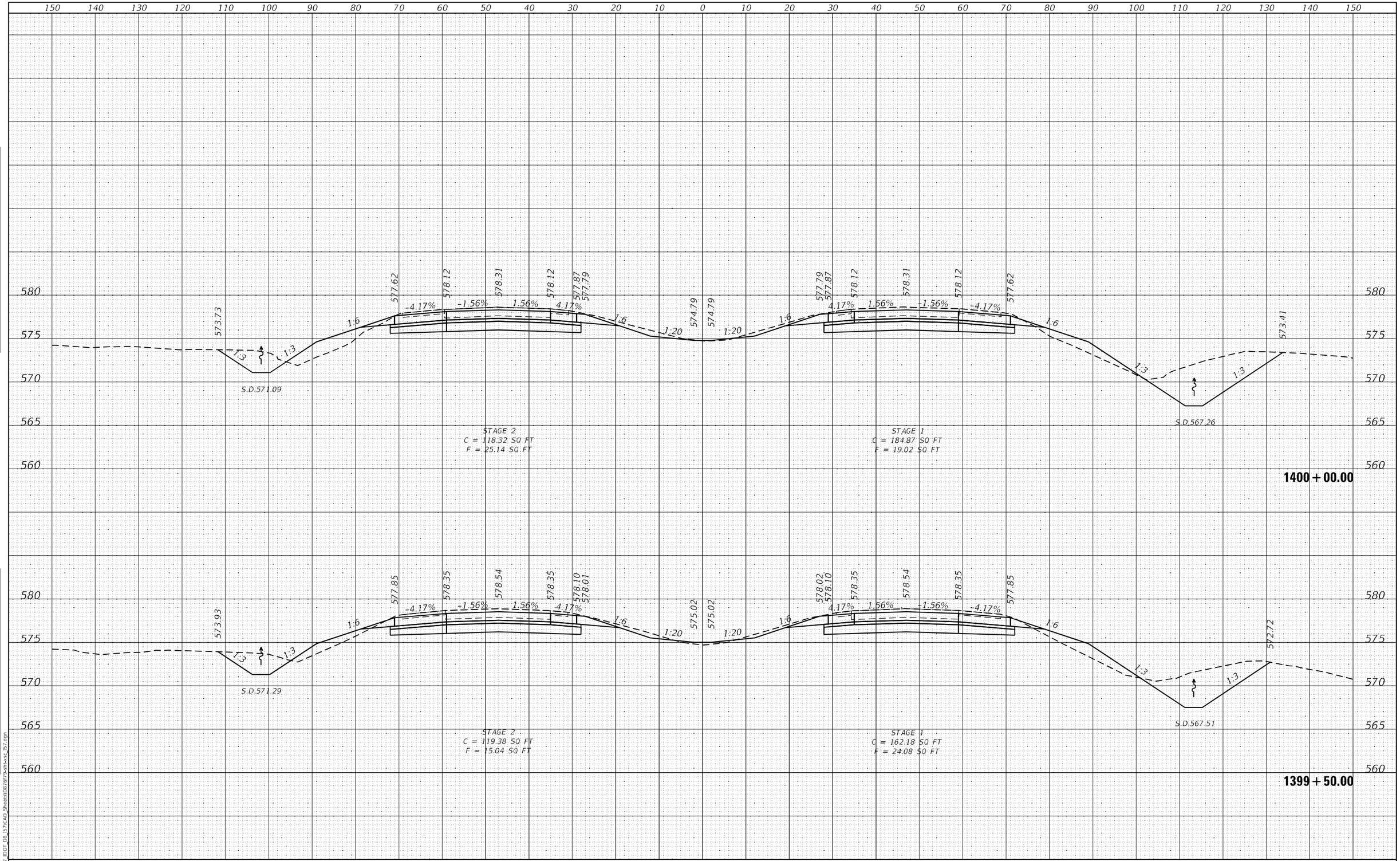

FINAL SURVEY		BY	DATE
NOTE BOOK	SURVEYED		
NO.	PLOTTED		
	TEMPLATE		
	AREAS		
	AREAS CHECKED		

ORIGINAL SURVEY		BY	DATE
NOTE BOOK	SURVEYED		
NO.	PLOTTED		
	TEMPLATE		
	AREAS		
	AREAS CHECKED		

MODEL: Default
FILE NAME: K:\8137_IDOT_D8_I57\CAD_Sheets\D876f79-sht-xsc_I57.dgn

HMG ENGINEERS, INC.
9360 HOLY CROSS LANE
BREESE, ILLINOIS 62230
(618) 526-9611
Engineers • Surveyors
IL PROF. DESIGN FIRM NO. 184.000899

USER NAME = mobrien	DESIGNED -	REVISED -
	DRAWN -	REVISED -
PLOT SCALE = 20.0000 ' / in.	CHECKED -	REVISED -
PLOT DATE = 2/16/2022	DATE -	REVISED -

STATE OF ILLINOIS
DEPARTMENT OF TRANSPORTATION

CROSS SECTIONS
I-57

SCALE: 1:10H; 1:5V | SHEET 29 OF 194 SHEETS | STA. 1399+50.00 TO STA. 1400+00.00

F.A.I. RTE.	SECTION	COUNTY	TOTAL SHEETS	SHEET NO.
57	61-(1,1-1,1-2,2)RS-1	MARION	484	233

CONTRACT NO. 76F79

ILLINOIS | FED. AID PROJECT NHPP-KC9D(768)

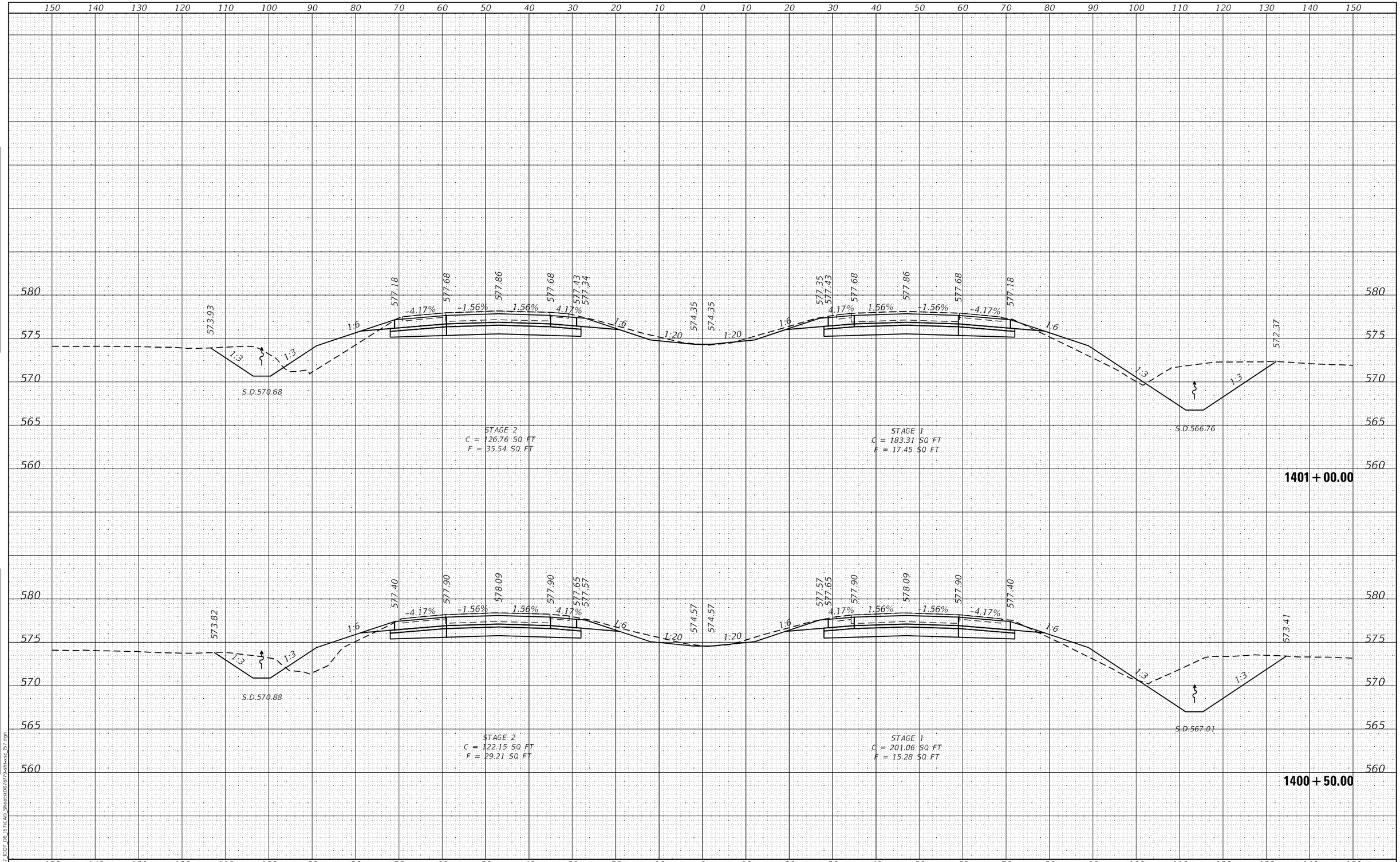

FINAL SURVEY		BY	DATE
SURVEYED			
PLOTTED			
TEMPLATE			
AREAS			
AREAS CHECKED			
NOTE BOOK NO.			

ORIGINAL SURVEY		BY	DATE
SURVEYED			
PLOTTED			
TEMPLATE			
AREAS			
AREAS CHECKED			
NOTE BOOK NO.			

MODEL: Default
FILE NAME: K:\8137_IDOT_D8_I57\CAD_Sheets\D876f79-sht-xsc_I57.dgn

HMG ENGINEERS, INC.
9360 HOLY CROSS LANE
BREESE, ILLINOIS 62230
(618) 526-9611
Engineers • Surveyors
IL PROF. DESIGN FIRM NO. 184.000899

USER NAME = mobrien	DESIGNED -	REVISED -	
	DRAWN -	REVISED -	
PLOT SCALE = 20.0000 ' / in.	CHECKED -	REVISED -	
PLOT DATE = 2/16/2022	DATE -	REVISED -	

STATE OF ILLINOIS
DEPARTMENT OF TRANSPORTATION

CROSS SECTIONS
I-57

SCALE: 1:10H: 1:5V | SHEET 30 OF 194 SHEETS | STA. 1400+50.00 TO STA. 1401+00.00

F.A.I. RTE.	SECTION	COUNTY	TOTAL SHEETS	SHEET NO.
57	61-(1,1-1,1-2,2)RS-1	MARION	484	234
		CONTRACT NO. 76F79		
		ILLINOIS FED. AID PROJECT NHPP-KC9D(768)		

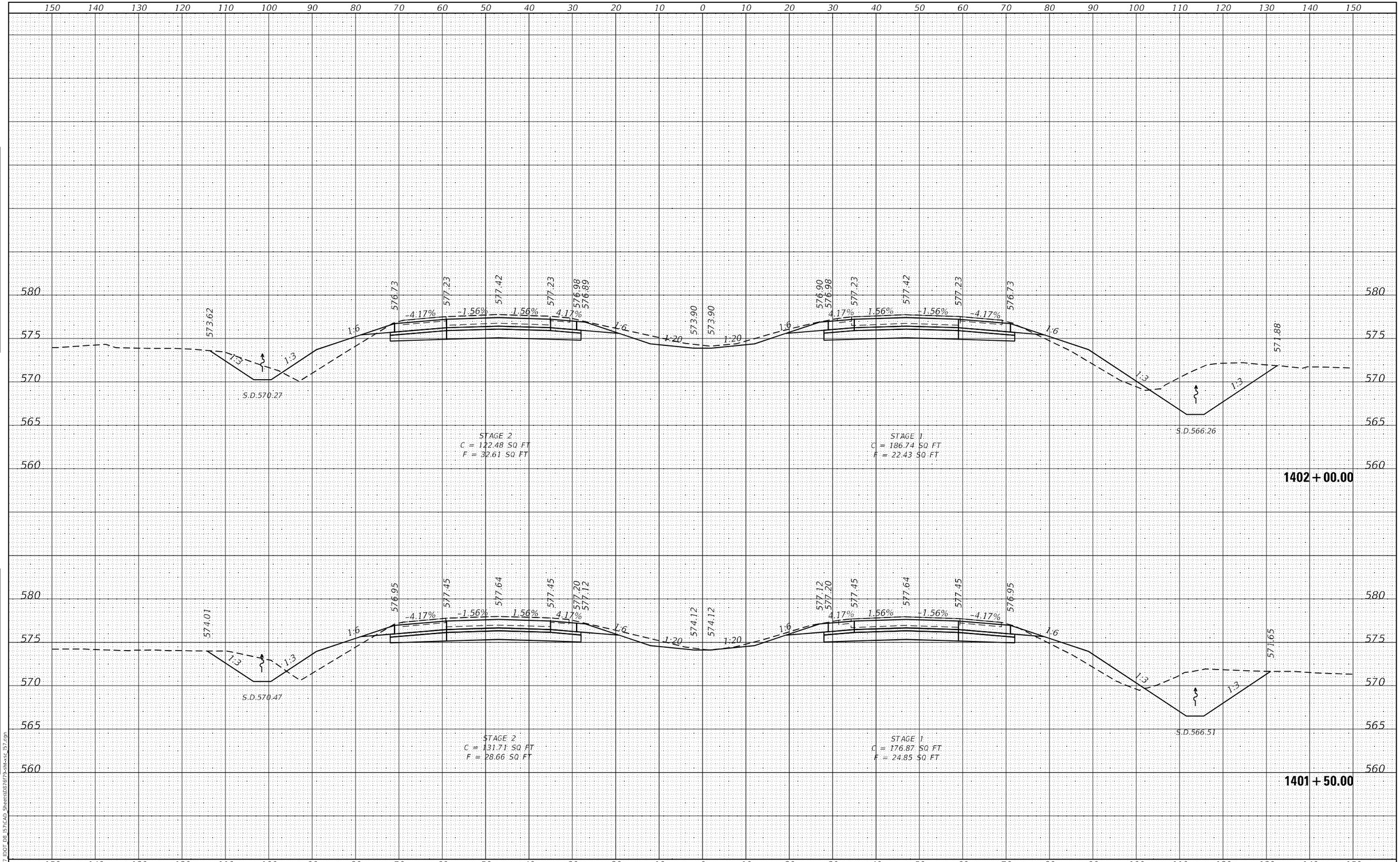

FINAL SURVEY		BY	DATE
NOTE BOOK	SURVEYED		
NO.	PLOTTED		
	TEMPLATE		
	AREAS		
	AREAS CHECKED		

ORIGINAL SURVEY		BY	DATE
NOTE BOOK	SURVEYED		
NO.	PLOTTED		
	TEMPLATE		
	AREAS		
	AREAS CHECKED		

MODEL: Default
FILE NAME: K:\8137_IDOT_D8_I57\CAD_Sheets\D876f79-sht-xsc_I57.dgn

HMG ENGINEERS, INC.
9360 HOLY CROSS LANE
BREESE, ILLINOIS 62230
(618) 526-9611
Engineers • Surveyors
IL PROF. DESIGN FIRM NO. 184.000899

USER NAME = mobrien	DESIGNED -	REVISED -	
	DRAWN -	REVISED -	
PLOT SCALE = 20.0000 ' / in.	CHECKED -	REVISED -	
PLOT DATE = 2/16/2022	DATE -	REVISED -	

STATE OF ILLINOIS
DEPARTMENT OF TRANSPORTATION

CROSS SECTIONS
I-57

SCALE: 1:10H; 1:5V | SHEET 31 OF 194 SHEETS | STA. 1401+50.00 TO STA. 1402+00.00

F.A.I. RTE.	SECTION	COUNTY	TOTAL SHEETS	SHEET NO.
57	61-(1,1-1,1-2,2)RS-1	MARION	484	235
		CONTRACT NO. 76F79		
		ILLINOIS FED. AID PROJECT NHPP-KC9D(768)		

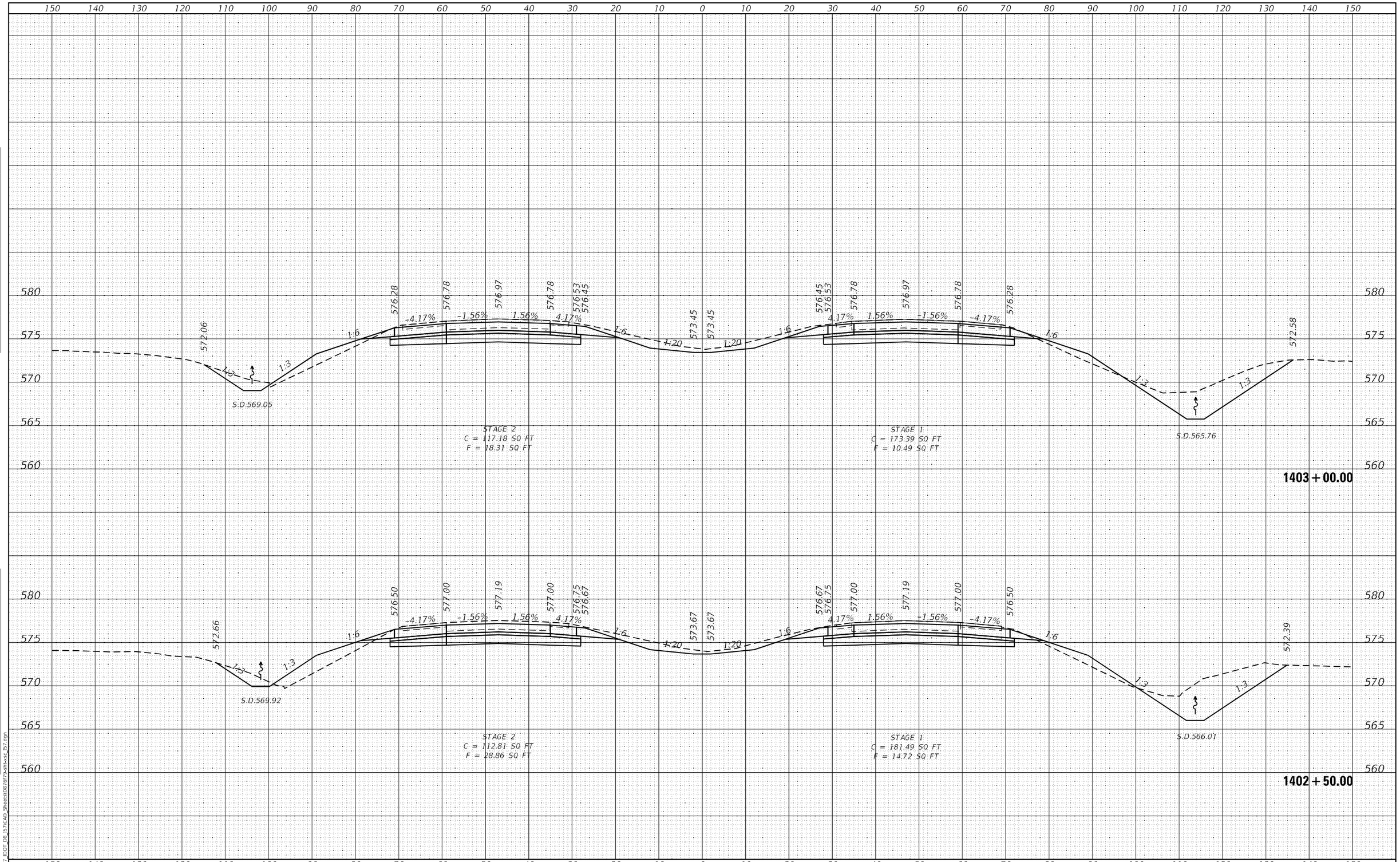

HMG ENGINEERS, INC. 9360 HOLY CROSS LANE BREESE, ILLINOIS 62230 Engineers • Surveyors (618) 526-9611 IL PROF. DESIGN FIRM NO. 184.000899	USER NAME = mobrien	DESIGNED -	REVISED -
		DRAWN -	REVISED -
	PLOT SCALE = 20.0000 ' / in.	CHECKED -	REVISED -
	PLOT DATE = 2/16/2022	DATE -	REVISED -

STATE OF ILLINOIS
DEPARTMENT OF TRANSPORTATION

CROSS SECTIONS
I–57

SCALE: 1:10H: 1:5V | SHEET 32 OF 194 SHEETS | STA. 1402+50.00 | TO STA. 1403+00.00

F.A.I. RTE.	SECTION	COUNTY	TOTAL SHEETS	SHEET NO.
57	61-(1,1-1,1-2,2)RS-1	MARION	484	236
		CONTRACT NO. 76F79		
		ILLINOIS	FED. AID PROJECT	NHPP-KC9D(768)

ORIGINAL SURVEY | NOTE BOOK | NO. | SURVEYED | PLOTTED | TEMPLATE | AREAS | AREAS CHECKED | BY | DATE

FINAL SURVEY | NOTE BOOK | NO. | SURVEYED | PLOTTED | TEMPLATE | AREAS | AREAS CHECKED | BY | DATE

MODEL: Default
FILE NAME: K:\8137 IDOT D8 I57\CAD Sheets\D87679-sht-xsc I57.dgn

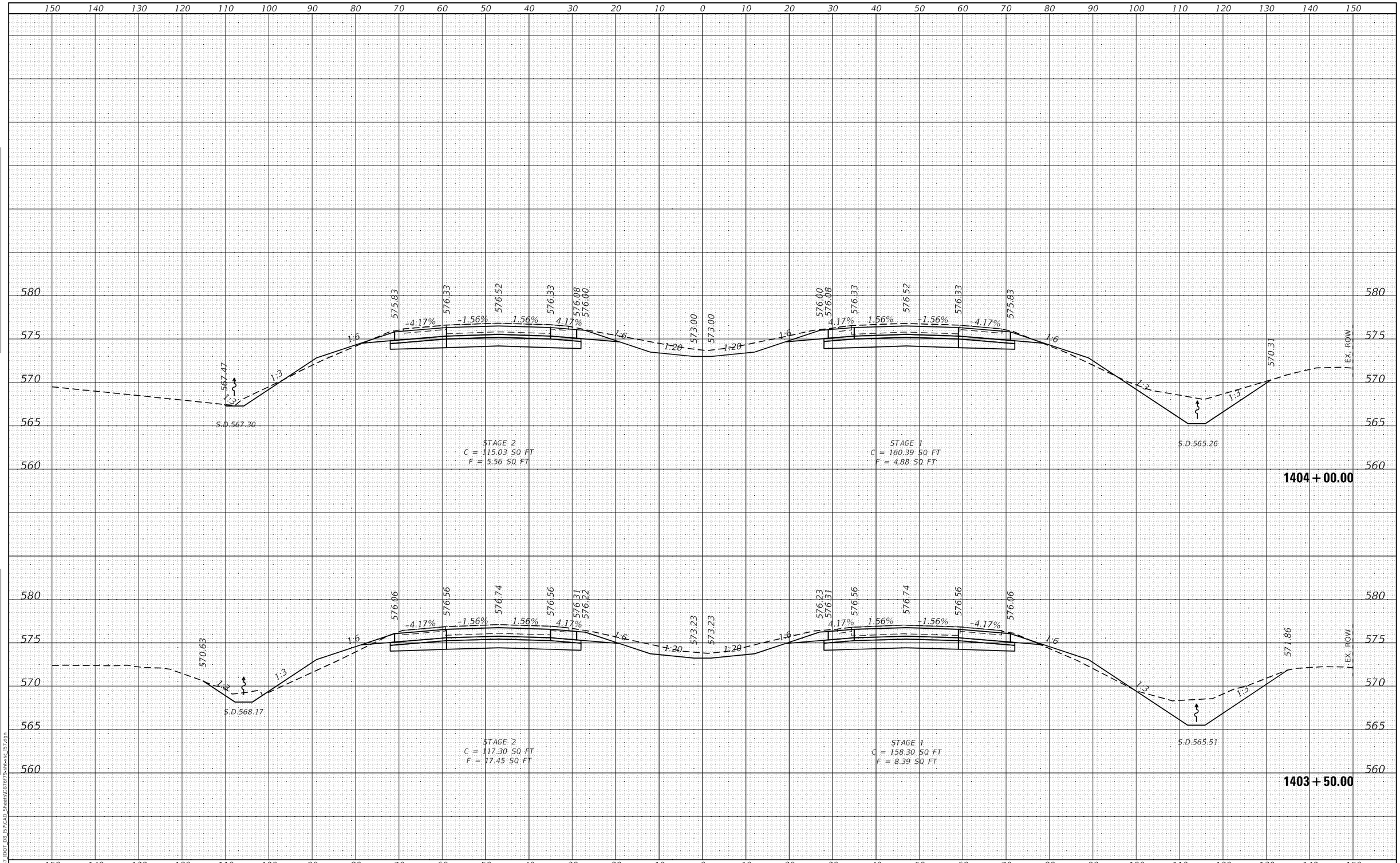

FINAL SURVEY — NOTE BOOK — NO. — SURVEYED — PLOTTED — TEMPLATE — AREAS — AREAS CHECKED — BY — DATE

ORIGINAL SURVEY — NOTE BOOK — NO. — SURVEYED — PLOTTED — TEMPLATE — AREAS — AREAS CHECKED — BY — DATE

MODEL: Default
FILE NAME: K:\8137 IDOT D8 I57\CAD Sheets\D876F79-sht-xsc I57.dgn

HMG ENGINEERS, INC. 9360 HOLY CROSS LANE BREESE, ILLINOIS 62230 Engineers • Surveyors (618) 526-9611 IL PROF. DESIGN FIRM NO. 184.000899	USER NAME = mobrien	DESIGNED -	REVISED -
		DRAWN -	REVISED -
	PLOT SCALE = 20.0000 ' / in.	CHECKED -	REVISED -
	PLOT DATE = 2/16/2022	DATE -	REVISED -

STATE OF ILLINOIS
DEPARTMENT OF TRANSPORTATION

CROSS SECTIONS
I–57

SCALE: 1:10H: 1:5V | SHEET 33 OF 194 SHEETS | STA. 1403+50.00 | TO STA. 1404+00.00

F.A.I. RTE.	SECTION	COUNTY	TOTAL SHEETS	SHEET NO.
57	61-(1,1-1,1-2,2)RS-1	MARION	484	237
		CONTRACT NO. 76F79		
	ILLINOIS FED. AID PROJECT	NHPP-KC9D(768)		

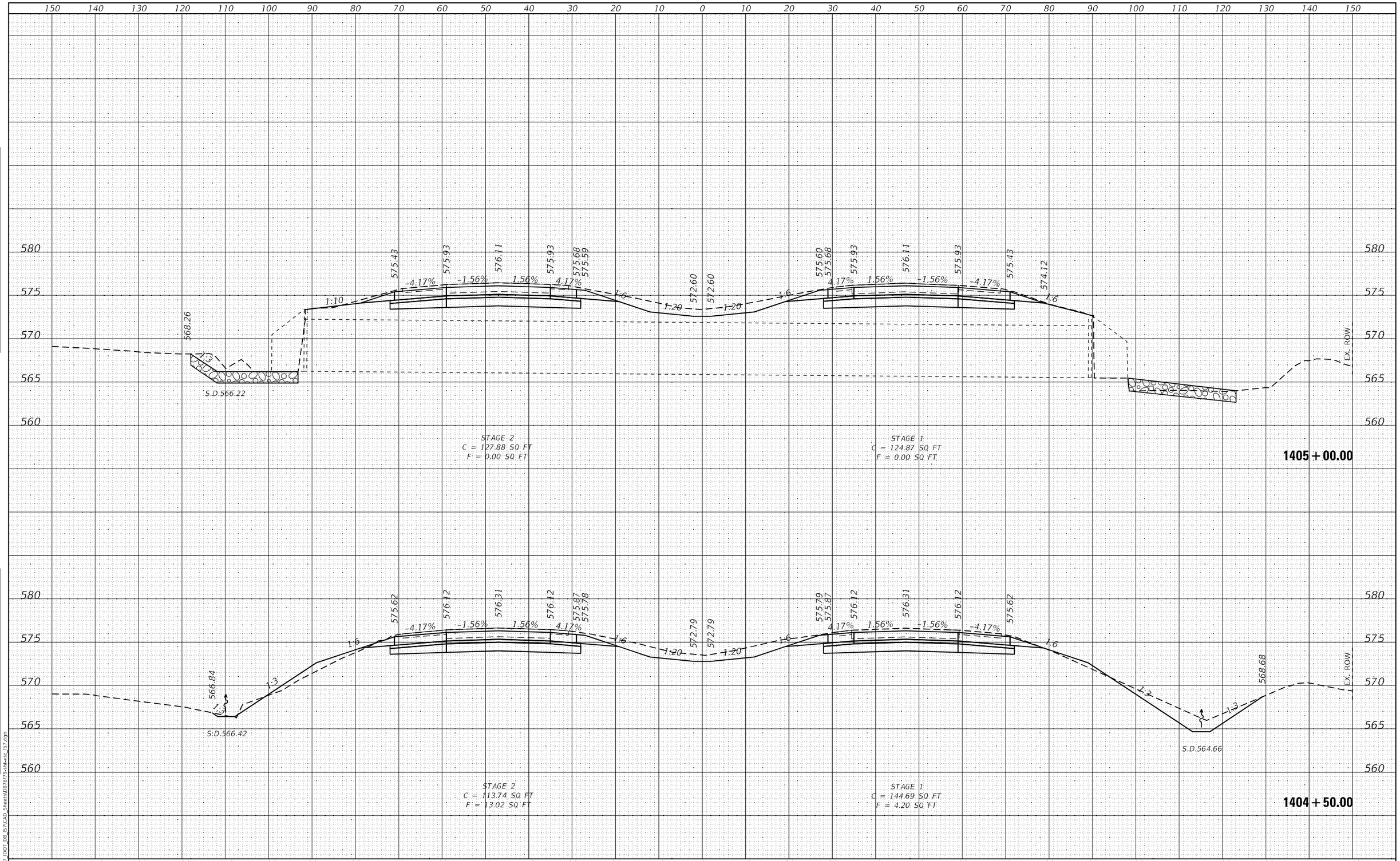

FINAL SURVEY | NOTE BOOK NO. | SURVEYED | PLOTTED | TEMPLATE | AREAS | AREAS CHECKED | BY | DATE

ORIGINAL SURVEY | NOTE BOOK NO. | SURVEYED | PLOTTED | TEMPLATE | AREAS | AREAS CHECKED | BY | DATE

MODEL: Default
FILE NAME: K:\8137_IDOT_D8_I57\CAD_Sheets\D876f79-sht-xsc_I57.dgn

HMG ENGINEERS, INC.
9360 HOLY CROSS LANE
BREESE, ILLINOIS 62230
Engineers • Surveyors (618) 526-9611
IL PROF. DESIGN FIRM NO. 184.000899

USER NAME = mobrien	DESIGNED -	REVISED -	
	DRAWN -	REVISED -	
PLOT SCALE = 20.0000 ' / in.	CHECKED -	REVISED -	
PLOT DATE = 2/16/2022	DATE -	REVISED -	

STATE OF ILLINOIS
DEPARTMENT OF TRANSPORTATION

CROSS SECTIONS
I-57

SCALE: 1:10H: 1:5V | SHEET 34 OF 194 SHEETS | STA. 1404+50.00 TO STA. 1405+00.00

F.A.I. RTE.	SECTION	COUNTY	TOTAL SHEETS	SHEET NO.
57	61-(1,1-1,1-2,2)RS-1	MARION	484	238
		CONTRACT NO. 76F79		
		ILLINOIS FED. AID PROJECT NHPP-KC9D(768)		

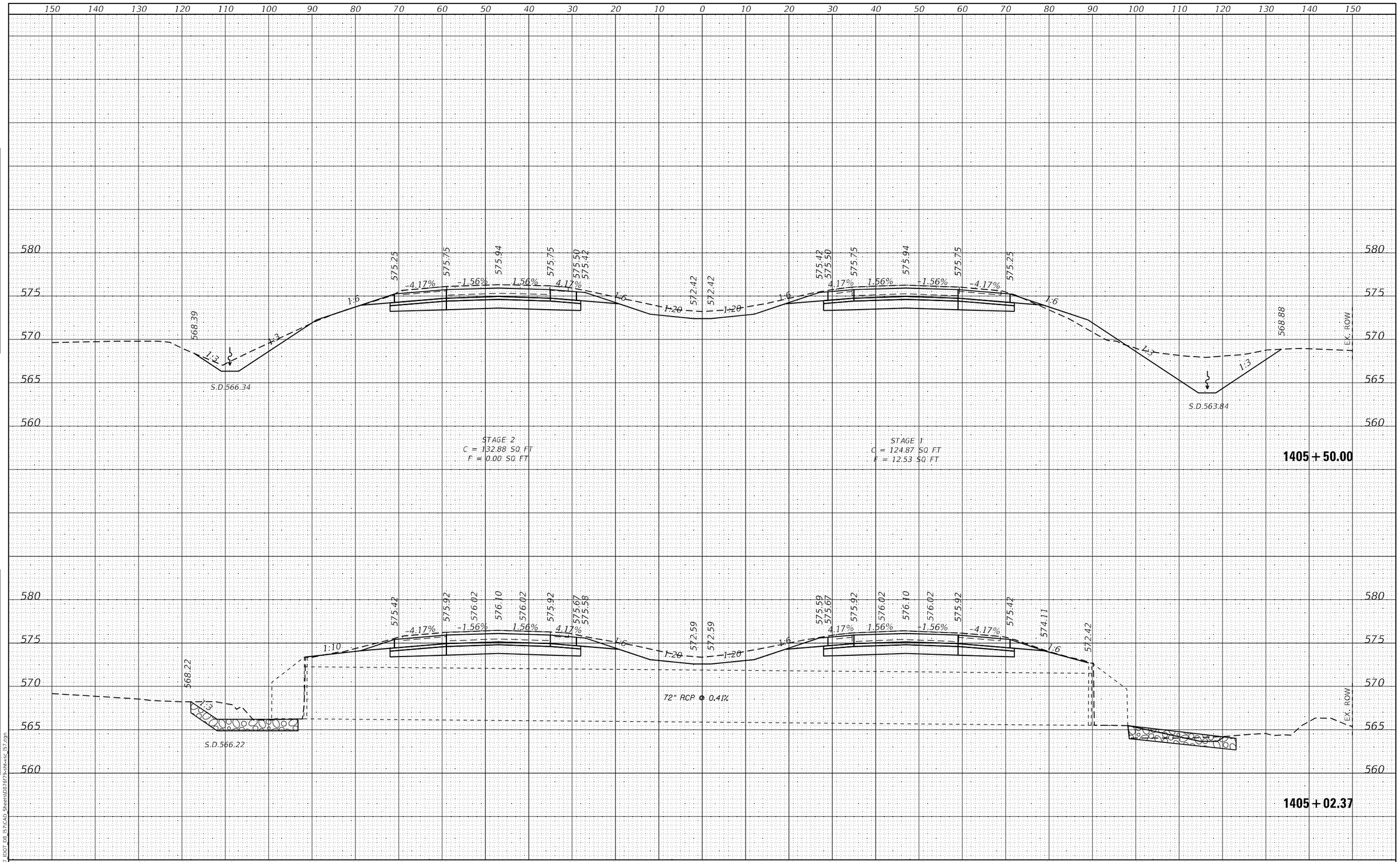

FINAL SURVEY		BY	DATE
NOTE BOOK	SURVEYED		
NO.	PLOTTED		
	TEMPLATE		
	AREAS		
	AREAS CHECKED		

ORIGINAL SURVEY		BY	DATE
NOTE BOOK	SURVEYED		
NO.	PLOTTED		
	TEMPLATE		
	AREAS		
	AREAS CHECKED		

MODEL: Default
FILE NAME: K:\8137_IDOT_D8_I57\CAD_Sheets\D876f79-sht-xsc_I57.dgn

HMG ENGINEERS, INC.
9360 HOLY CROSS LANE
BREESE, ILLINOIS 62230
Engineers • Surveyors (618) 526-9611
IL PROF. DESIGN FIRM NO. 184.000899

USER NAME = mobrien	DESIGNED -	REVISED -	
	DRAWN -	REVISED -	
PLOT SCALE = 20.0000 ' / in.	CHECKED -	REVISED -	
PLOT DATE = 2/16/2022	DATE -	REVISED -	

STATE OF ILLINOIS
DEPARTMENT OF TRANSPORTATION

CROSS SECTIONS
I-57

SCALE: 1:10H; 1:5V | SHEET 35 OF 194 SHEETS | STA. 1405+02.37 TO STA. 1405+50.00

F.A.I. RTE.	SECTION	COUNTY	TOTAL SHEETS	SHEET NO.
57	61-(1,1-1,1-2,2)RS-1	MARION	484	239
		CONTRACT NO. 76F79		
		ILLINOIS FED. AID PROJECT NHPP-KC9D(768)		

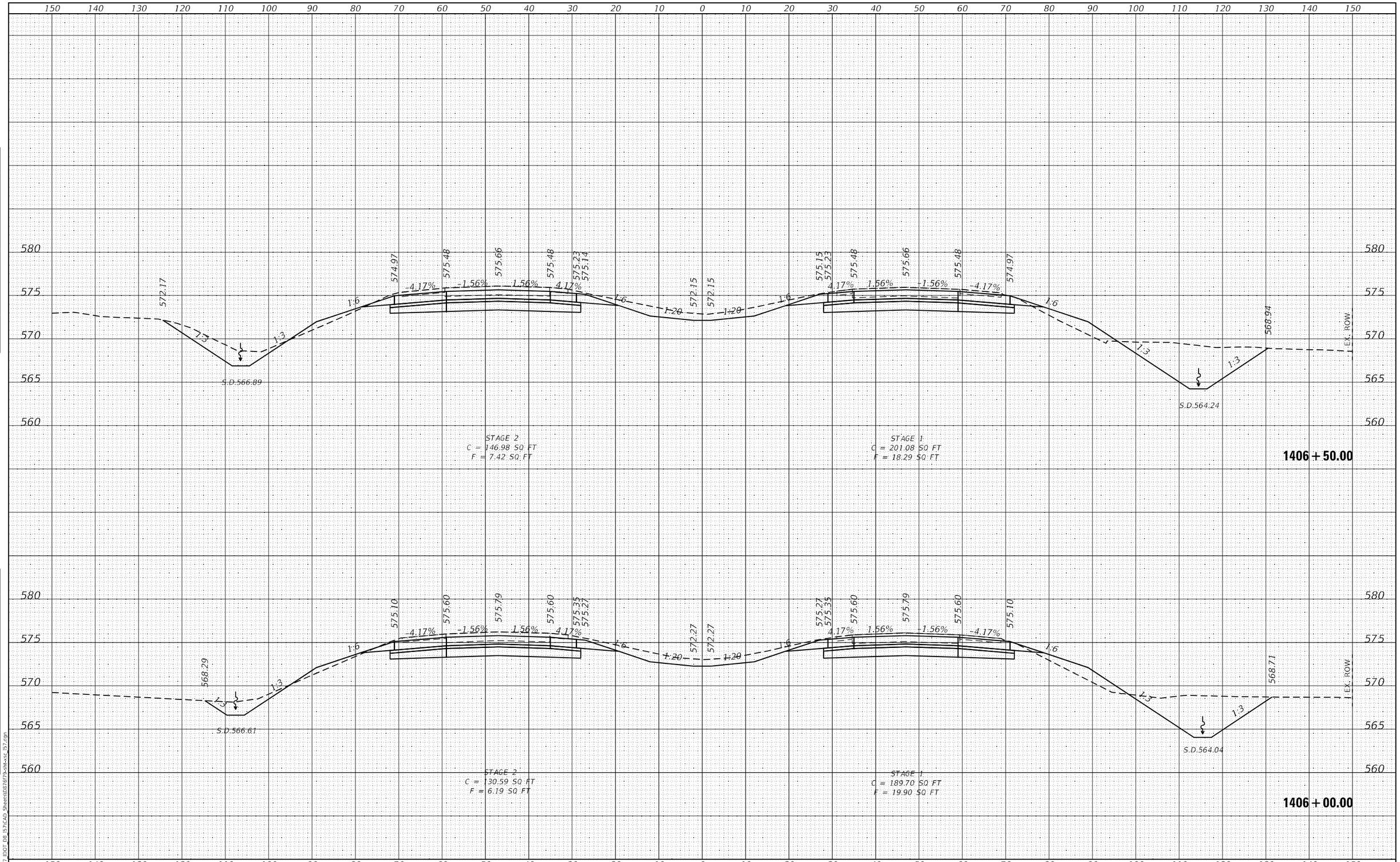

FINAL SURVEY | NOTE BOOK NO. | SURVEYED | PLOTTED | TEMPLATE | AREAS | AREAS CHECKED | BY | DATE

ORIGINAL SURVEY | NOTE BOOK NO. | SURVEYED | PLOTTED | TEMPLATE | AREAS | AREAS CHECKED | BY | DATE

MODEL: Default
FILE NAME: K:\8137 IDOT D8 I57\CAD Sheets\D876f79-sht-xsc_I57.dgn

HMG ENGINEERS, INC.
9360 HOLY CROSS LANE
BREESE, ILLINOIS 62230
Engineers • Surveyors (618) 526-9611
IL PROF. DESIGN FIRM NO. 184.000899

USER NAME = mobrien	DESIGNED -	REVISED -
	DRAWN -	REVISED -
PLOT SCALE = 20.0000 ' / in.	CHECKED -	REVISED -
PLOT DATE = 2/16/2022	DATE -	REVISED -

STATE OF ILLINOIS
DEPARTMENT OF TRANSPORTATION

CROSS SECTIONS
I-57

SCALE: 1:10H; 1:5V | SHEET 36 OF 194 SHEETS | STA. 1406+00.00 TO STA. 1406+50.00

F.A.I. RTE.	SECTION	COUNTY	TOTAL SHEETS	SHEET NO.
57	61-(1,1-1,1-2,2)RS-1	MARION	484	240

CONTRACT NO. 76F79

ILLINOIS | FED. AID PROJECT NHPP-KC9D(768)

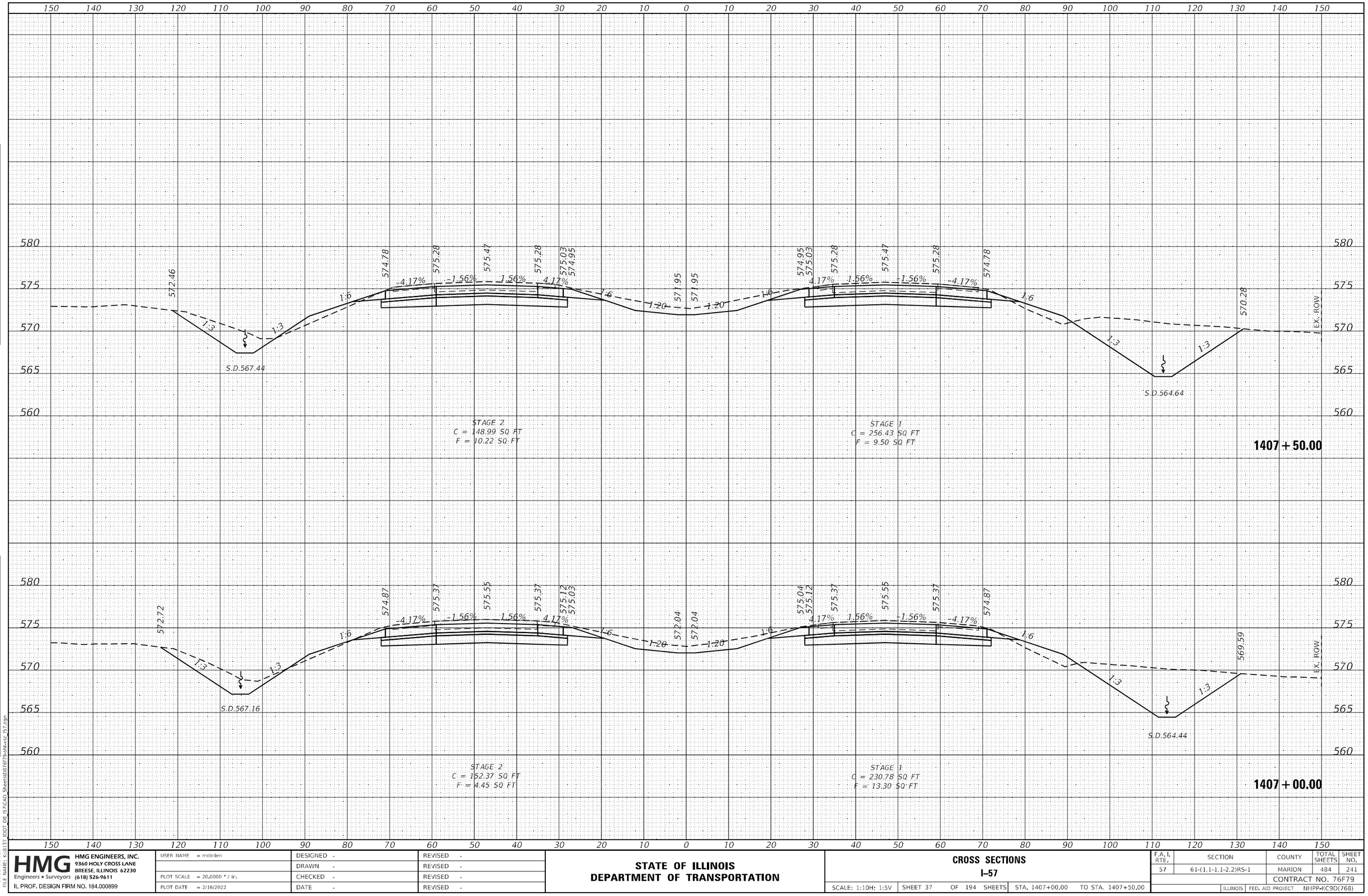

FINAL SURVEY | NOTE BOOK NO. | SURVEYED | PLOTTED | TEMPLATE | AREAS | AREAS CHECKED | BY | DATE

ORIGINAL SURVEY | NOTE BOOK NO. | SURVEYED | PLOTTED | TEMPLATE | AREAS | AREAS CHECKED | BY | DATE

MODEL: Default
FILE NAME: K:\8137_IDOT_D8_I57\CAD_Sheets\D876f79-sht-xsc_I57.dgn

HMG ENGINEERS, INC.
9360 HOLY CROSS LANE
BREESE, ILLINOIS 62230
Engineers • Surveyors (618) 526-9611
IL PROF. DESIGN FIRM NO. 184.000899

USER NAME = mobrien	DESIGNED -	REVISED -
	DRAWN -	REVISED -
PLOT SCALE = 20.0000 ' / in.	CHECKED -	REVISED -
PLOT DATE = 2/16/2022	DATE -	REVISED -

STATE OF ILLINOIS
DEPARTMENT OF TRANSPORTATION

CROSS SECTIONS
I-57

SCALE: 1:10H: 1:5V | SHEET 37 OF 194 SHEETS | STA. 1407+00.00 TO STA. 1407+50.00

F.A.I. RTE.	SECTION	COUNTY	TOTAL SHEETS	SHEET NO.
57	61-(1,1-1,1-2,2)RS-1	MARION	484	241

CONTRACT NO. 76F79

ILLINOIS | FED. AID PROJECT NHPP-KC9D(768)

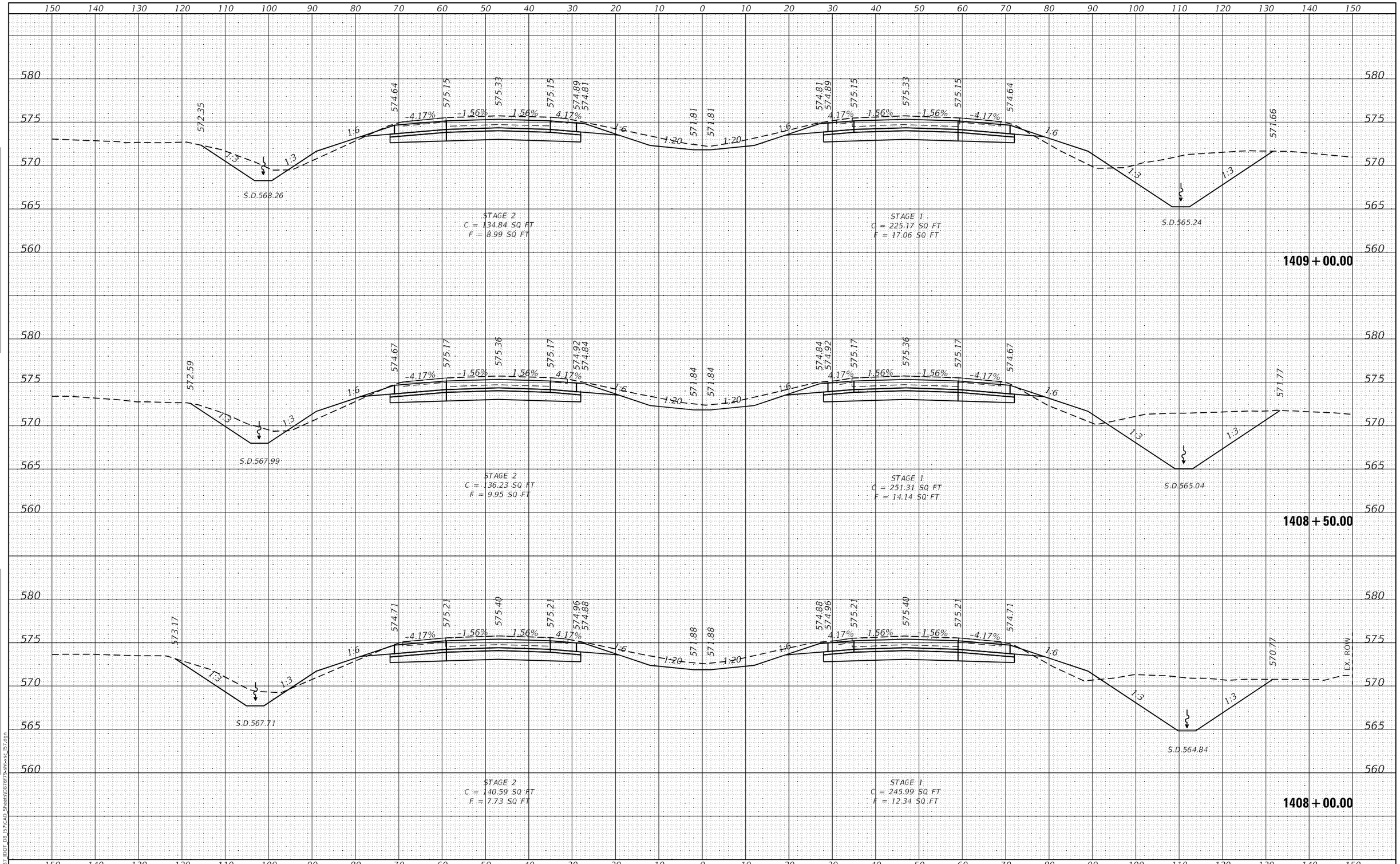

FINAL SURVEY | NOTE BOOK NO. | SURVEYED | PLOTTED | TEMPLATE | AREAS | AREAS CHECKED | BY | DATE

ORIGINAL SURVEY | NOTE BOOK NO. | SURVEYED | PLOTTED | TEMPLATE | AREAS | AREAS CHECKED | BY | DATE

MODEL: Default
FILE NAME: K:\8137 IDOT D8 I57\CAD Sheets\D876f79-sht-xsc_I57.dgn

HMG ENGINEERS, INC.
9360 HOLY CROSS LANE
BREESE, ILLINOIS 62230
Engineers • Surveyors (618) 526-9611
IL PROF. DESIGN FIRM NO. 184.000899

USER NAME = mobrien	DESIGNED -	REVISED -	
	DRAWN -	REVISED -	
PLOT SCALE = 20.0000 ' / in.	CHECKED -	REVISED -	
PLOT DATE = 2/16/2022	DATE -	REVISED -	

STATE OF ILLINOIS
DEPARTMENT OF TRANSPORTATION

CROSS SECTIONS
I-57

SCALE: 1:10H; 1:5V | SHEET 38 OF 194 SHEETS | STA. 1408+00.00 TO STA. 1409+00.00

F.A.I. RTE.	SECTION	COUNTY	TOTAL SHEETS	SHEET NO.
57	61-(1,1-1,1-2,2)RS-1	MARION	484	242
		CONTRACT NO. 76F79		
		ILLINOIS	FED. AID PROJECT	NHPP-KC9D(768)

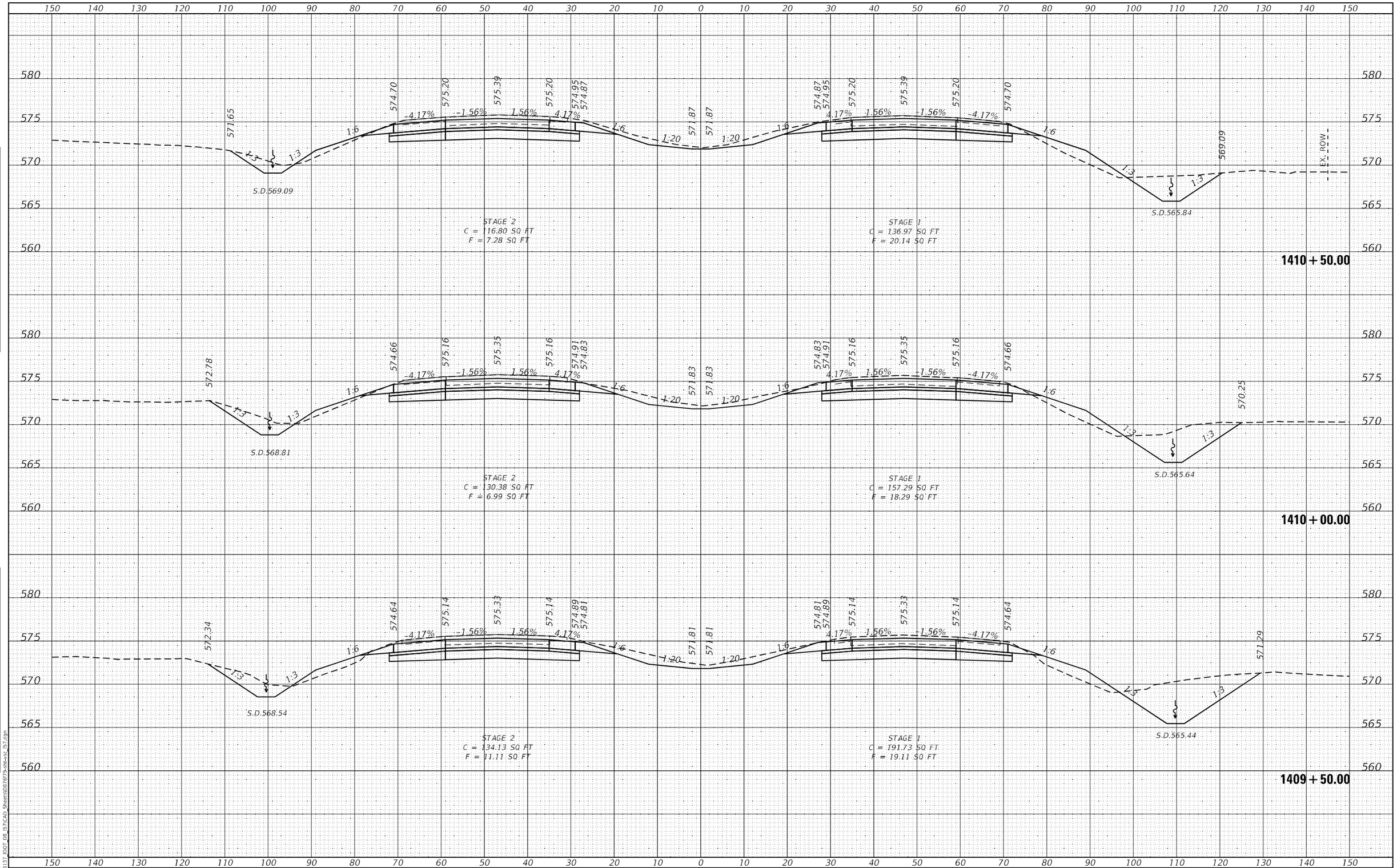

FINAL SURVEY — NOTE BOOK — NO. — SURVEYED — PLOTTED — TEMPLATE — AREAS — AREAS CHECKED — BY — DATE

ORIGINAL SURVEY — NOTE BOOK — NO. — SURVEYED — PLOTTED — TEMPLATE — AREAS — AREAS CHECKED — BY — DATE

MODFI: Default
FILE NAME: K:\8137 IDOT D8 I57\CAD Sheets\D8767F9-sht-xsc I57.dgn

HMG ENGINEERS, INC. 9360 HOLY CROSS LANE BREESE, ILLINOIS 62230 (618) 526-9611	USER NAME = mbriden	DESIGNED -	REVISED -
Engineers • Surveyors		DRAWN -	REVISED -
IL PROF. DESIGN FIRM NO. 184.000899	PLOT SCALE = 20.0000 ' / in.	CHECKED -	REVISED -
	PLOT DATE = 2/16/2022	DATE -	REVISED -

STATE OF ILLINOIS
DEPARTMENT OF TRANSPORTATION

CROSS SECTIONS
I-57

SCALE: 1:10H; 1:5V | SHEET 39 OF 194 SHEETS | STA. 1409+50.00 | TO STA. 1410+50.00

F.A.I. RTE.	SECTION	COUNTY	TOTAL SHEETS	SHEET NO.
57	61-(1,1-1,1-2,2)RS-1	MARION	484	243
		CONTRACT NO. 76F79		
		ILLINOIS	FED. AID PROJECT	NHPP-KC9D(768)

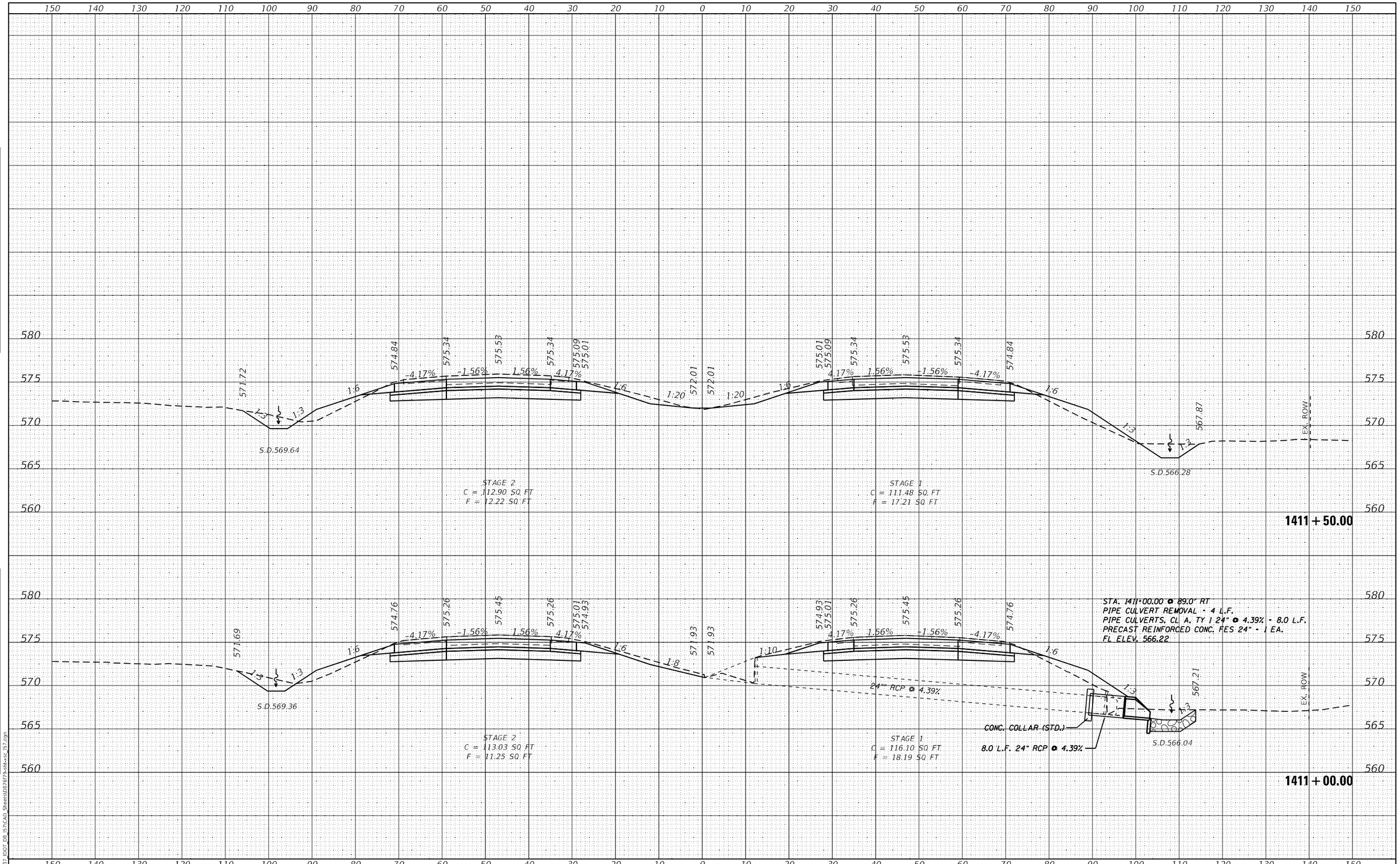

FINAL SURVEY		BY	DATE
NOTE BOOK	SURVEYED		
NO.	PLOTTED		
	TEMPLATE		
	AREAS		
	AREAS CHECKED		

ORIGINAL SURVEY		BY	DATE
NOTE BOOK	SURVEYED		
NO.	PLOTTED		
	TEMPLATE		
	AREAS		
	AREAS CHECKED		

MODEL: Default
FILE NAME: K:\8137_IDOT_D8_I57\CAD_Sheets\D876f79-sht-xsc_I57.dgn

HMG ENGINEERS, INC.
9360 HOLY CROSS LANE
BREESE, ILLINOIS 62230
(618) 526-9611
Engineers • Surveyors
IL PROF. DESIGN FIRM NO. 184.000899

USER NAME = mobrien	DESIGNED -	REVISED -	
	DRAWN -	REVISED -	
PLOT SCALE = 20.0000 ' / in.	CHECKED -	REVISED -	
PLOT DATE = 2/16/2022	DATE -	REVISED -	

STATE OF ILLINOIS
DEPARTMENT OF TRANSPORTATION

CROSS SECTIONS
I-57

SCALE: 1:10H; 1:5V | SHEET 40 OF 194 SHEETS | STA. 1411+00.00 TO STA. 1411+50.00

F.A.I. RTE.	SECTION	COUNTY	TOTAL SHEETS	SHEET NO.
57	61-(1,1-1,1-2,2)RS-1	MARION	484	244

CONTRACT NO. 76F79
ILLINOIS | FED. AID PROJECT NHPP-KC9D(768)

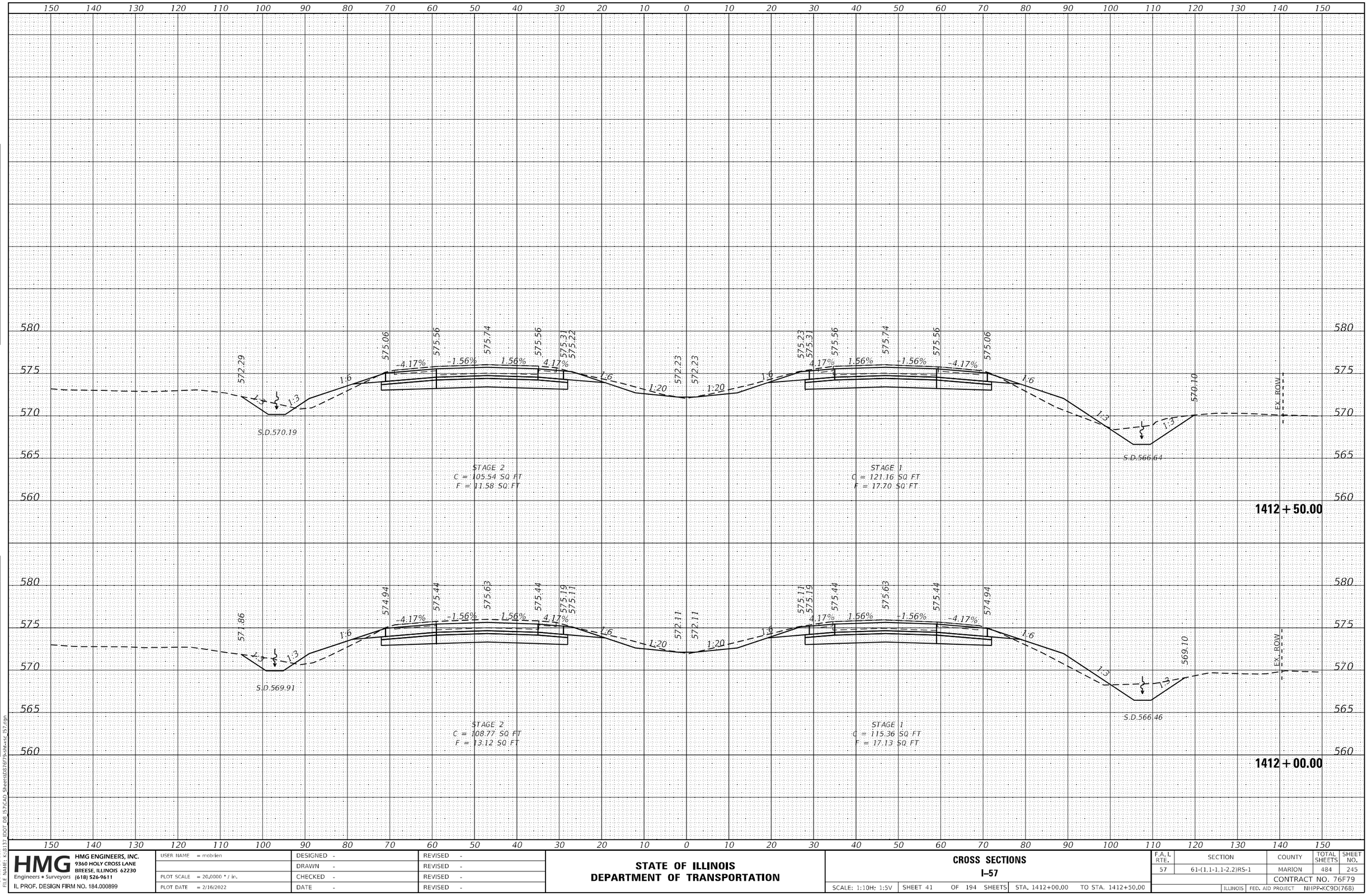

FINAL SURVEY — NOTE BOOK — NO. — BY — DATE
SURVEYED — PLOTTED — TEMPLATE — AREAS — AREAS CHECKED

ORIGINAL SURVEY — NOTE BOOK — NO. — BY — DATE
SURVEYED — PLOTTED — TEMPLATE — AREAS — AREAS CHECKED

MODEL: Default
FILE NAME: K:\8137 IDOT D8_I57\CAD Sheets\187679-sht-xs_I57.dgn

HMG ENGINEERS, INC. 9360 HOLY CROSS LANE BREESE, ILLINOIS 62230 Engineers • Surveyors (618) 526-9611 IL PROF. DESIGN FIRM NO. 184.000899	USER NAME = mobrien	DESIGNED -	REVISED -
		DRAWN -	REVISED -
	PLOT SCALE = 20.0000 ' / in.	CHECKED -	REVISED -
	PLOT DATE = 2/16/2022	DATE -	REVISED -

STATE OF ILLINOIS
DEPARTMENT OF TRANSPORTATION

CROSS SECTIONS
I–57

SCALE: 1:10H: 1:5V | SHEET 41 OF 194 SHEETS | STA. 1412+00.00 | TO STA. 1412+50.00

F.A.I. RTE.	SECTION	COUNTY	TOTAL SHEETS	SHEET NO.
57	61-(1,1-1,1-2,2)RS-1	MARION	484	245
		CONTRACT NO. 76F79		
	ILLINOIS FED. AID PROJECT	NHPP-KC9D(768)		

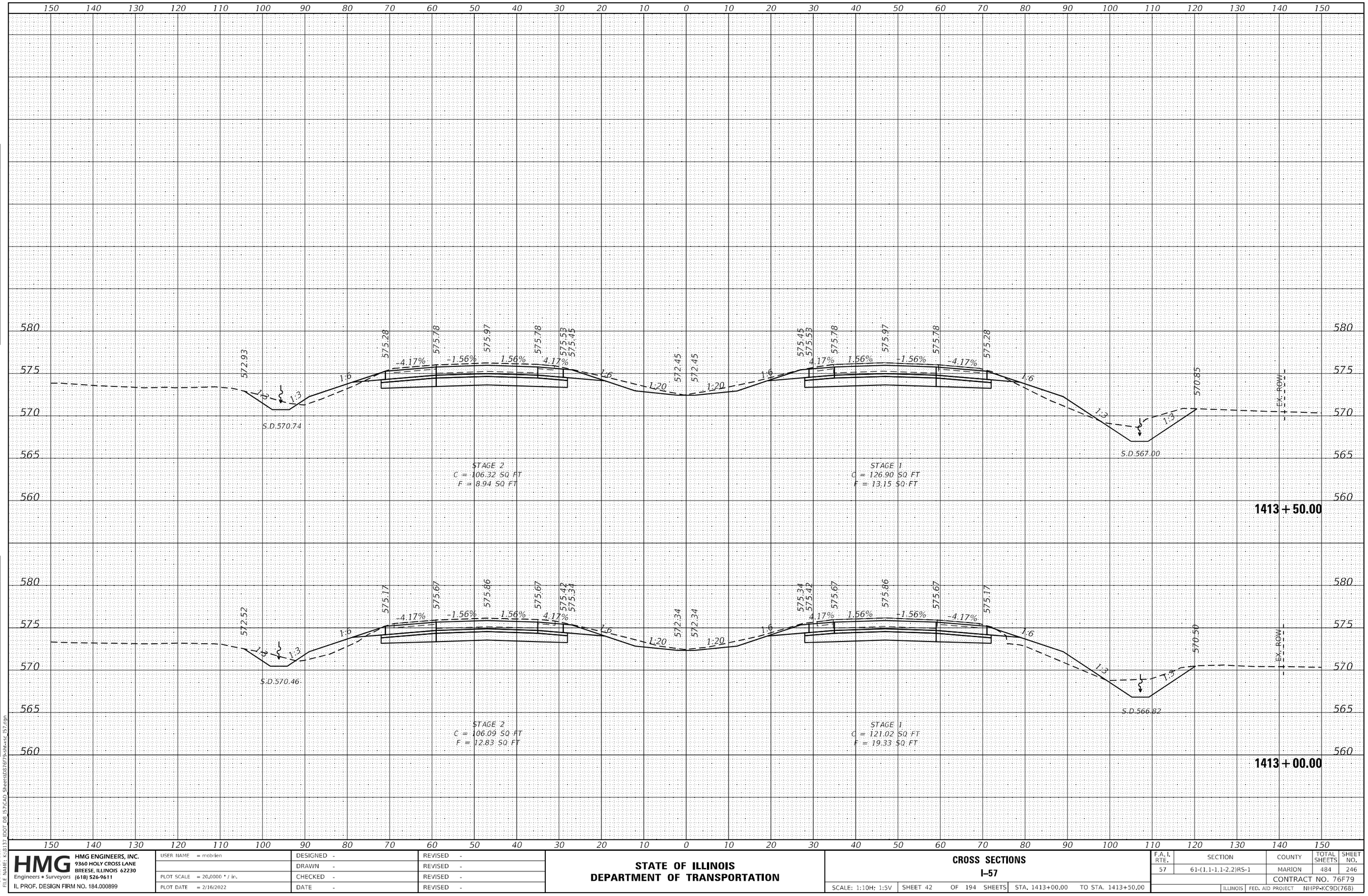

FINAL SURVEY		BY	DATE
NOTE BOOK NO.	SURVEYED		
	PLOTTED		
	TEMPLATE		
	AREAS		
	AREAS CHECKED		

ORIGINAL SURVEY		BY	DATE
NOTE BOOK NO.	SURVEYED		
	PLOTTED		
	TEMPLATE		
	AREAS		
	AREAS CHECKED		

MODEL: Default
FILE NAME: K:\8137_IDOT_D8_I57\CAD_Sheets\D876f79-sht-xsc_I57.dgn

HMG ENGINEERS, INC.
9360 HOLY CROSS LANE
BREESE, ILLINOIS 62230
(618) 526-9611
Engineers • Surveyors
IL PROF. DESIGN FIRM NO. 184.000899

USER NAME = mobrien	DESIGNED -	REVISED -	
	DRAWN -	REVISED -	
PLOT SCALE = 20.0000 ' / in.	CHECKED -	REVISED -	
PLOT DATE = 2/16/2022	DATE -	REVISED -	

STATE OF ILLINOIS
DEPARTMENT OF TRANSPORTATION

CROSS SECTIONS
I-57

SCALE: 1:10H; 1:5V | SHEET 42 OF 194 SHEETS | STA. 1413+00.00 TO STA. 1413+50.00

F.A.I. RTE.	SECTION	COUNTY	TOTAL SHEETS	SHEET NO.
57	61-(1,1-1,1-2,2)RS-1	MARION	484	246
		CONTRACT NO. 76F79		
		ILLINOIS	FED. AID PROJECT	NHPP-KC9D(768)

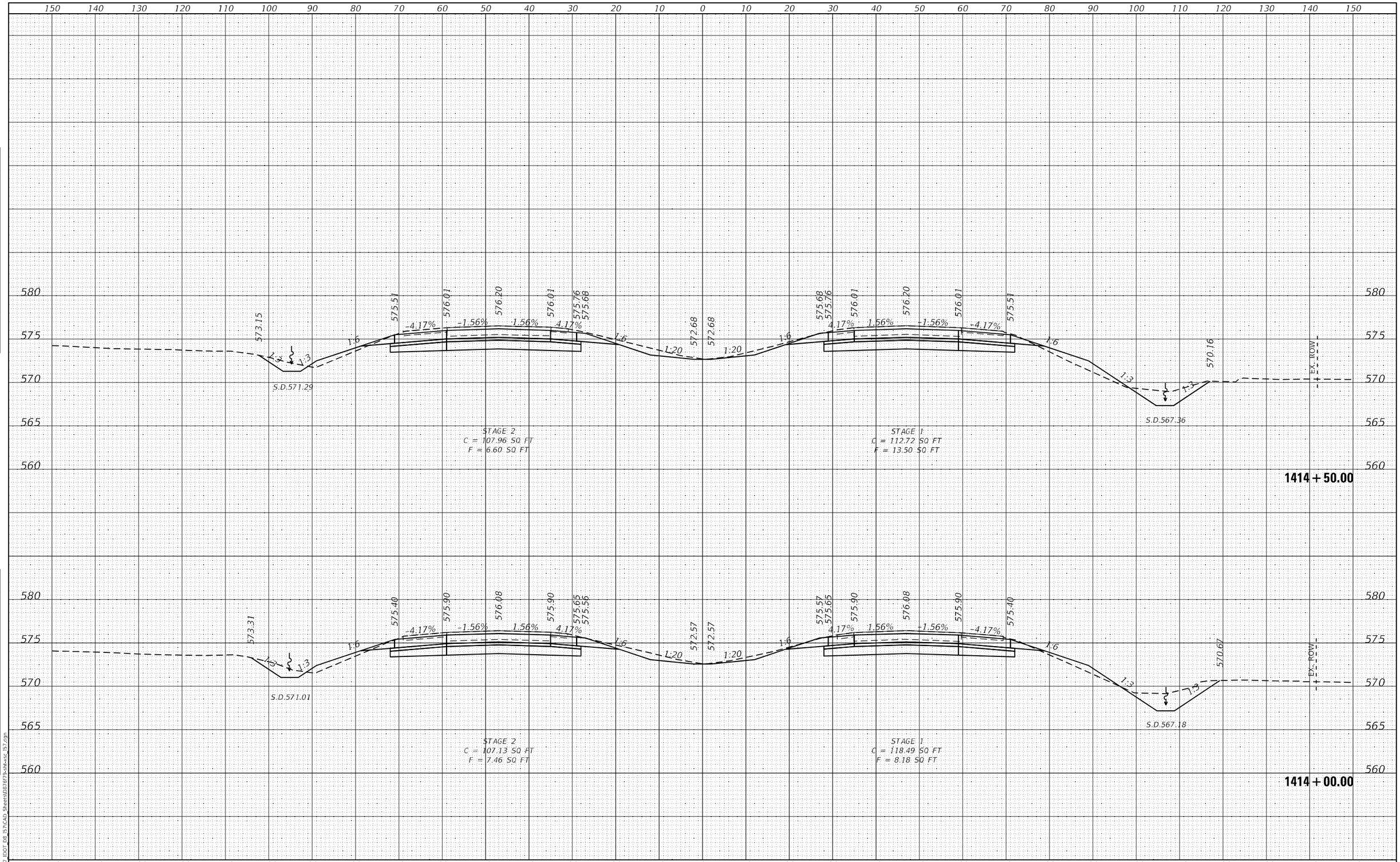

HMG ENGINEERS, INC. 9360 HOLY CROSS LANE BREESE, ILLINOIS 62230 (618) 526-9611 Engineers • Surveyors IL PROF. DESIGN FIRM NO. 184.000899	USER NAME = mobrien	DESIGNED -	REVISED -	STATE OF ILLINOIS DEPARTMENT OF TRANSPORTATION	CROSS SECTIONS I-57
		DRAWN -	REVISED -		
	PLOT SCALE = 20.0000 ' / in.	CHECKED -	REVISED -		
	PLOT DATE = 2/16/2022	DATE -	REVISED -		SCALE: 1:10H: 1:5V SHEET 43 OF 194 SHEETS STA. 1414+00.00 TO STA. 1414+50.00

F.A.I. RTE.	SECTION	COUNTY	TOTAL SHEETS	SHEET NO.
57	61-(1,1-1,1-2,2)RS-1	MARION	484	247
		CONTRACT NO. 76F79		
		ILLINOIS FED. AID PROJECT NHPP-KC9D(768)		

MODEL: Default
FILE NAME: K:\8137_IDOT_D8_I57\CAD_Sheets\D876f79-sht-xsc_I57.dgn

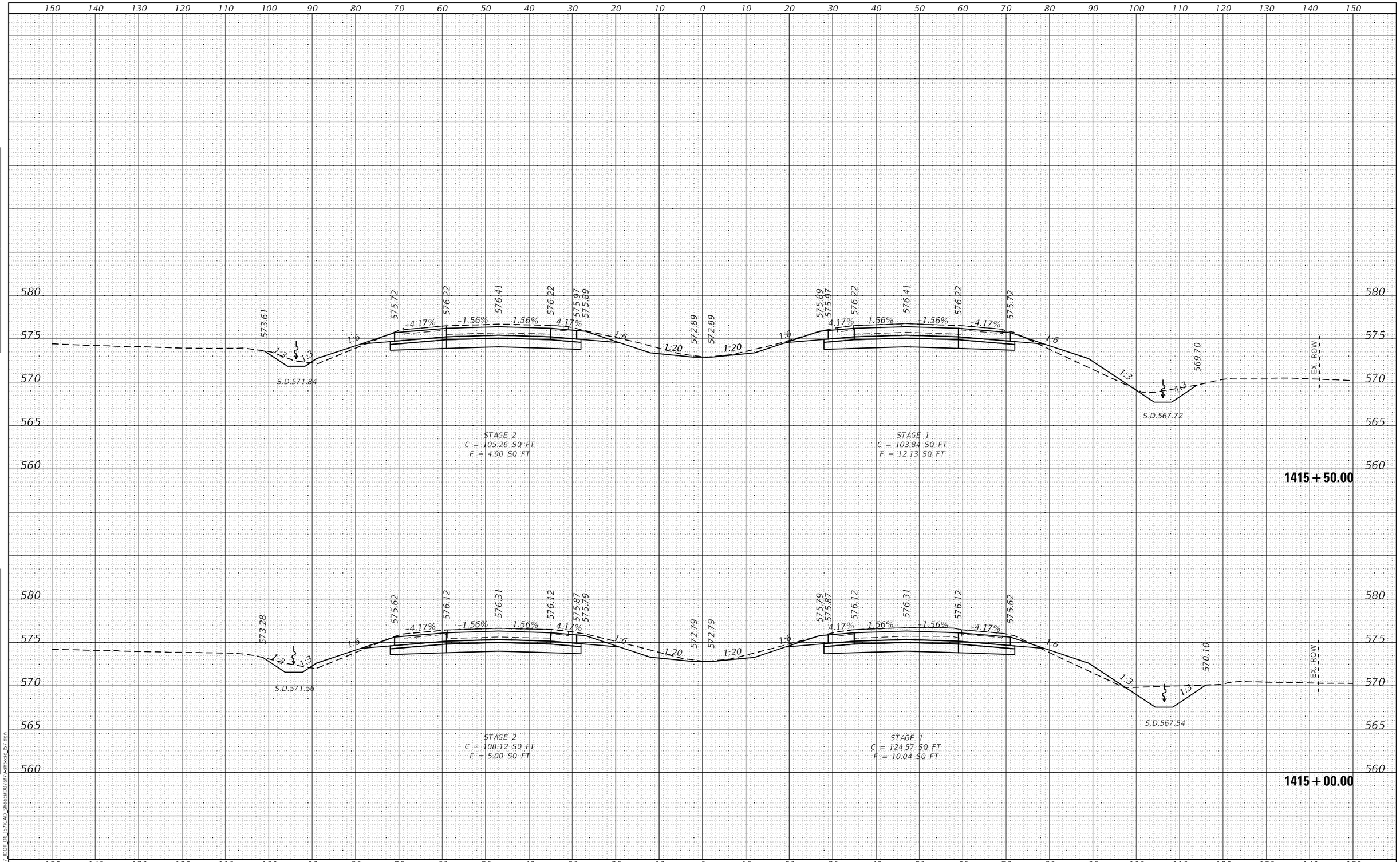

HMG ENGINEERS, INC. 9360 HOLY CROSS LANE BREESE, ILLINOIS 62230 (618) 526-9611	USER NAME = mobrien	DESIGNED -	REVISED -
Engineers • Surveyors		DRAWN -	REVISED -
IL PROF. DESIGN FIRM NO. 184.000899	PLOT SCALE = 20.0000 ' / in.	CHECKED -	REVISED -
	PLOT DATE = 2/16/2022	DATE -	REVISED -

STATE OF ILLINOIS
DEPARTMENT OF TRANSPORTATION

CROSS SECTIONS
I-57

SCALE: 1:10H: 1:5V | SHEET 44 OF 194 SHEETS | STA. 1415+00.00 | TO STA. 1415+50.00

F.A.I. RTE.	SECTION	COUNTY	TOTAL SHEETS	SHEET NO.
57	61-(1,1-1,1-2,2)RS-1	MARION	484	248
		CONTRACT NO. 76F79		
		ILLINOIS	FED. AID PROJECT	NHPP-KC9D(768)

FINAL SURVEY — ORIGINAL SURVEY
NOTE BOOK
NO.
SURVEYED
PLOTTED
TEMPLATE
AREAS
AREAS CHECKED
BY
DATE

MODEL: Default
FILE NAME: K:\8137 IDOT D8 I57\CAD Sheets\D876F79-dm-xsc I57.dgn

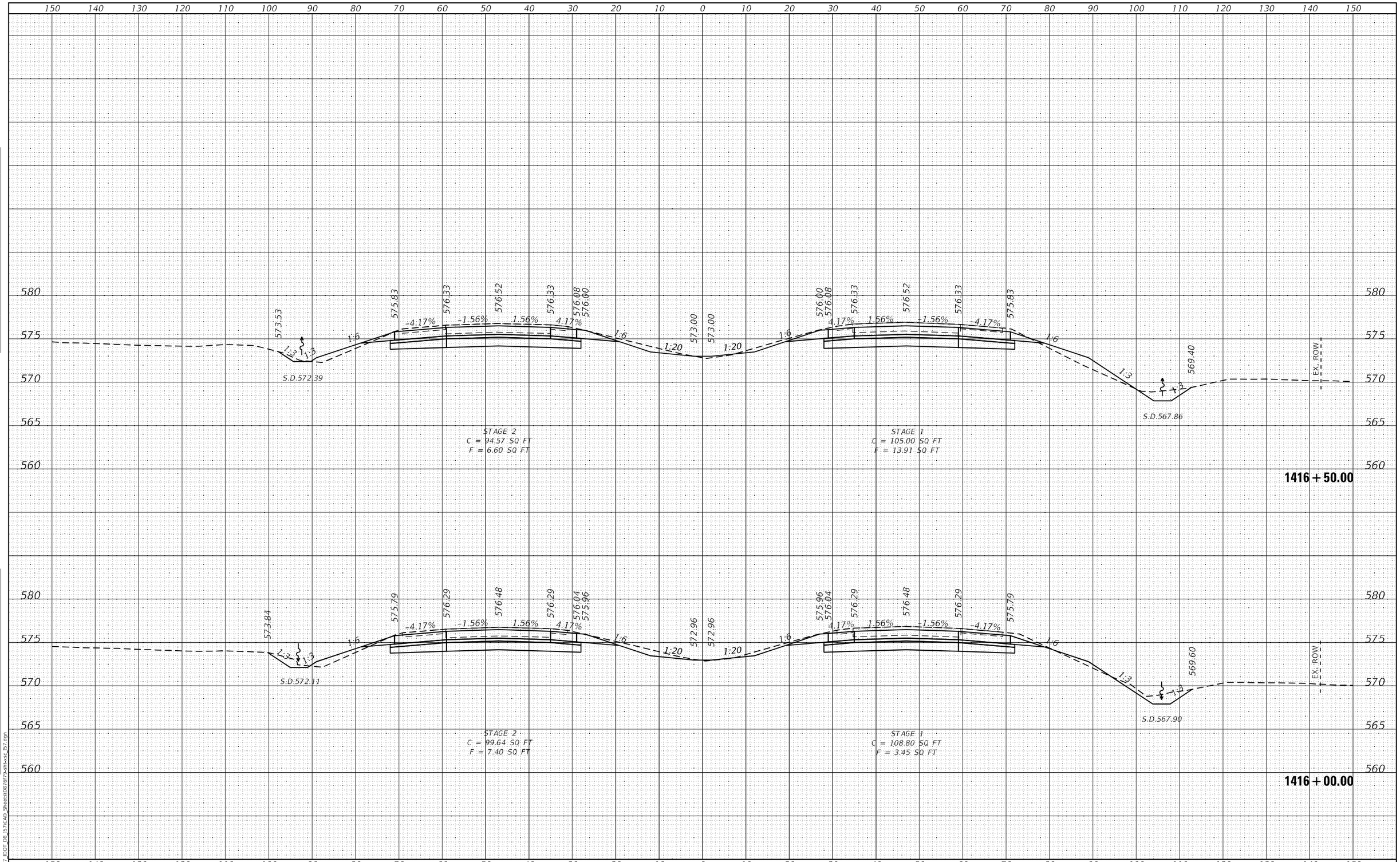

HMG ENGINEERS, INC. 9360 HOLY CROSS LANE BREESE, ILLINOIS 62230 (618) 526-9611	USER NAME = mobrien	DESIGNED -	REVISED -
Engineers • Surveyors		DRAWN -	REVISED -
IL PROF. DESIGN FIRM NO. 184.000899	PLOT SCALE = 20.0000 ' / in.	CHECKED -	REVISED -
	PLOT DATE = 2/16/2022	DATE -	REVISED -

STATE OF ILLINOIS
DEPARTMENT OF TRANSPORTATION

CROSS SECTIONS
I-57

SCALE: 1:10H: 1:5V | SHEET 45 OF 194 SHEETS | STA. 1416+00.00 | TO STA. 1416+50.00

F.A.I. RTE.	SECTION	COUNTY	TOTAL SHEETS	SHEET NO.
57	61-(1,1-1,1-2,2)RS-1	MARION	484	249
		CONTRACT NO. 76F79		
		ILLINOIS	FED. AID PROJECT	NHPP-KC9D(768)

FINAL SURVEY — NOTE BOOK — NO. — SURVEYED — PLOTTED — TEMPLATE — AREAS — AREAS CHECKED — BY — DATE

ORIGINAL SURVEY — NOTE BOOK — NO. — SURVEYED — PLOTTED — TEMPLATE — AREAS — AREAS CHECKED — BY — DATE

MODEL: Default
FILE NAME: K:\8137 IDOT D8 I57\CAD Sheets\D876F79-dmt-xsc I57.dgn

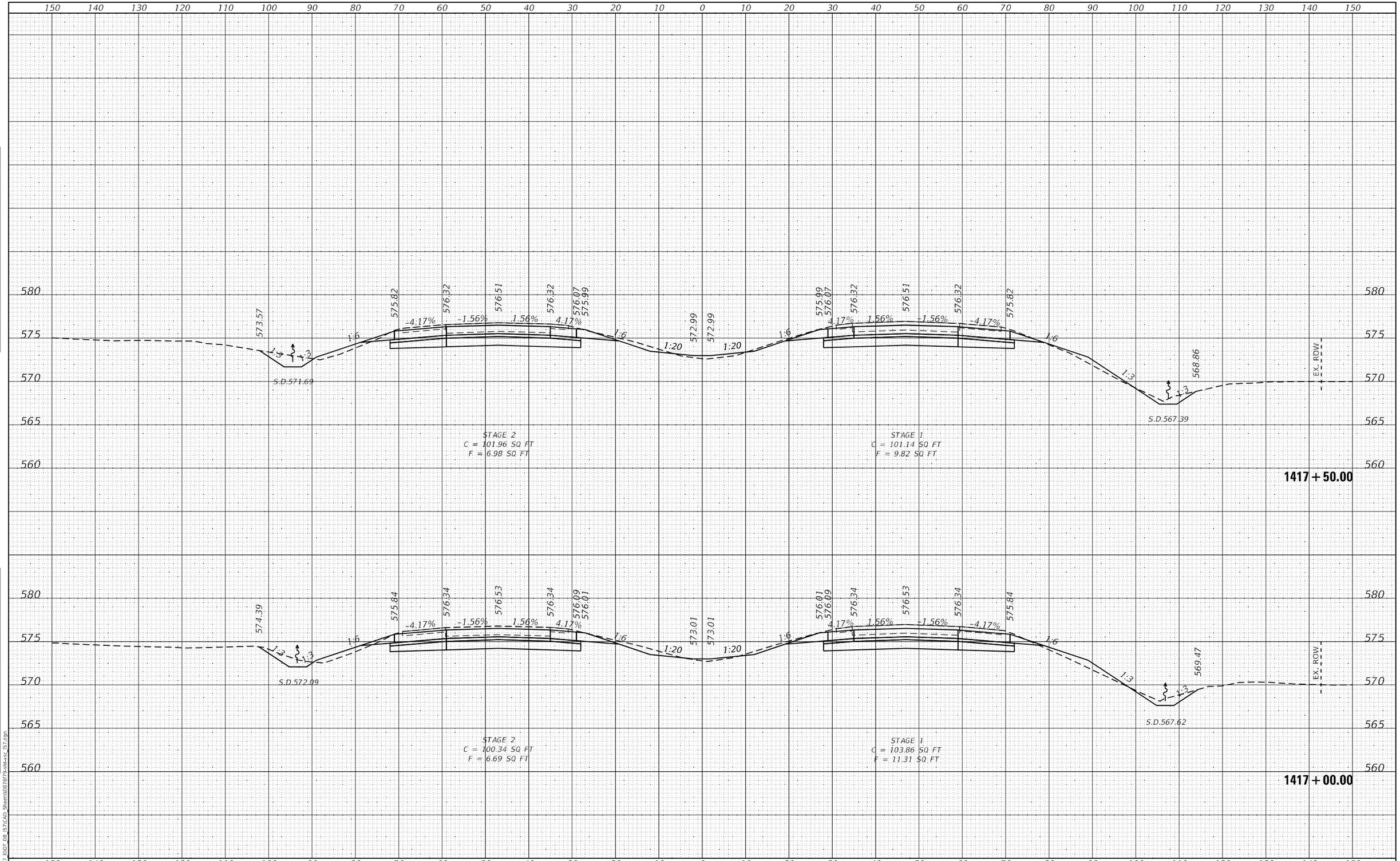

FINAL SURVEY		BY	DATE
NOTE BOOK	SURVEYED		
NO.	PLOTTED		
	TEMPLATE		
	AREAS		
	AREAS CHECKED		

ORIGINAL SURVEY		BY	DATE
NOTE BOOK	SURVEYED		
NO.	PLOTTED		
	TEMPLATE		
	AREAS		
	AREAS CHECKED		

MODEL: Default
FILE NAME: K:\8137_IDOT_D8_I57\CAD_Sheets\D876f79-sht-xsc_I57.dgn

HMG ENGINEERS, INC.
9360 HOLY CROSS LANE
BREESE, ILLINOIS 62230
(618) 526-9611
Engineers • Surveyors
IL PROF. DESIGN FIRM NO. 184.000899

USER NAME = mobrien	DESIGNED -	REVISED -	
	DRAWN -	REVISED -	
PLOT SCALE = 20.0000 ' / in.	CHECKED -	REVISED -	
PLOT DATE = 2/16/2022	DATE -	REVISED -	

STATE OF ILLINOIS
DEPARTMENT OF TRANSPORTATION

CROSS SECTIONS
I-57

SCALE: 1:10H; 1:5V | SHEET 46 OF 194 SHEETS | STA. 1417+00.00 TO STA. 1417+50.00

F.A.I. RTE.	SECTION	COUNTY	TOTAL SHEETS	SHEET NO.
57	61-(1,1-1,1-2,2)RS-1	MARION	484	250

CONTRACT NO. 76F79

ILLINOIS | FED. AID PROJECT NHPP-KC9D(768)

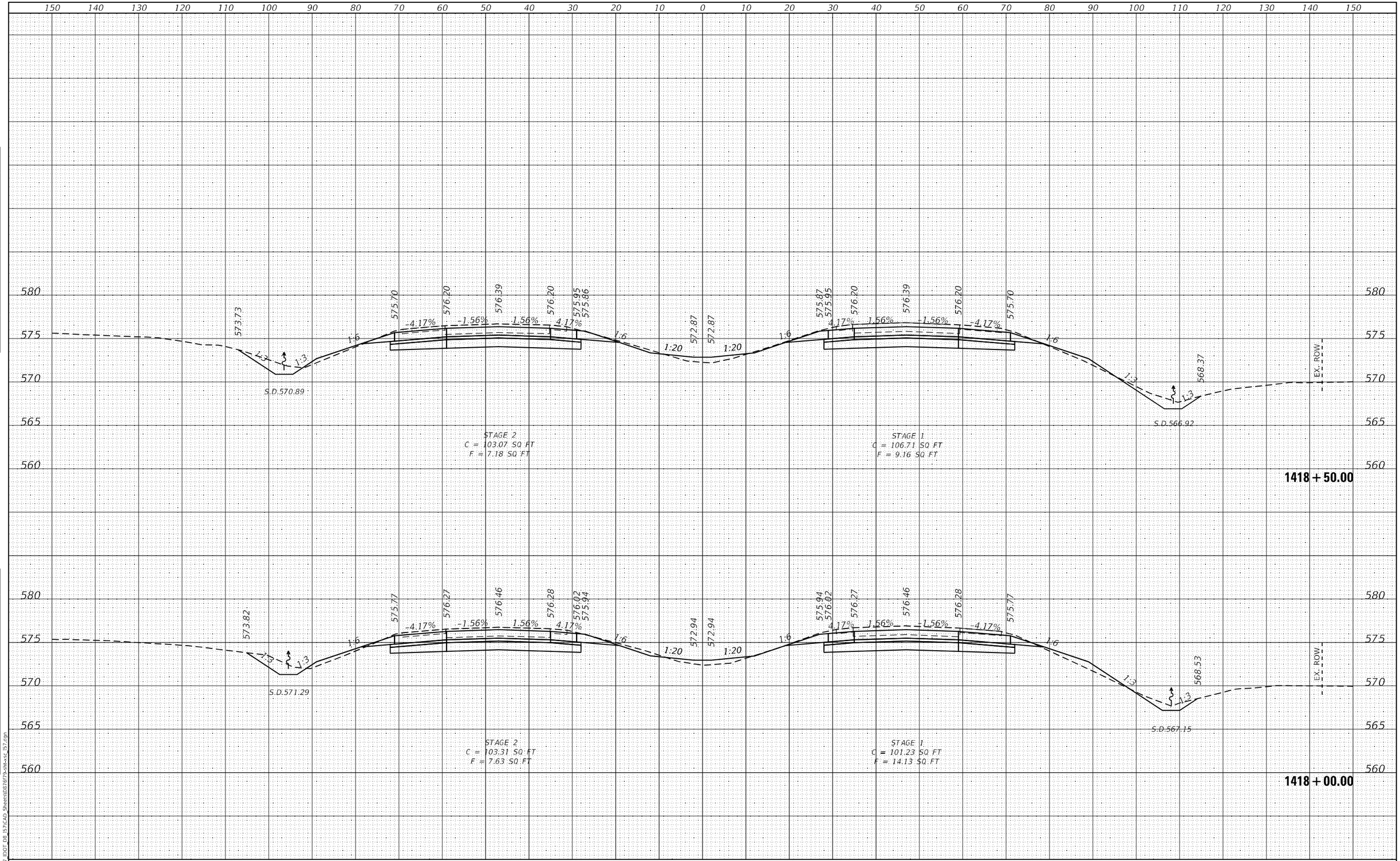

FINAL SURVEY		BY	DATE
NOTE BOOK NO.	SURVEYED		
	PLOTTED		
	TEMPLATE		
	AREAS		
	AREAS CHECKED		

ORIGINAL SURVEY		BY	DATE
NOTE BOOK NO.	SURVEYED		
	PLOTTED		
	TEMPLATE		
	AREAS		
	AREAS CHECKED		

MODEL: Default
FILE NAME: K:\8137_IDOT_D8_I57\CAD_Sheets\D876f79-sht-xsc_I57.dgn

HMG ENGINEERS, INC.
9360 HOLY CROSS LANE
BREESE, ILLINOIS 62230
(618) 526-9611
Engineers • Surveyors
IL PROF. DESIGN FIRM NO. 184.000899

USER NAME = mobrien	DESIGNED -	REVISED -	
	DRAWN -	REVISED -	
PLOT SCALE = 20.0000 ' / in.	CHECKED -	REVISED -	
PLOT DATE = 2/16/2022	DATE -	REVISED -	

STATE OF ILLINOIS
DEPARTMENT OF TRANSPORTATION

CROSS SECTIONS
I-57

SCALE: 1:10H; 1:5V | SHEET 47 OF 194 SHEETS | STA. 1418+00.00 TO STA. 1418+50.00

F.A.I. RTE.	SECTION	COUNTY	TOTAL SHEETS	SHEET NO.
57	61-(1,1-1,1-2,2)RS-1	MARION	484	251

CONTRACT NO. 76F79

ILLINOIS | FED. AID PROJECT NHPP-KC9D(768)

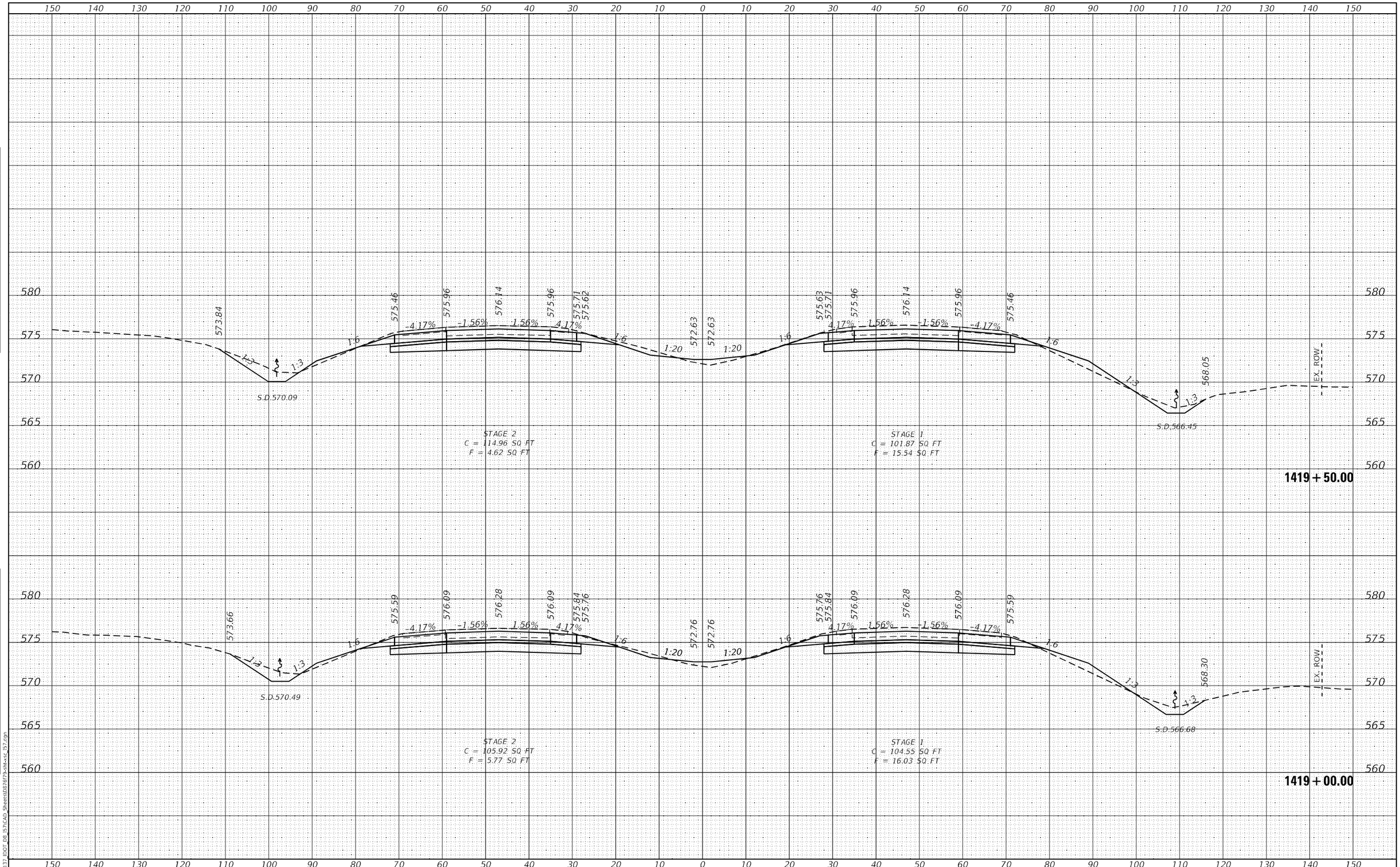

FINAL SURVEY — NOTE BOOK — NO. — SURVEYED — PLOTTED — TEMPLATE — AREAS — AREAS CHECKED — BY — DATE

ORIGINAL SURVEY — NOTE BOOK — NO. — SURVEYED — PLOTTED — TEMPLATE — AREAS — AREAS CHECKED — BY — DATE

MODEL: Default
FILE NAME: K:\8137 IDOT D8 I57\CAD Sheets\D876F79-sht-xsc I57.dgn

HMG ENGINEERS, INC.
9360 HOLY CROSS LANE
BREESE, ILLINOIS 62230
Engineers • Surveyors (618) 526-9611
IL PROF. DESIGN FIRM NO. 184.000899

USER NAME = mobrien	DESIGNED -	REVISED -
	DRAWN -	REVISED -
PLOT SCALE = 20.0000 ' / in.	CHECKED -	REVISED -
PLOT DATE = 2/16/2022	DATE -	REVISED -

STATE OF ILLINOIS
DEPARTMENT OF TRANSPORTATION

CROSS SECTIONS
I–57

SCALE: 1:10H: 1:5V | SHEET 48 OF 194 SHEETS | STA. 1419+00.00 TO STA. 1419+50.00

F.A.I. RTE.	SECTION	COUNTY	TOTAL SHEETS	SHEET NO.
57	61-(1,1-1,1-2,2)RS-1	MARION	484	252
		CONTRACT NO. 76F79		
	ILLINOIS FED. AID PROJECT NHPP-KC9D(768)			

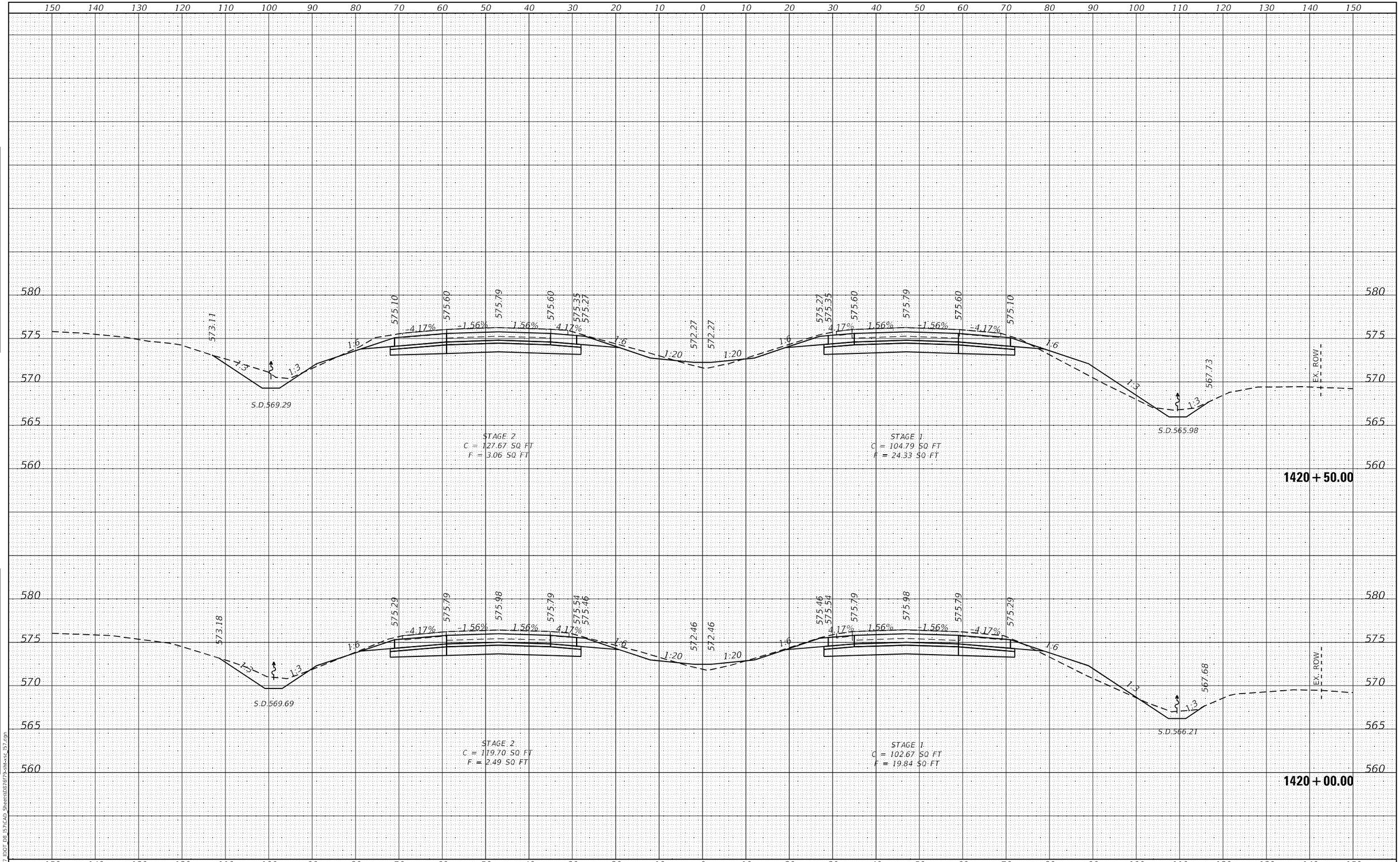

FINAL SURVEY		BY	DATE
NOTE BOOK	SURVEYED		
NO.	PLOTTED		
	TEMPLATE		
	AREAS		
	AREAS CHECKED		

ORIGINAL SURVEY		BY	DATE
NOTE BOOK	SURVEYED		
NO.	PLOTTED		
	TEMPLATE		
	AREAS		
	AREAS CHECKED		

MODEL: Default
FILE NAME: K:\8137_IDOT_D8_I57\CAD_Sheets\D876f79-sht-xsc_I57.dgn

HMG ENGINEERS, INC.
9360 HOLY CROSS LANE
BREESE, ILLINOIS 62230
(618) 526-9611
Engineers • Surveyors
IL PROF. DESIGN FIRM NO. 184.000899

USER NAME = mobrien	DESIGNED -	REVISED -
	DRAWN -	REVISED -
PLOT SCALE = 20.0000 ' / in.	CHECKED -	REVISED -
PLOT DATE = 2/16/2022	DATE -	REVISED -

STATE OF ILLINOIS
DEPARTMENT OF TRANSPORTATION

CROSS SECTIONS
I-57

SCALE: 1:10H; 1:5V | SHEET 49 OF 194 SHEETS | STA. 1420+00.00 TO STA. 1420+50.00

F.A.I. RTE.	SECTION	COUNTY	TOTAL SHEETS	SHEET NO.
57	61-(1,1-1,1-2,2)RS-1	MARION	484	253

CONTRACT NO. 76F79

ILLINOIS | FED. AID PROJECT NHPP-KC9D(768)

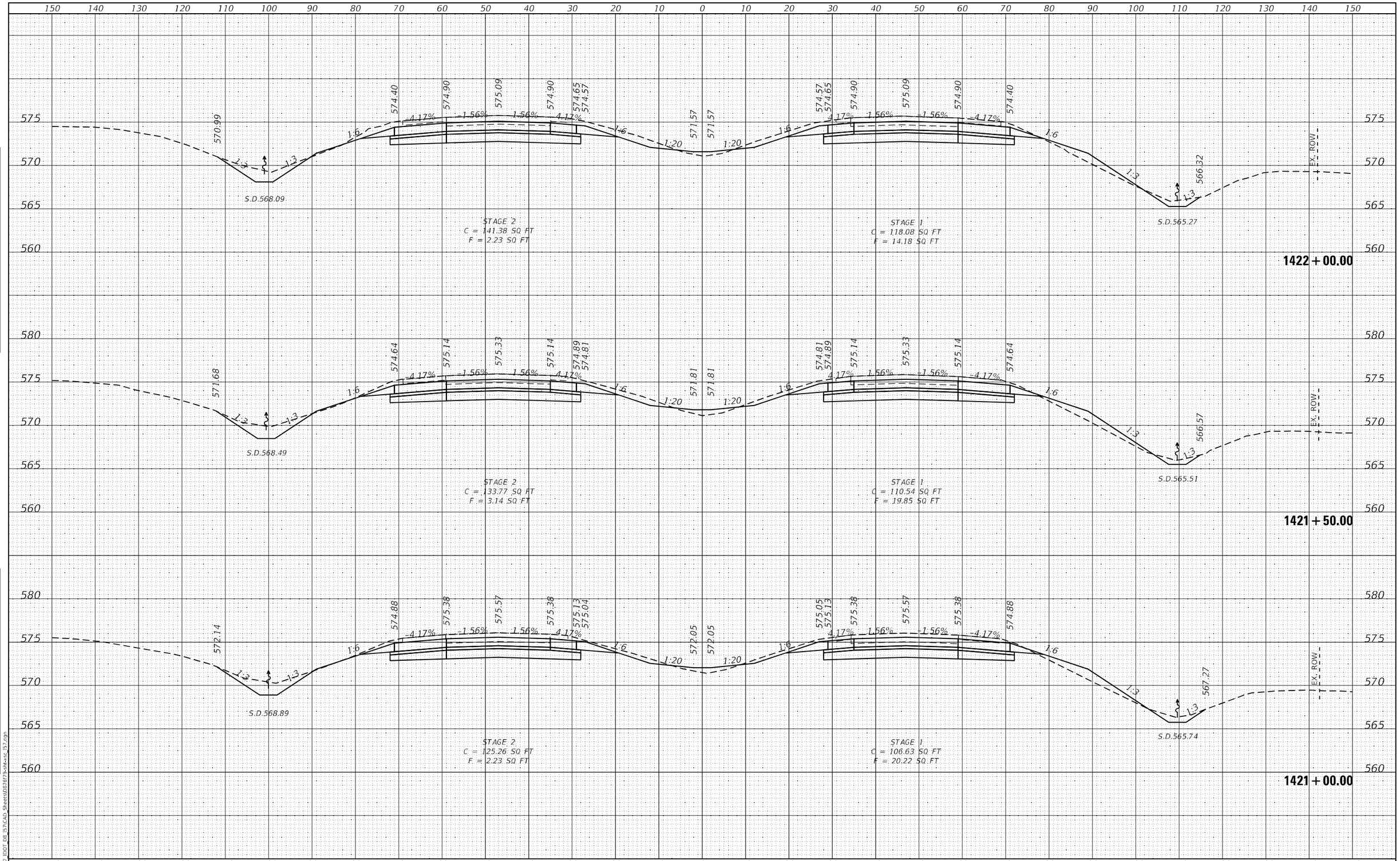

FINAL SURVEY

SURVEYED	
PLOTTED	
TEMPLATE	
AREAS	
AREAS CHECKED	
NOTE BOOK	
NO.	
BY	
DATE	

ORIGINAL SURVEY

SURVEYED	
PLOTTED	
TEMPLATE	
AREAS	
AREAS CHECKED	
NOTE BOOK	
NO.	
BY	
DATE	

MODEL: Default
FILE NAME: K:\8137 IDOT D8 I57\CAD Sheets\D87679-sht-xsc I57.dgn

HMG Engineers • Surveyors

HMG ENGINEERS, INC.
9360 HOLY CROSS LANE
BREESE, ILLINOIS 62230
(618) 526-9611
IL PROF. DESIGN FIRM NO. 184.000899

USER NAME = mobrien	DESIGNED -	REVISED -
	DRAWN -	REVISED -
PLOT SCALE = 20.0000 ' / in.	CHECKED -	REVISED -
PLOT DATE = 2/16/2022	DATE -	REVISED -

STATE OF ILLINOIS
DEPARTMENT OF TRANSPORTATION

CROSS SECTIONS
I–57

SCALE: 1:10H: 1:5V | SHEET 50 OF 194 SHEETS | STA. 1421+00.00 TO STA. 1422+00.00

F.A.I. RTE.	SECTION	COUNTY	TOTAL SHEETS	SHEET NO.
57	61-(1,1-1,1-2,2)RS-1	MARION	484	254
		CONTRACT NO. 76F79		
	ILLINOIS FED. AID PROJECT	NHPP-KC9D(768)		



FINAL SURVEY — NOTE BOOK — NO. — SURVEYED — PLOTTED — TEMPLATE — AREAS — AREAS CHECKED — BY — DATE

ORIGINAL SURVEY — NOTE BOOK — NO. — SURVEYED — PLOTTED — TEMPLATE — AREAS — AREAS CHECKED — BY — DATE

MODEL: Default
FILE NAME: K:\8137_IDOT_D8_I57\CAD Sheets\D8767F9-sht-xsc_I57.dgn

HMG ENGINEERS, INC. 9360 HOLY CROSS LANE BREESE, ILLINOIS 62230 Engineers • Surveyors (618) 526-9611 IL PROF. DESIGN FIRM NO. 184.000899	USER NAME = mobrien	DESIGNED -	REVISED -
		DRAWN -	REVISED -
	PLOT SCALE = 20.0000 ' / in.	CHECKED -	REVISED -
	PLOT DATE = 2/16/2022	DATE -	REVISED -

STATE OF ILLINOIS
DEPARTMENT OF TRANSPORTATION

CROSS SECTIONS
I–57

SCALE: 1:10H; 1:5V | SHEET 51 OF 194 SHEETS | STA. 1422+50.00 | TO STA. 1423+50.00

F.A.I. RTE.	SECTION	COUNTY	TOTAL SHEETS	SHEET NO.
57	61-(1,1-1,1-2,2)RS-1	MARION	484	255
		CONTRACT NO. 76F79		
	ILLINOIS FED. AID PROJECT	NHPP-KC9D(768)		

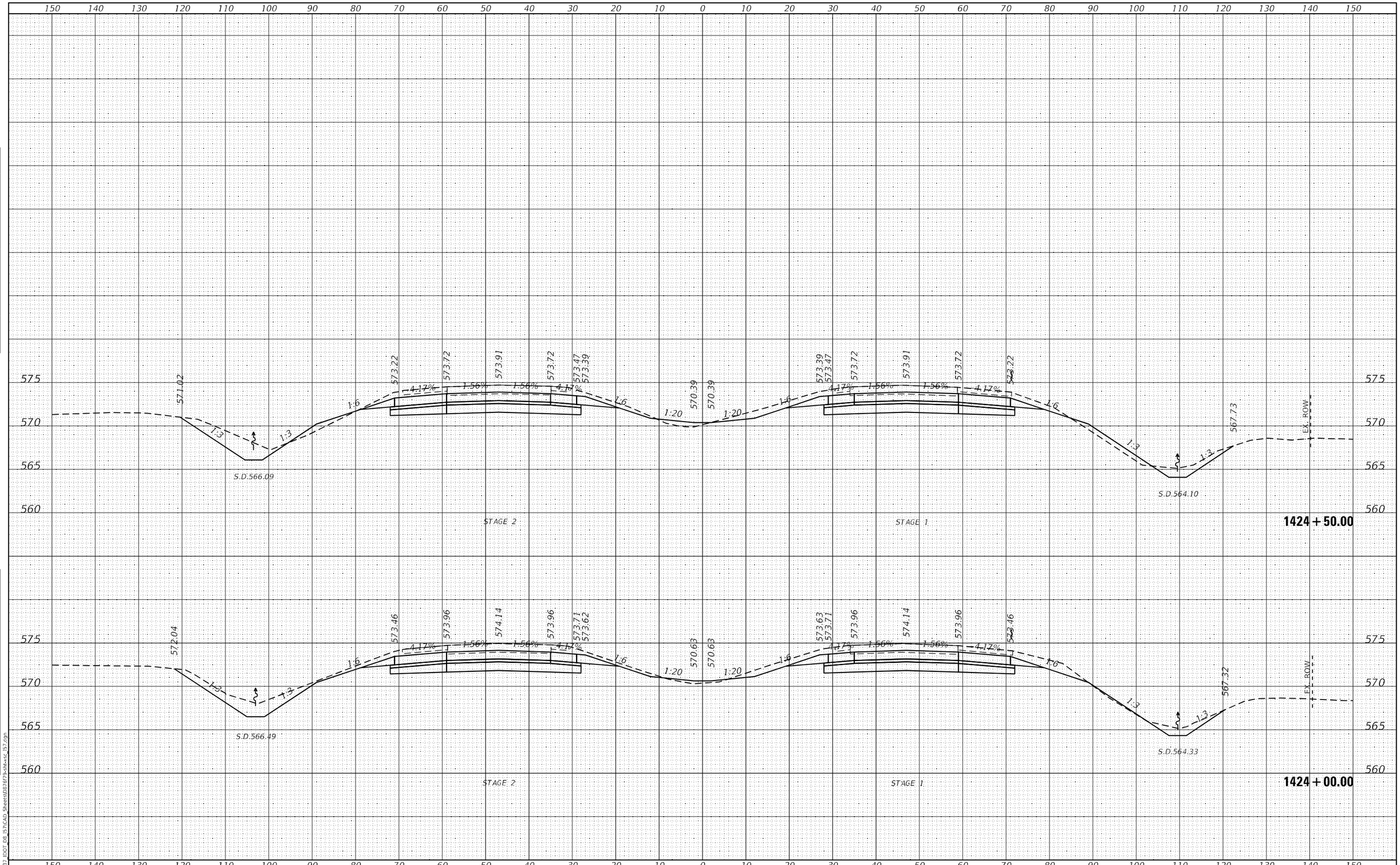

HMG ENGINEERS, INC. 9360 HOLY CROSS LANE BREESE, ILLINOIS 62230 (618) 526-9611	USER NAME = mobrien	DESIGNED -	REVISED -
Engineers • Surveyors		DRAWN -	REVISED -
IL PROF. DESIGN FIRM NO. 184.000899	PLOT SCALE = 20.0000 ' / in.	CHECKED -	REVISED -
	PLOT DATE = 2/16/2022	DATE -	REVISED -

STATE OF ILLINOIS
DEPARTMENT OF TRANSPORTATION

CROSS SECTIONS
I-57

SCALE: 1:10H: 1:5V | SHEET 52 OF 194 SHEETS | STA. 1424+00.00 | TO STA. 1424+50.00

F.A.I. RTE.	SECTION	COUNTY	TOTAL SHEETS	SHEET NO.
57	61-(1,1-1,1-2,2)RS-1	MARION	484	256
		CONTRACT NO. 76F79		
	ILLINOIS FED. AID PROJECT	NHPP-KC9D(768)		

ORIGINAL SURVEY — NOTE BOOK — NO. — BY — DATE — SURVEYED — PLOTTED — TEMPLATE — AREAS — AREAS CHECKED

FINAL SURVEY — NOTE BOOK — NO. — BY — DATE — SURVEYED — PLOTTED — TEMPLATE — AREAS — AREAS CHECKED

MODEL: Default
FILE NAME: K:\8137 IDOT D8 I57\CAD Sheets\187679-sht-xsc I57.dgn

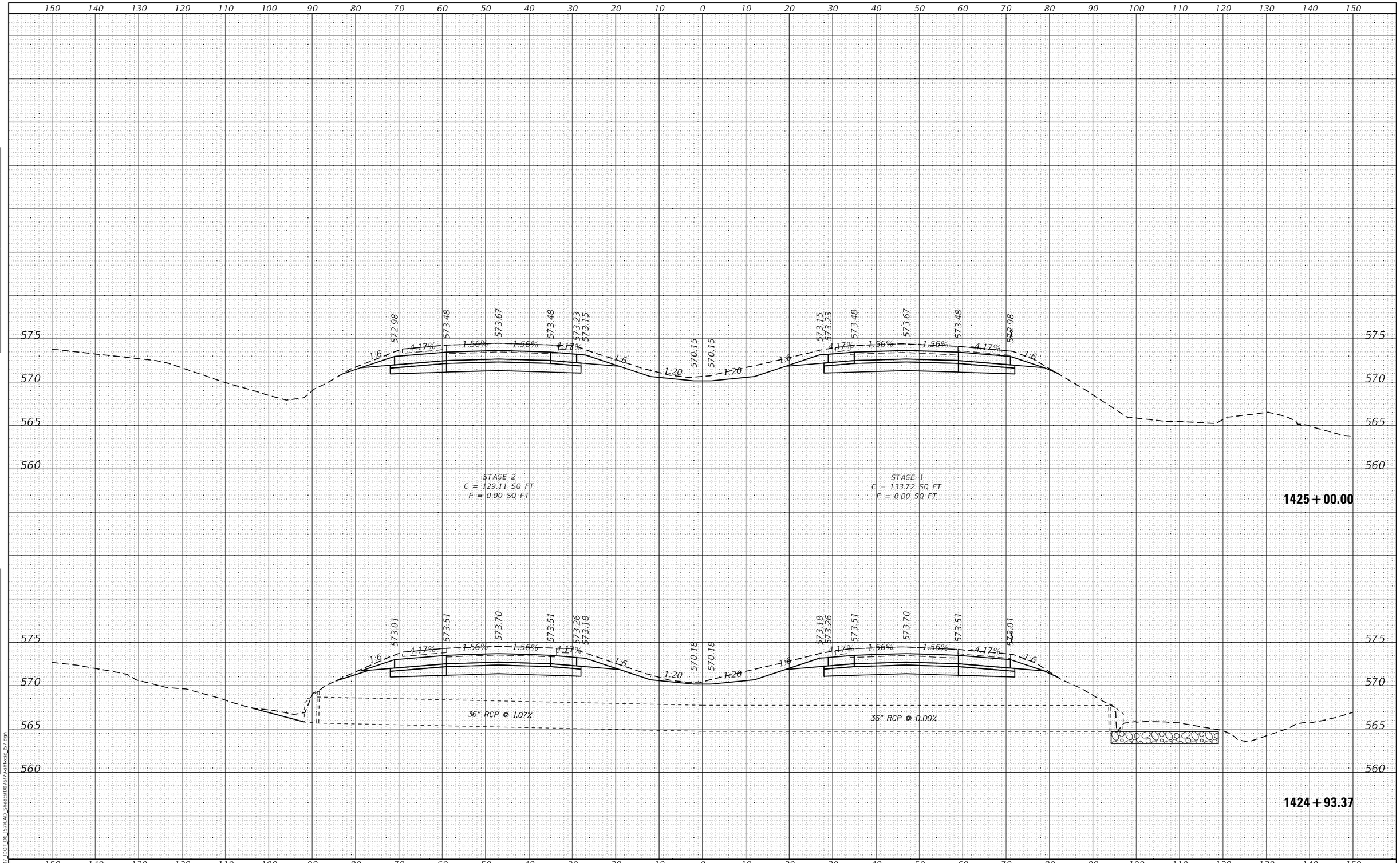

HMG ENGINEERS, INC. 9360 HOLY CROSS LANE BREESE, ILLINOIS 62230 (618) 526-9611 Engineers • Surveyors IL PROF. DESIGN FIRM NO. 184.000899	USER NAME = mobrien	DESIGNED -	REVISED -
		DRAWN -	REVISED -
	PLOT SCALE = 20.0000 ' / in.	CHECKED -	REVISED -
	PLOT DATE = 2/16/2022	DATE -	REVISED -

STATE OF ILLINOIS
DEPARTMENT OF TRANSPORTATION

CROSS SECTIONS
I-57

SCALE: 1:10H: 1:5V | SHEET 53 OF 194 SHEETS | STA. 1424+93.37 TO STA. 1425+00.00

F.A.I. RTE.	SECTION	COUNTY	TOTAL SHEETS	SHEET NO.
57	61-(1,1-1,1-2,2)RS-1	MARION	484	257
		CONTRACT NO. 76F79		
		ILLINOIS FED. AID PROJECT NHPP-KC9D(768)		

FINAL SURVEY: SURVEYED / PLOTTED / TEMPLATE / AREAS / AREAS CHECKED — NOTE BOOK NO. — BY — DATE

ORIGINAL SURVEY: SURVEYED / PLOTTED / TEMPLATE / AREAS / AREAS CHECKED — NOTE BOOK NO. — BY — DATE

MODEL: Default
FILE NAME: K:\8137_IDOT_D8_I57\CAD_Sheets\D876f79-sht-xsc_I57.dgn

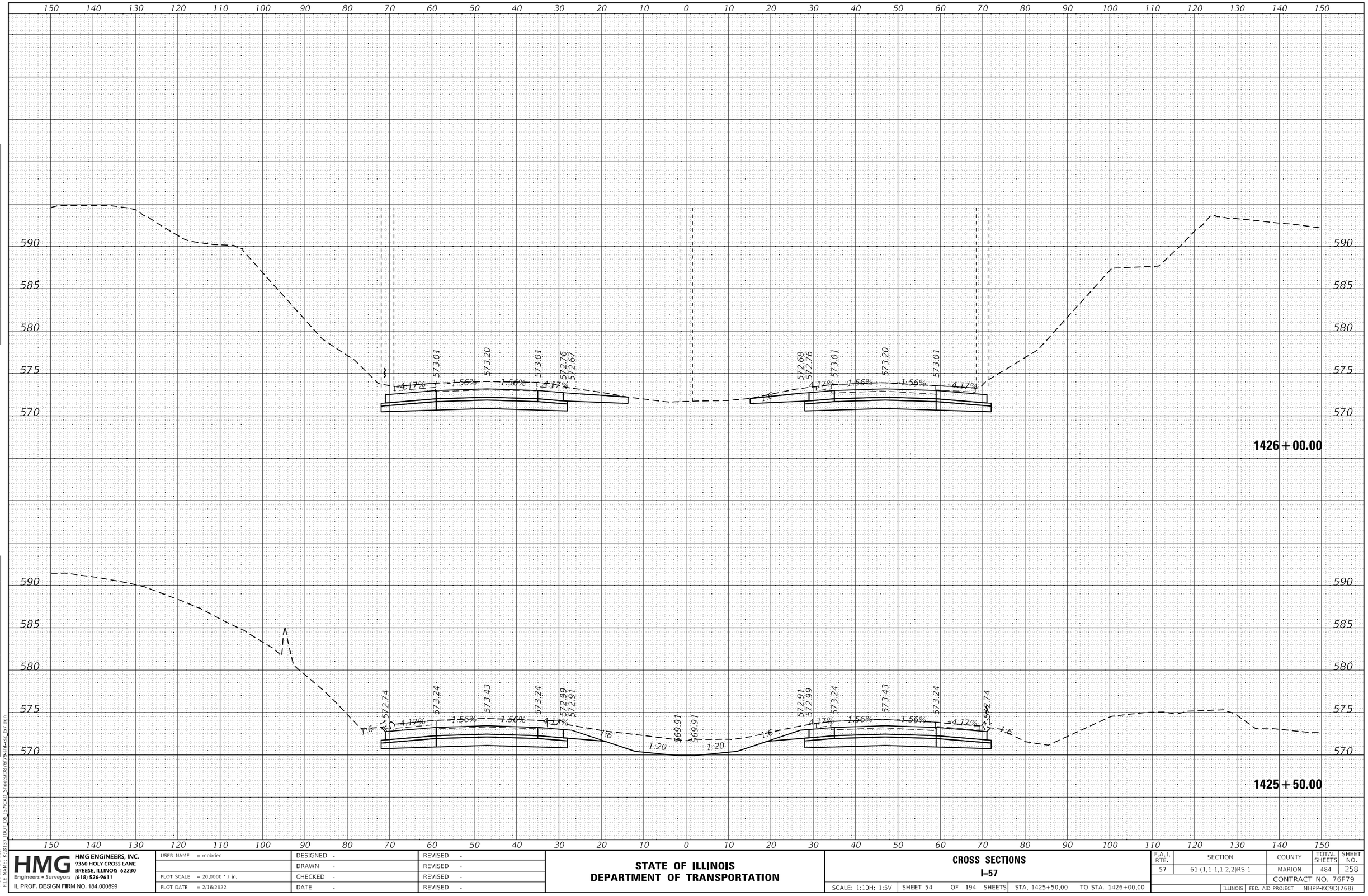

HMG ENGINEERS, INC. 9360 HOLY CROSS LANE BREESE, ILLINOIS 62230 Engineers • Surveyors (618) 526-9611 IL PROF. DESIGN FIRM NO. 184.000899	USER NAME = mobrien	DESIGNED -	REVISED -
		DRAWN -	REVISED -
	PLOT SCALE = 20.0000 ' / in.	CHECKED -	REVISED -
	PLOT DATE = 2/16/2022	DATE -	REVISED -

STATE OF ILLINOIS
DEPARTMENT OF TRANSPORTATION

CROSS SECTIONS
I-57

SCALE: 1:10H: 1:5V | SHEET 54 OF 194 SHEETS | STA. 1425+50.00 TO STA. 1426+00.00

F.A.I. RTE.	SECTION	COUNTY	TOTAL SHEETS	SHEET NO.
57	61-(1,1-1,1-2,2)RS-1	MARION	484	258
		CONTRACT NO. 76F79		
	ILLINOIS	FED. AID PROJECT	NHPP-KC9D(768)	

ORIGINAL SURVEY | NOTE BOOK | NO. | SURVEYED | PLOTTED | TEMPLATE | AREAS | AREAS CHECKED | BY | DATE

FINAL SURVEY | NOTE BOOK | NO. | SURVEYED | PLOTTED | TEMPLATE | AREAS | AREAS CHECKED | BY | DATE

MODEL: Default
FILE NAME: K:\8137 IDOT D8 I57\CAD Sheets\D876F79-sht-xsc I57.dgn



FINAL SURVEY		BY	DATE
NOTE BOOK NO.	SURVEYED		
	PLOTTED		
	TEMPLATE		
	AREAS		
	AREAS CHECKED		

ORIGINAL SURVEY		BY	DATE
NOTE BOOK NO.	SURVEYED		
	PLOTTED		
	TEMPLATE		
	AREAS		
	AREAS CHECKED		

MODEL: Default
FILE NAME: K:\8137 IDOT D8 I57\CAD Sheets\D876f79-sht-xsc_I57.dgn

HMG ENGINEERS, INC.
9360 HOLY CROSS LANE
BREESE, ILLINOIS 62230
Engineers • Surveyors (618) 526-9611
IL PROF. DESIGN FIRM NO. 184.000899

USER NAME = mobrien	DESIGNED -	REVISED -
	DRAWN -	REVISED -
PLOT SCALE = 20.0000 ' / in.	CHECKED -	REVISED -
PLOT DATE = 2/16/2022	DATE -	REVISED -

STATE OF ILLINOIS
DEPARTMENT OF TRANSPORTATION

CROSS SECTIONS
I-57

SCALE: 1:10H: 1:5V | SHEET 55 OF 194 SHEETS | STA. 1426+50.00 TO STA. 1427+00.00

F.A.I. RTE.	SECTION	COUNTY	TOTAL SHEETS	SHEET NO.
57	61-(1,1-1,1-2,2)RS-1	MARION	484	259
		CONTRACT NO. 76F79		
		ILLINOIS FED. AID PROJECT NHPP-KC9D(768)		

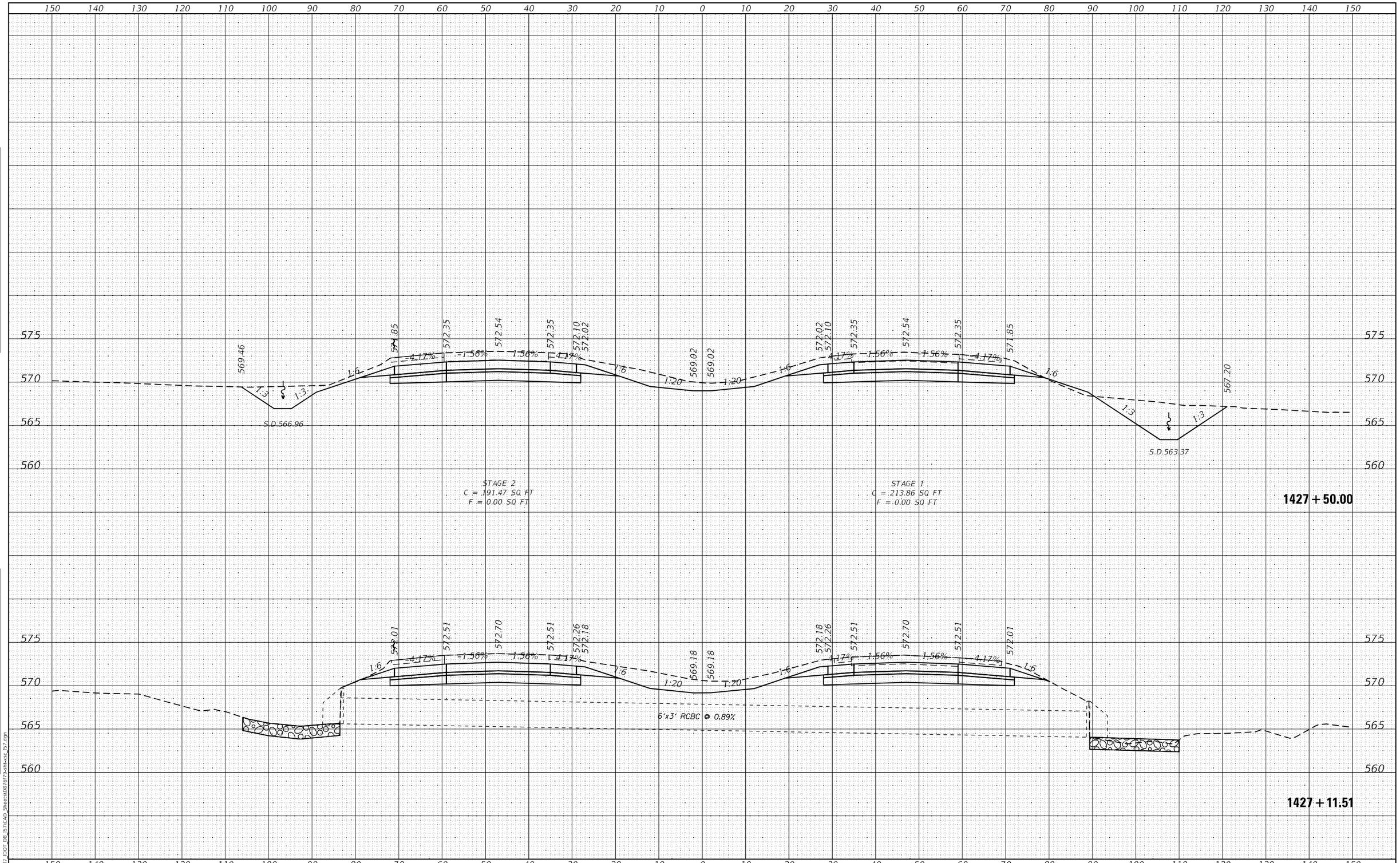

HMG ENGINEERS, INC. 9360 HOLY CROSS LANE BREESE, ILLINOIS 62230 Engineers • Surveyors (618) 526-9611 IL PROF. DESIGN FIRM NO. 184.000899	USER NAME = mobrien	DESIGNED -	REVISED -
		DRAWN -	REVISED -
	PLOT SCALE = 20.0000 ' / in.	CHECKED -	REVISED -
	PLOT DATE = 2/16/2022	DATE -	REVISED -

STATE OF ILLINOIS
DEPARTMENT OF TRANSPORTATION

CROSS SECTIONS
I-57

SCALE: 1:10H: 1:5V | SHEET 56 OF 194 SHEETS | STA. 1427+11.51 | TO STA. 1427+50.00

F.A.I. RTE.	SECTION	COUNTY	TOTAL SHEETS	SHEET NO.
57	61-(1,1-1,1-2,2)RS-1	MARION	484	260
		CONTRACT NO. 76F79		
		ILLINOIS	FED. AID PROJECT	NHPP-KC9D(768)

FINAL SURVEY | NOTE BOOK | NO. | SURVEYED | PLOTTED | TEMPLATE | AREAS | AREAS CHECKED | BY | DATE

ORIGINAL SURVEY | NOTE BOOK | NO. | SURVEYED | PLOTTED | TEMPLATE | AREAS | AREAS CHECKED | BY | DATE

MODEL: Default
FILE NAME: K:\8137_IDOT_D8_I57\CAD_Sheets\D87679-sht-xsc_I57.dgn

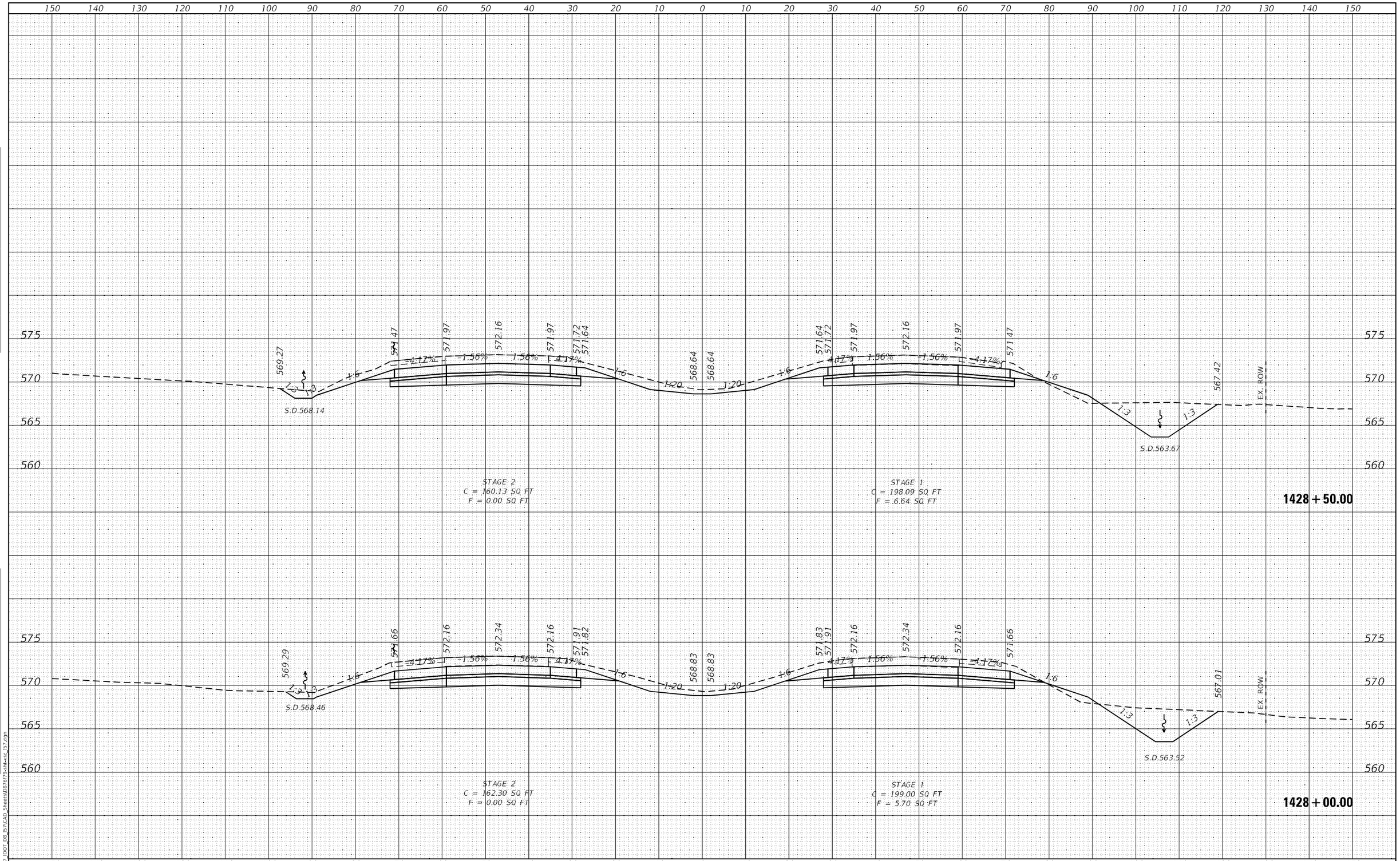

FINAL SURVEY | NOTE BOOK NO. | SURVEYED | PLOTTED | TEMPLATE | AREAS | AREAS CHECKED | BY | DATE

ORIGINAL SURVEY | NOTE BOOK NO. | SURVEYED | PLOTTED | TEMPLATE | AREAS | AREAS CHECKED | BY | DATE

MODEL: Default
FILE NAME: K:\8137_IDOT_D8_I57\CAD_Sheets\D876f79-sht-xsc_I57.dgn

HMG ENGINEERS, INC.
9360 HOLY CROSS LANE
BREESE, ILLINOIS 62230
(618) 526-9611
Engineers • Surveyors
IL PROF. DESIGN FIRM NO. 184.000899

USER NAME = mobrien	DESIGNED -	REVISED -	
	DRAWN -	REVISED -	
PLOT SCALE = 20.0000 ' / in.	CHECKED -	REVISED -	
PLOT DATE = 2/16/2022	DATE -	REVISED -	

STATE OF ILLINOIS
DEPARTMENT OF TRANSPORTATION

CROSS SECTIONS
I-57

SCALE: 1:10H: 1:5V | SHEET 57 OF 194 SHEETS | STA. 1428+00.00 TO STA. 1428+50.00

F.A.I. RTE.	SECTION	COUNTY	TOTAL SHEETS	SHEET NO.
57	61-(1,1-1,1-2,2)RS-1	MARION	484	261
		CONTRACT NO. 76F79		
		ILLINOIS FED. AID PROJECT NHPP-KC9D(768)		

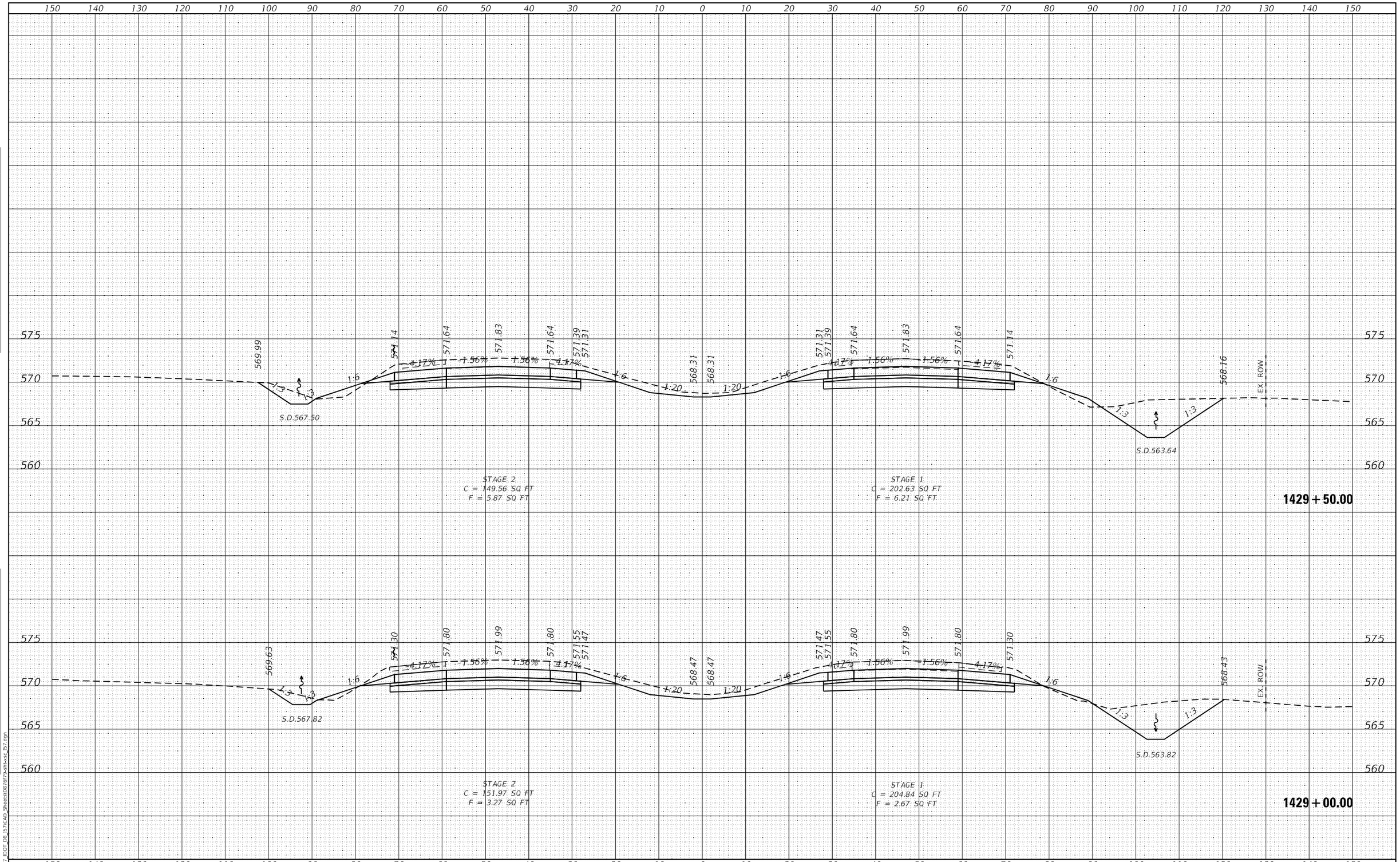

HMG ENGINEERS, INC. 9360 HOLY CROSS LANE BREESE, ILLINOIS 62230 (618) 526-9611 Engineers • Surveyors IL PROF. DESIGN FIRM NO. 184.000899	USER NAME = mobrien	DESIGNED -	REVISED -	STATE OF ILLINOIS DEPARTMENT OF TRANSPORTATION	CROSS SECTIONS I-57
		DRAWN -	REVISED -		
	PLOT SCALE = 20.0000 ' / in.	CHECKED -	REVISED -		
	PLOT DATE = 2/16/2022	DATE -	REVISED -		SCALE: 1:10H: 1:5V SHEET 58 OF 194 SHEETS STA. 1429+00.00 TO STA. 1429+50.00

F.A.I. RTE.	SECTION	COUNTY	TOTAL SHEETS	SHEET NO.
57	61-(1,1-1,1-2,2)RS-1	MARION	484	262
		CONTRACT NO. 76F79		
		ILLINOIS FED. AID PROJECT NHPP-KC9D(768)		

MODEL: Default
FILE NAME: K:\8137 IDOT D8 I57\CAD Sheets\D876f79-sht-xsc_I57.dgn

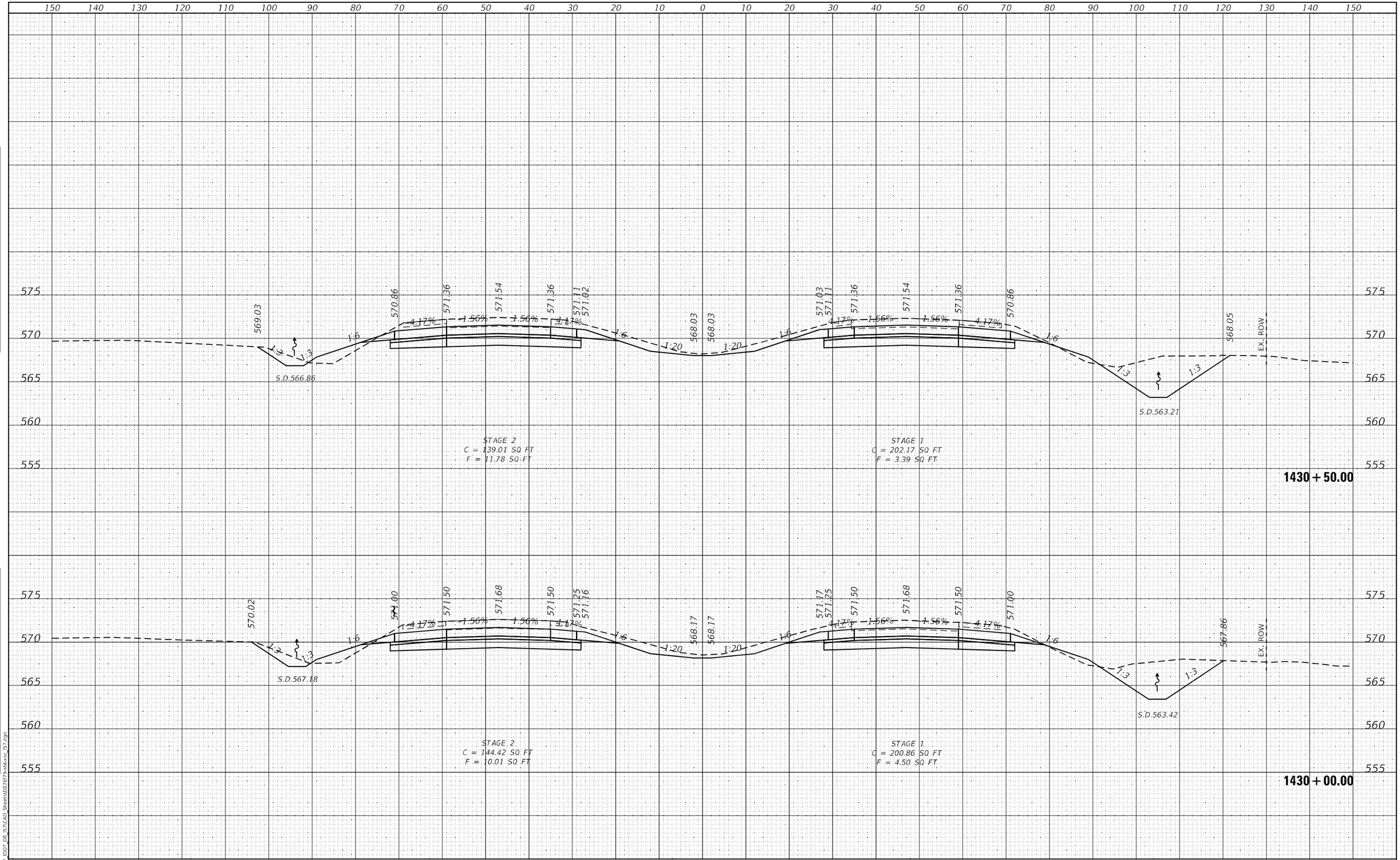

FINAL SURVEY | NOTE BOOK NO. | SURVEYED | PLOTTED | TEMPLATE | AREAS | AREAS CHECKED | BY | DATE

ORIGINAL SURVEY | NOTE BOOK NO. | SURVEYED | PLOTTED | TEMPLATE | AREAS | AREAS CHECKED | BY | DATE

MODEL: Default
FILE NAME: K:\8137_IDOT_D8_I57\CAD_Sheets\D876f79-sht-xsc_I57.dgn

HMG ENGINEERS, INC.
9360 HOLY CROSS LANE
BREESE, ILLINOIS 62230
(618) 526-9611
Engineers • Surveyors
IL PROF. DESIGN FIRM NO. 184.000899

USER NAME = mobrien	DESIGNED -	REVISED -	
	DRAWN -	REVISED -	
PLOT SCALE = 20.0000 ' / in.	CHECKED -	REVISED -	
PLOT DATE = 2/16/2022	DATE -	REVISED -	

STATE OF ILLINOIS
DEPARTMENT OF TRANSPORTATION

CROSS SECTIONS
I-57

SCALE: 1:10H; 1:5V | SHEET 59 OF 194 SHEETS | STA. 1430+00.00 TO STA. 1430+50.00

F.A.I. RTE.	SECTION	COUNTY	TOTAL SHEETS	SHEET NO.
57	61-(1,1-1,1-2,2)RS-1	MARION	484	263

CONTRACT NO. 76F79

ILLINOIS | FED. AID PROJECT NHPP-KC9D(768)

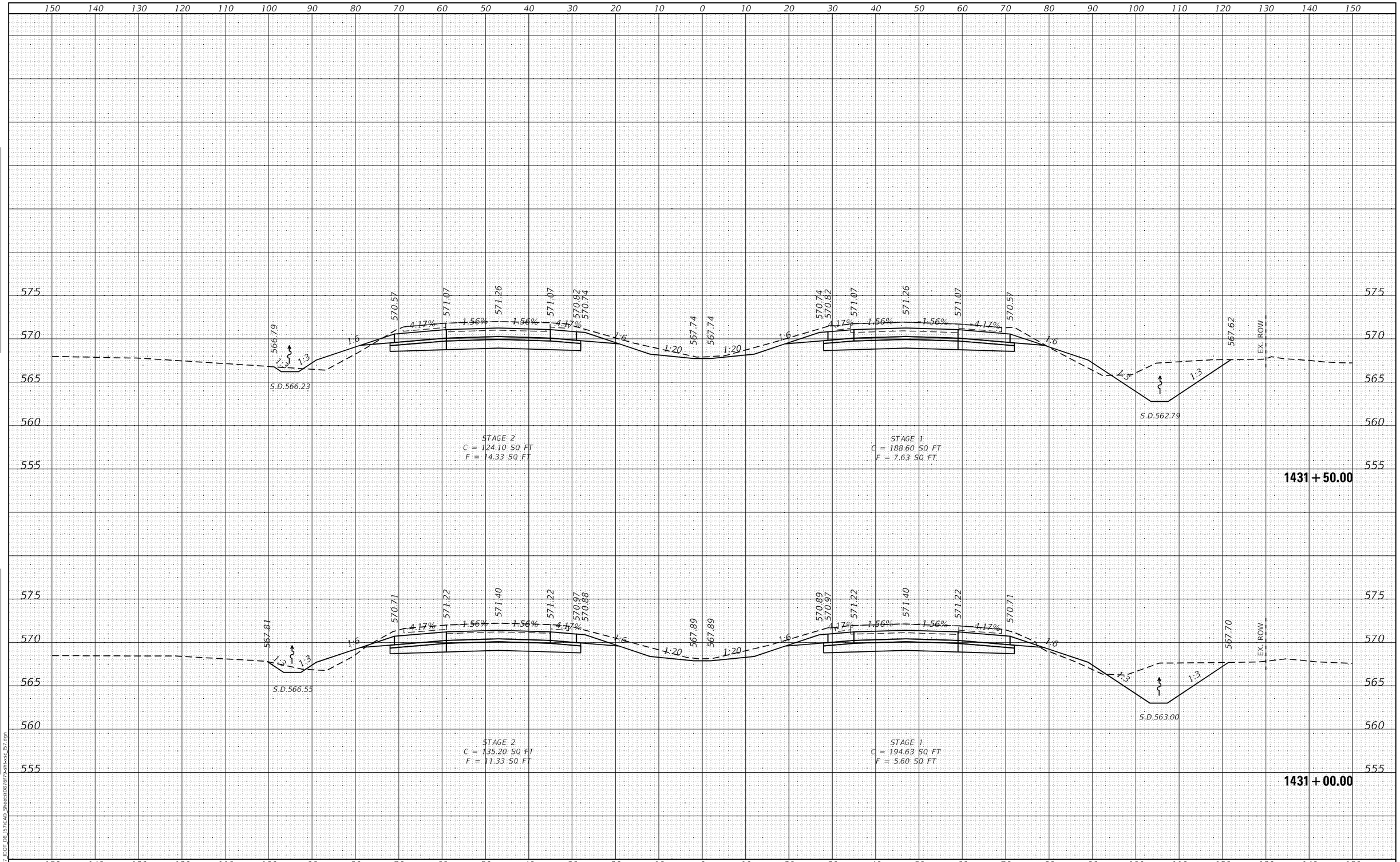

FINAL SURVEY — NOTE BOOK — NO. — SURVEYED — PLOTTED — TEMPLATE — AREAS — AREAS CHECKED — BY — DATE

ORIGINAL SURVEY — NOTE BOOK — NO. — SURVEYED — PLOTTED — TEMPLATE — AREAS — AREAS CHECKED — BY — DATE

MODEL: Default
FILE NAME: K:\8137 IDOT D8 157\CAD Sheets\D87679-sht-xsc 157.dgn

HMG ENGINEERS, INC. 9360 HOLY CROSS LANE BREESE, ILLINOIS 62230 Engineers • Surveyors (618) 526-9611 IL PROF. DESIGN FIRM NO. 184.000899	USER NAME = mobrien	DESIGNED -	REVISED -
		DRAWN -	REVISED -
	PLOT SCALE = 20.0000 ' / in.	CHECKED -	REVISED -
	PLOT DATE = 2/16/2022	DATE -	REVISED -

STATE OF ILLINOIS
DEPARTMENT OF TRANSPORTATION

CROSS SECTIONS
I–57

SCALE: 1:10H: 1:5V | SHEET 60 OF 194 SHEETS | STA. 1431+00.00 | TO STA. 1431+50.00

F.A.I. RTE.	SECTION	COUNTY	TOTAL SHEETS	SHEET NO.
57	61-(1,1-1,1-2,2)RS-1	MARION	484	264
		CONTRACT NO. 76F79		
		ILLINOIS	FED. AID PROJECT	NHPP-KC9D(768)

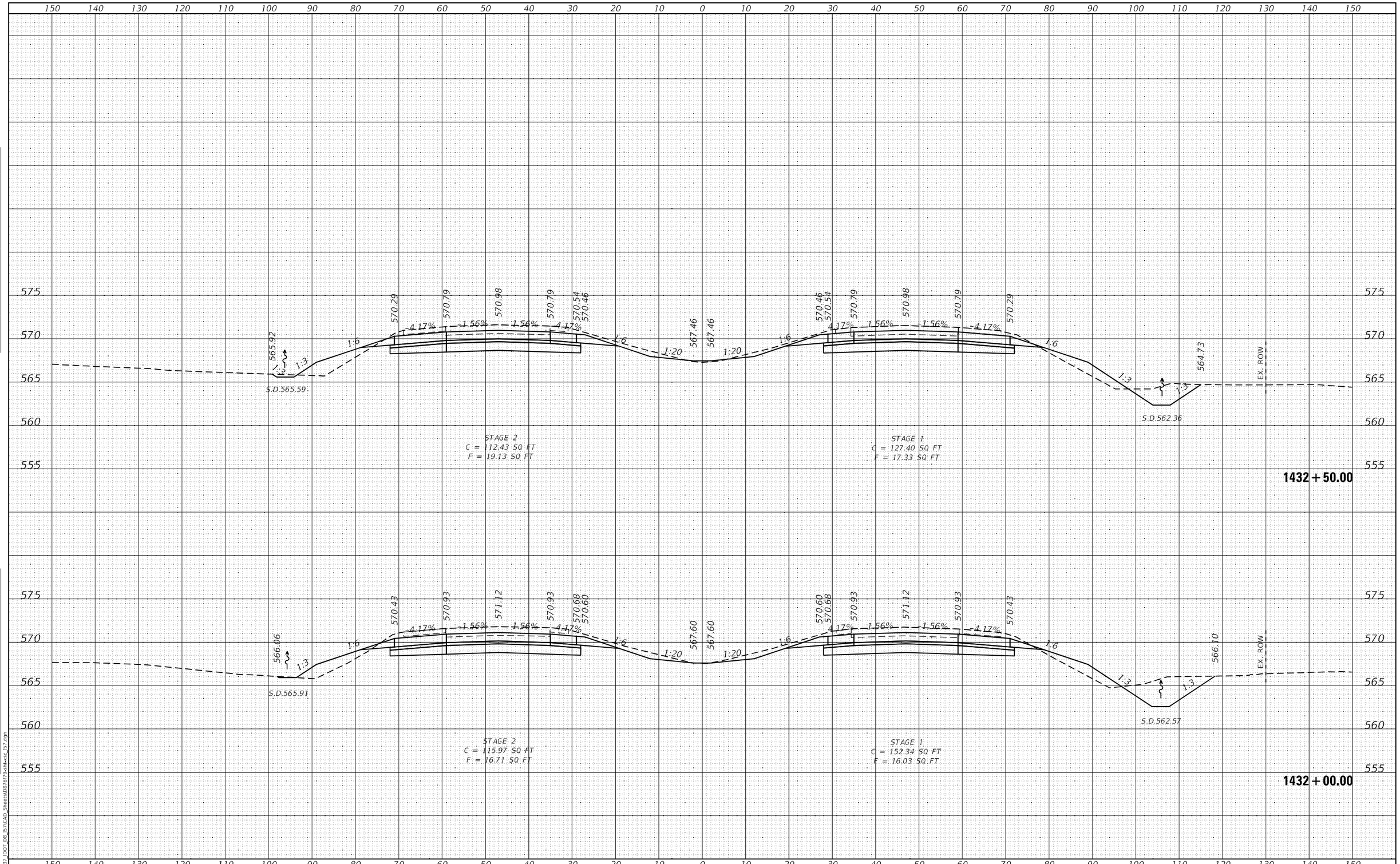

FINAL SURVEY	BY	DATE
SURVEYED		
PLOTTED		
TEMPLATE		
AREAS		
NOTE BOOK		
NO.	AREAS CHECKED	

ORIGINAL SURVEY	BY	DATE
SURVEYED		
PLOTTED		
TEMPLATE		
AREAS		
NOTE BOOK		
NO.	AREAS CHECKED	

MODEL: Default
FILE NAME: K:\8137 IDOT D8 I57\CAD Sheets\D87679-sht-xsc I57.dgn

HMG
HMG ENGINEERS, INC.
9360 HOLY CROSS LANE
BREESE, ILLINOIS 62230
Engineers • Surveyors (618) 526-9611
IL PROF. DESIGN FIRM NO. 184.000899

USER NAME = mobrien	DESIGNED -	REVISED -
	DRAWN -	REVISED -
PLOT SCALE = 20.0000 ' / in.	CHECKED -	REVISED -
PLOT DATE = 2/16/2022	DATE -	REVISED -

STATE OF ILLINOIS
DEPARTMENT OF TRANSPORTATION

CROSS SECTIONS
I-57

SCALE: 1:10H: 1:5V | SHEET 61 OF 194 SHEETS | STA. 1432+00.00 | TO STA. 1432+50.00

F.A.I. RTE.	SECTION	COUNTY	TOTAL SHEETS	SHEET NO.
57	61-(1,1-1,1-2,2)RS-1	MARION	484	265
		CONTRACT NO. 76F79		
		ILLINOIS	FED. AID PROJECT	NHPP-KC9D(768)

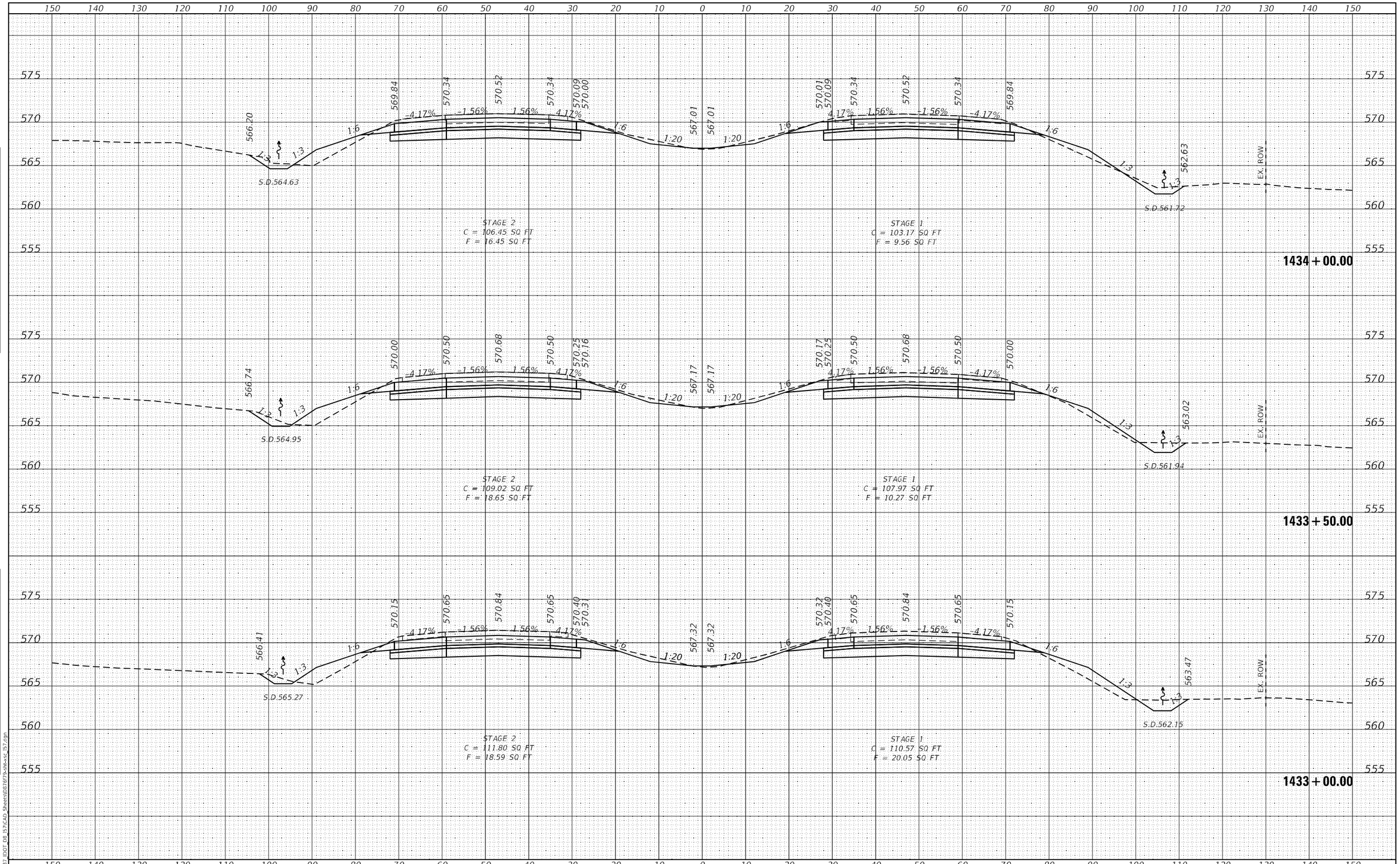

FINAL SURVEY — NOTE BOOK — NO. — SURVEYED — PLOTTED — TEMPLATE — AREAS — AREAS CHECKED — BY — DATE

ORIGINAL SURVEY — NOTE BOOK — NO. — SURVEYED — PLOTTED — TEMPLATE — AREAS — AREAS CHECKED — BY — DATE

MODIF.: Default
FILE NAME: K:\8137 IDOT D8 I57\CAD Sheets\D8767F9-sht-xsc I57.dgn

HMG ENGINEERS, INC. 9360 HOLY CROSS LANE BREESE, ILLINOIS 62230 Engineers • Surveyors (618) 526-9611 IL PROF. DESIGN FIRM NO. 184.000899	USER NAME = mbrilen	DESIGNED -	REVISED -
		DRAWN -	REVISED -
	PLOT SCALE = 20.0000 ' / in.	CHECKED -	REVISED -
	PLOT DATE = 2/16/2022	DATE -	REVISED -

STATE OF ILLINOIS
DEPARTMENT OF TRANSPORTATION

CROSS SECTIONS
I-57

SCALE: 1:10H; 1:5V | SHEET 62 OF 194 SHEETS | STA. 1433+00.00 TO STA. 1434+00.00

F.A.I. RTE.	SECTION	COUNTY	TOTAL SHEETS	SHEET NO.
57	61-(1,1-1,1-2,2)RS-1	MARION	484	266
		CONTRACT NO. 76F79		
	ILLINOIS	FED. AID PROJECT	NHPP-KC9D(768)	

150 140 130 120 110 100 90 80 70 60 50 40 30 20 10 0 10 20 30 40 50 60 70 80 90 100 110 120 130 140 150

570 565 560 555

566.81 569.31 569.81 570.00 569.81 569.56 569.48 566.48 566.48 569.48 569.56 569.81 570.00 569.81 569.31 563.31

-4.17% -1.56% 1.56% 4.17% 1:6 1:20 1:20 1:6 1:6 1:3 1:3 1:3 1:3 EX. ROW

S.D.563.67 S.D.561.09

STAGE 2
C = 114.89 SQ FT
F = 21.35 SQ FT

STAGE 1
C = 121.54 SQ FT
F = 5.45 SQ FT

1435 + 50.00

575 570 565 560 555

567.48 569.49 569.99 570.18 569.99 569.74 569.66 566.66 566.66 569.66 569.74 569.99 570.18 569.99 569.49 562.66

-4.17% -1.56% 1.56% 4.17% 1:6 1:20 1:20 1:6 1:6 1:3 1:3 1:3 1:3 EX. ROW

S.D.563.99 S.D.561.30

STAGE 2
C = 112.92 SQ FT
F = 20.52 SQ FT

STAGE 1
C = 110.88 SQ FT
F = 17.83 SQ FT

1435 + 00.00

575 570 565 560 555

566.17 569.67 570.17 570.36 570.17 569.92 569.83 566.84 566.84 569.84 569.92 570.17 570.36 570.17 569.67 562.50

-4.17% -1.56% 1.56% 4.17% 1:6 1:20 1:20 1:6 1:6 1:3 1:3 1:3 1:3 EX. ROW

S.D.564.31 S.D.561.51

STAGE 2
C = 105.89 SQ FT
F = 17.66 SQ FT

STAGE 1
C = 109.23 SQ FT
F = 10.56 SQ FT

1434 + 50.00

150 140 130 120 110 100 90 80 70 60 50 40 30 20 10 0 10 20 30 40 50 60 70 80 90 100 110 120 130 140 150

FINAL SURVEY | NOTE BOOK | NO. | SURVEYED | PLOTTED | TEMPLATE | AREAS | AREAS CHECKED | BY | DATE

ORIGINAL SURVEY | NOTE BOOK | NO. | SURVEYED | PLOTTED | TEMPLATE | AREAS | AREAS CHECKED | BY | DATE

MODEL: Default
FILE NAME: K:\8137_IDOT_D8_I57\CAD Sheets\D876F79-sht-xs_I57.dgn

HMG ENGINEERS, INC.
9360 HOLY CROSS LANE
BREESE, ILLINOIS 62230
Engineers • Surveyors (618) 526-9611
IL PROF. DESIGN FIRM NO. 184.000899

USER NAME = mobrien	DESIGNED -	REVISED -
	DRAWN -	REVISED -
PLOT SCALE = 20.0000 ' / in.	CHECKED -	REVISED -
PLOT DATE = 2/16/2022	DATE -	REVISED -

STATE OF ILLINOIS
DEPARTMENT OF TRANSPORTATION

CROSS SECTIONS
I-57

SCALE: 1:10H: 1:5V | SHEET 63 OF 194 SHEETS | STA. 1434+50.00 TO STA. 1435+50.00

F.A.I. RTE.	SECTION	COUNTY	TOTAL SHEETS	SHEET NO.
57	61-(1,1-1,1-2,2)RS-1	MARION	484	267
		CONTRACT NO. 76F79		
	ILLINOIS	FED. AID PROJECT	NHPP-KC9D(768)	

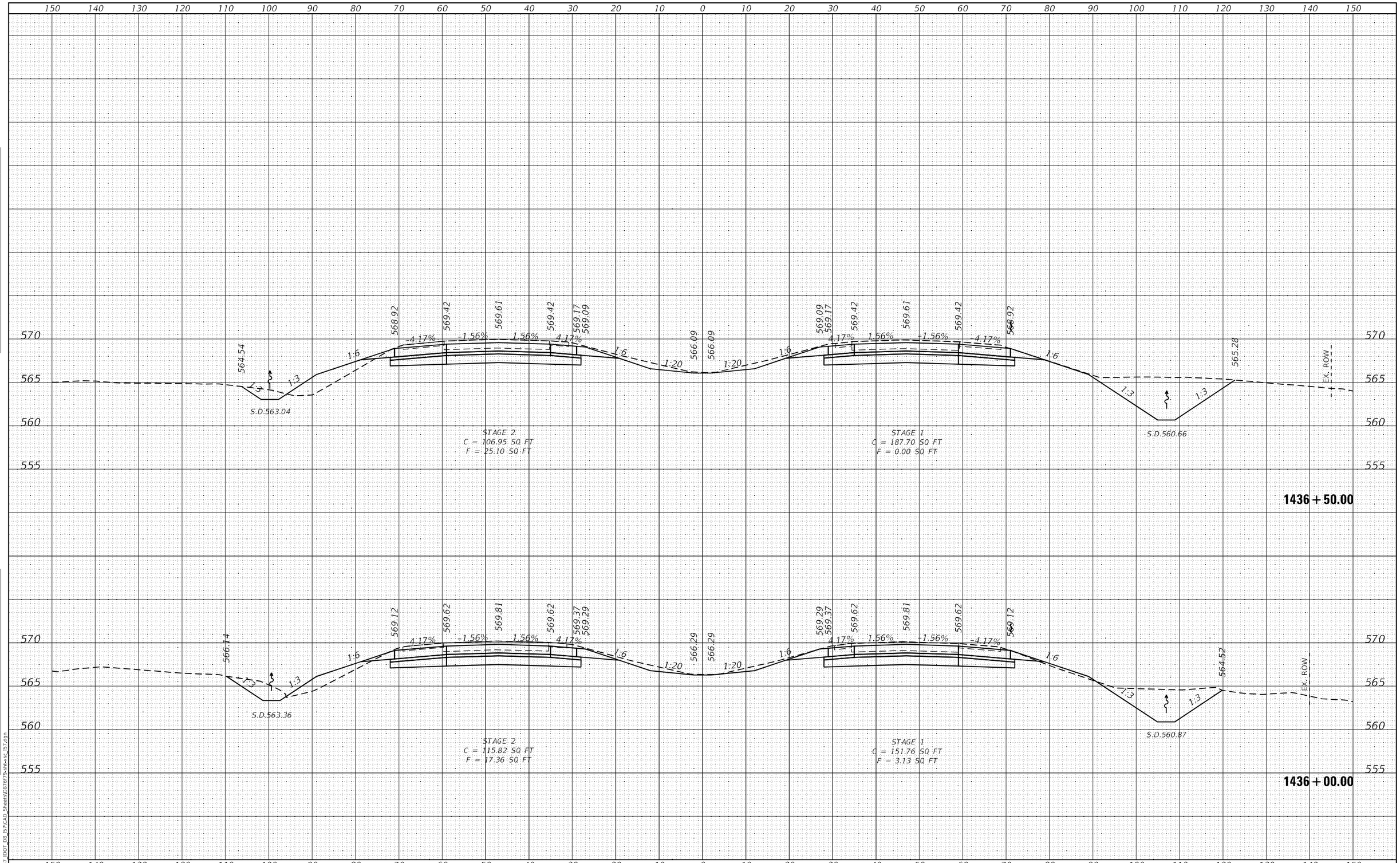

FINAL SURVEY		BY	DATE
NOTE BOOK	SURVEYED		
NO.	PLOTTED		
	TEMPLATE		
	AREAS		
	AREAS CHECKED		

ORIGINAL SURVEY		BY	DATE
NOTE BOOK	SURVEYED		
NO.	PLOTTED		
	TEMPLATE		
	AREAS		
	AREAS CHECKED		

MODEL: Default
FILE NAME: K:\8137_IDOT_D8_I57\CAD_Sheets\D876f79-sht-xsc_I57.dgn

HMG ENGINEERS, INC.
9360 HOLY CROSS LANE
BREESE, ILLINOIS 62230
(618) 526-9611
Engineers • Surveyors
IL PROF. DESIGN FIRM NO. 184.000899

USER NAME = mobrien	DESIGNED -	REVISED -	
	DRAWN -	REVISED -	
PLOT SCALE = 20.0000 ' / in.	CHECKED -	REVISED -	
PLOT DATE = 2/16/2022	DATE -	REVISED -	

STATE OF ILLINOIS
DEPARTMENT OF TRANSPORTATION

CROSS SECTIONS
I-57

SCALE: 1:10H; 1:5V | SHEET 64 OF 194 SHEETS | STA. 1436+00.00 TO STA. 1436+50.00

F.A.I. RTE.	SECTION	COUNTY	TOTAL SHEETS	SHEET NO.
57	61-(1,1-1,1-2,2)RS-1	MARION	484	268

CONTRACT NO. 76F79

ILLINOIS | FED. AID PROJECT NHPP-KC9D(768)

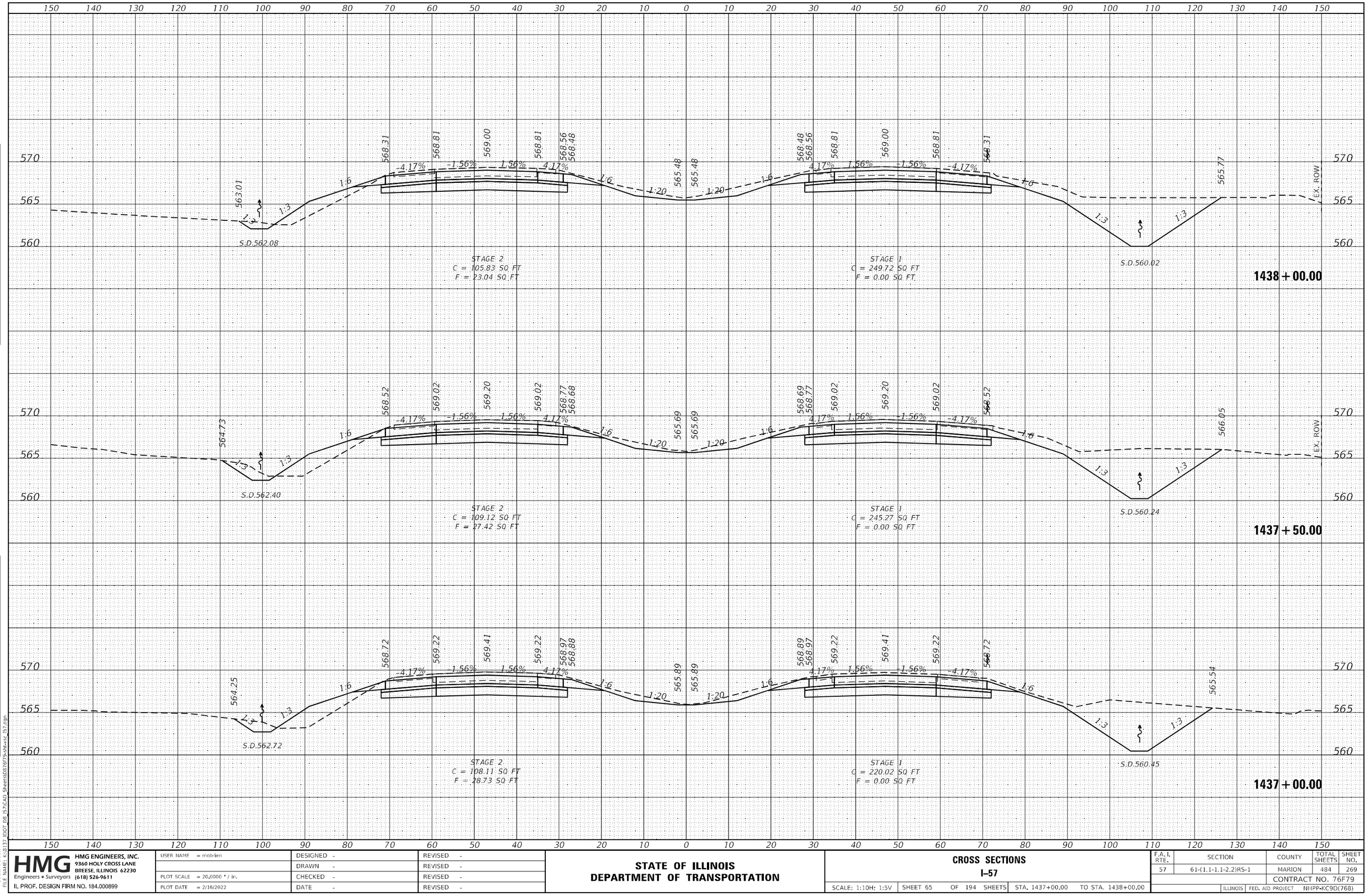

FINAL SURVEY | NOTE BOOK NO. | SURVEYED | PLOTTED | TEMPLATE | AREAS | AREAS CHECKED | BY | DATE

ORIGINAL SURVEY | NOTE BOOK NO. | SURVEYED | PLOTTED | TEMPLATE | AREAS | AREAS CHECKED | BY | DATE

MODEL: Default
FILE NAME: K:\8137 IDOT D8 I57\CAD Sheets\D876f79-sht-xsc I57.dgn

HMG ENGINEERS, INC.
9360 HOLY CROSS LANE
BREESE, ILLINOIS 62230
(618) 526-9611
Engineers • Surveyors
IL PROF. DESIGN FIRM NO. 184.000899

USER NAME = mobrien	DESIGNED -	REVISED -	
	DRAWN -	REVISED -	
PLOT SCALE = 20.0000 ' / in.	CHECKED -	REVISED -	
PLOT DATE = 2/16/2022	DATE -	REVISED -	

STATE OF ILLINOIS
DEPARTMENT OF TRANSPORTATION

CROSS SECTIONS
I-57

SCALE: 1:10H; 1:5V | SHEET 65 OF 194 SHEETS | STA. 1437+00.00 TO STA. 1438+00.00

F.A.I. RTE.	SECTION	COUNTY	TOTAL SHEETS	SHEET NO.
57	61-(1,1-1,1-2,2)RS-1	MARION	484	269

CONTRACT NO. 76F79

ILLINOIS | FED. AID PROJECT NHPP-KC9D(768)

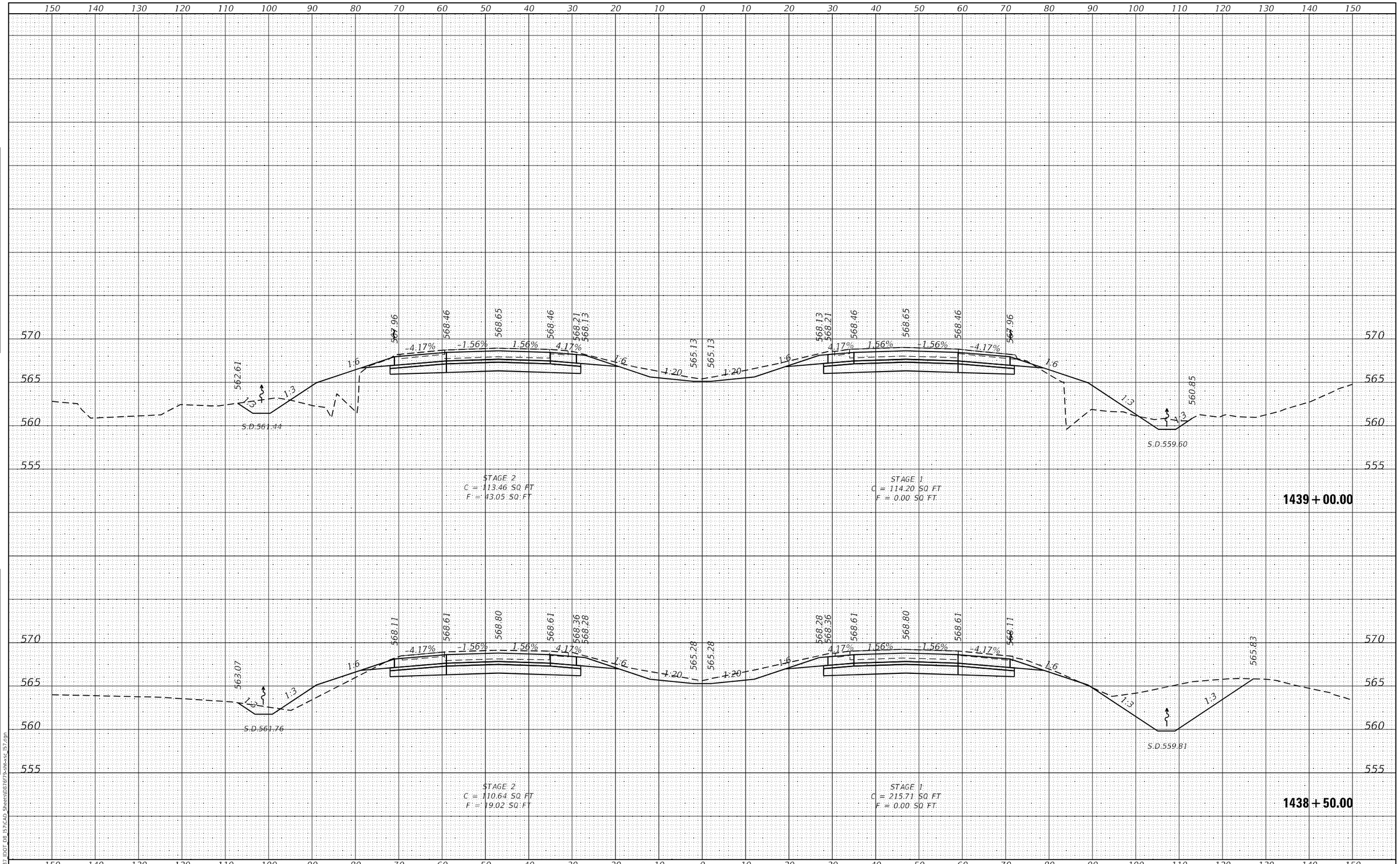

HMG ENGINEERS, INC. 9360 HOLY CROSS LANE BREESE, ILLINOIS 62230 Engineers • Surveyors (618) 526-9611 IL PROF. DESIGN FIRM NO. 184.000899	USER NAME = mobrien	DESIGNED -	REVISED -
		DRAWN -	REVISED -
	PLOT SCALE = 20.0000 ' / in.	CHECKED -	REVISED -
	PLOT DATE = 2/16/2022	DATE -	REVISED -

STATE OF ILLINOIS
DEPARTMENT OF TRANSPORTATION

CROSS SECTIONS
I-57

SCALE: 1:10H: 1:5V | SHEET 66 OF 194 SHEETS | STA. 1438+50.00 | TO STA. 1439+00.00

F.A.I. RTE.	SECTION	COUNTY	TOTAL SHEETS	SHEET NO.
57	61-(1,1-1,1-2,2)RS-1	MARION	484	270
		CONTRACT NO. 76F79		
	ILLINOIS	FED. AID PROJECT	NHPP-KC9D(768)	

ORIGINAL SURVEY — NOTE BOOK — NO. — SURVEYED — PLOTTED — TEMPLATE — AREAS — AREAS CHECKED — BY — DATE

FINAL SURVEY — NOTE BOOK — NO. — SURVEYED — PLOTTED — TEMPLATE — AREAS — AREAS CHECKED — BY — DATE

MODEL: Default
FILE NAME: K:\8137 IDOT D8 I57\CAD Sheets\D876F79-sht-xsc_I57.dgn

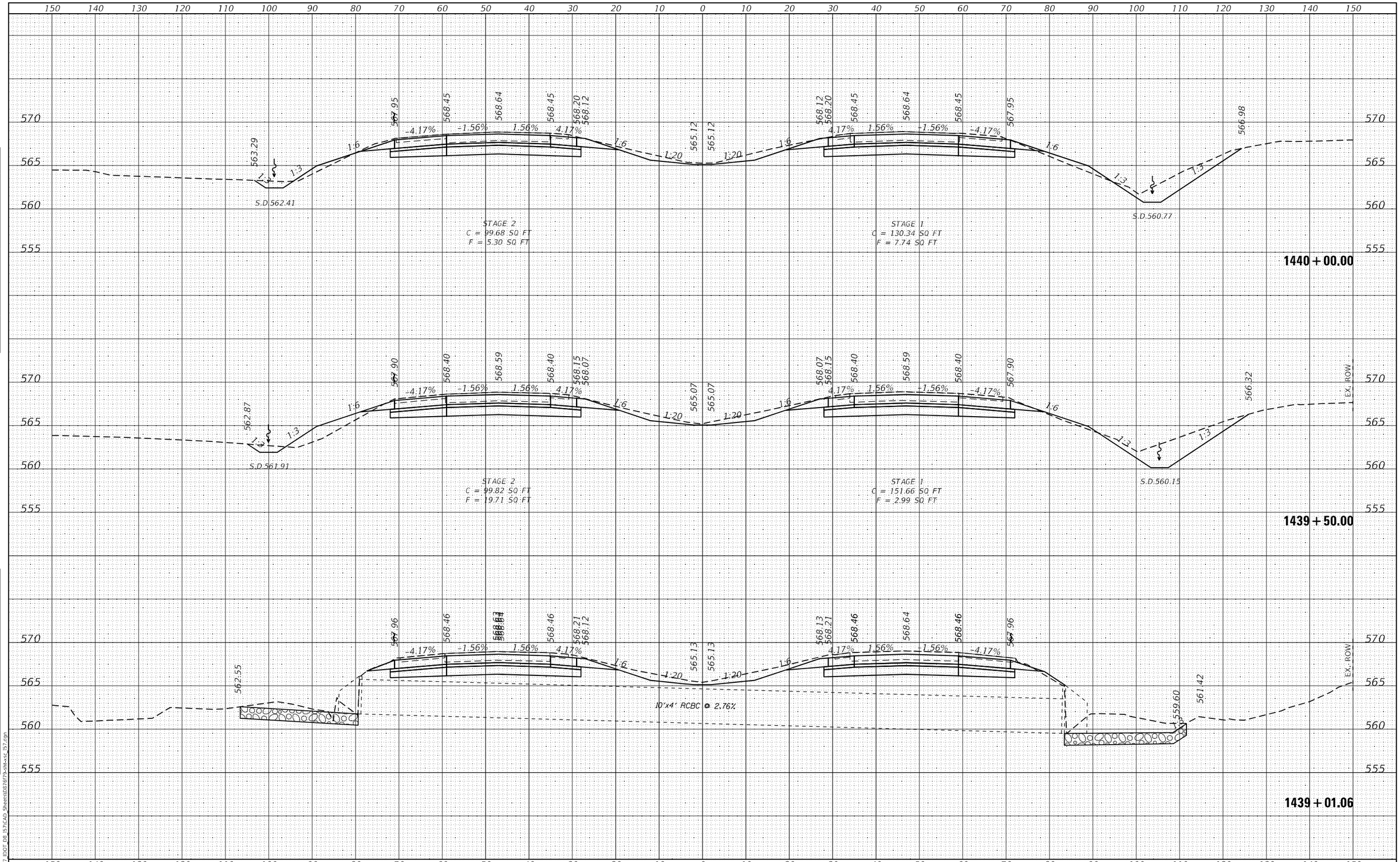

FINAL SURVEY | NOTE BOOK NO. | SURVEYED | PLOTTED | TEMPLATE | AREAS | AREAS CHECKED | BY | DATE

ORIGINAL SURVEY | NOTE BOOK NO. | SURVEYED | PLOTTED | TEMPLATE | AREAS | AREAS CHECKED | BY | DATE

MODEL: Default
FILE NAME: K:\8137_IDOT_D8_I57\CAD_Sheets\D876f79-sht-xsc_I57.dgn

HMG ENGINEERS, INC.
9360 HOLY CROSS LANE
BREESE, ILLINOIS 62230
(618) 526-9611
Engineers • Surveyors
IL PROF. DESIGN FIRM NO. 184.000899

USER NAME = mobrien	DESIGNED -	REVISED -	
	DRAWN -	REVISED -	
PLOT SCALE = 20.0000 ' / in.	CHECKED -	REVISED -	
PLOT DATE = 2/16/2022	DATE -	REVISED -	

STATE OF ILLINOIS
DEPARTMENT OF TRANSPORTATION

CROSS SECTIONS
I-57

SCALE: 1:10H: 1:5V | SHEET 67 OF 194 SHEETS | STA. 1439+01.06 TO STA. 1440+00.00

F.A.I. RTE.	SECTION	COUNTY	TOTAL SHEETS	SHEET NO.
57	61-(1,1-1,1-2,2)RS-1	MARION	484	271
		CONTRACT NO. 76F79		
		ILLINOIS FED. AID PROJECT NHPP-KC9D(768)		

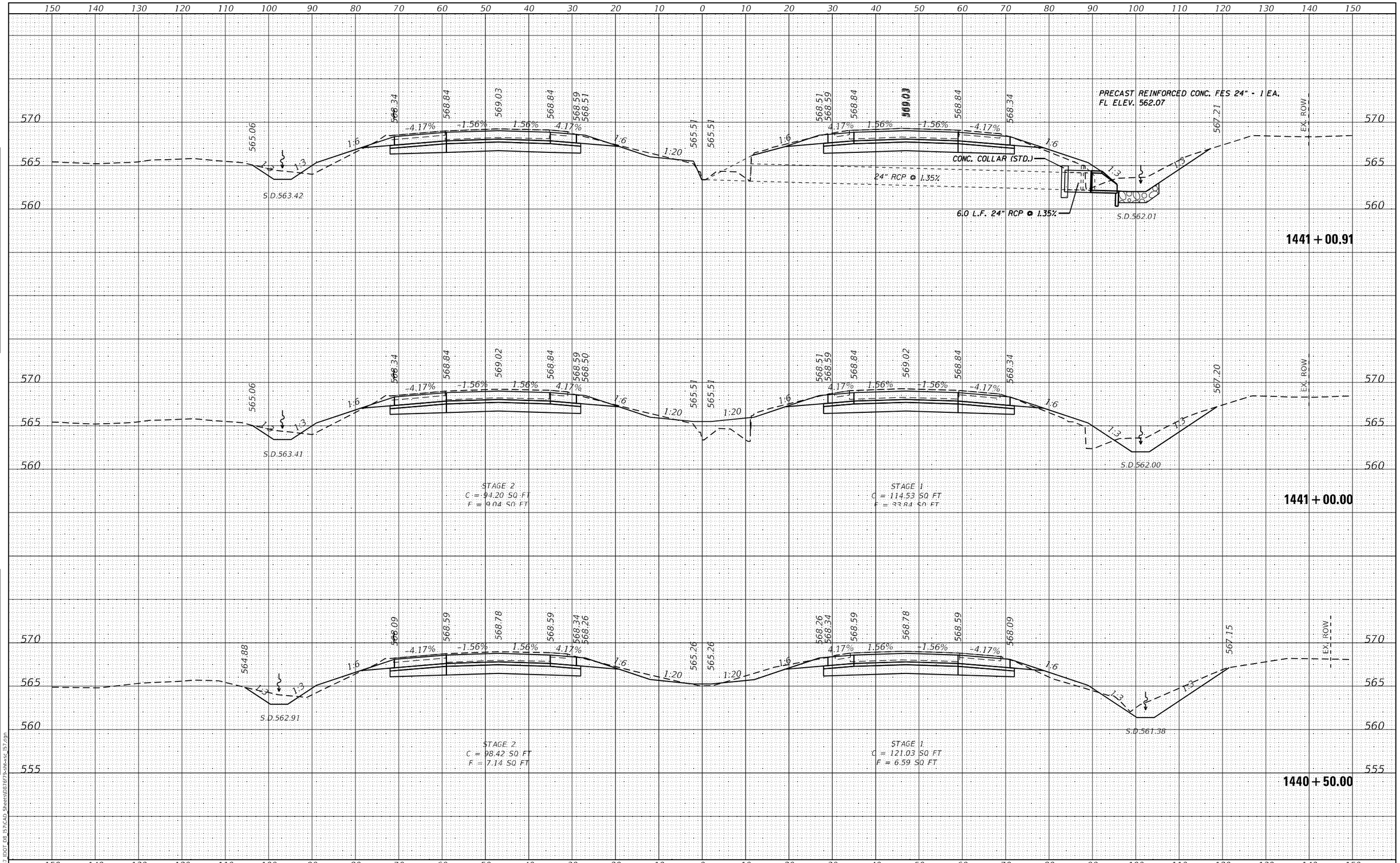

FINAL SURVEY | NOTE BOOK NO. | SURVEYED | PLOTTED | TEMPLATE | AREAS | AREAS CHECKED | BY | DATE

ORIGINAL SURVEY | NOTE BOOK NO. | SURVEYED | PLOTTED | TEMPLATE | AREAS | AREAS CHECKED | BY | DATE

MODEL: Default
FILE NAME: K:\8137_IDOT_D8_I57\CAD_Sheets\D876f79-sht-xsc_I57.dgn

HMG ENGINEERS, INC.
9360 HOLY CROSS LANE
BREESE, ILLINOIS 62230
(618) 526-9611
Engineers • Surveyors
IL PROF. DESIGN FIRM NO. 184.000899

USER NAME = mobrien	DESIGNED -	REVISED -	
	DRAWN -	REVISED -	
PLOT SCALE = 20.0000 ' / in.	CHECKED -	REVISED -	
PLOT DATE = 2/16/2022	DATE -	REVISED -	

STATE OF ILLINOIS
DEPARTMENT OF TRANSPORTATION

CROSS SECTIONS
I-57

SCALE: 1:10H: 1:5V | SHEET 68 OF 194 SHEETS | STA. 1440+50.00 TO STA. 1441+00.91

F.A.I. RTE.	SECTION	COUNTY	TOTAL SHEETS	SHEET NO.
57	61-(1,1-1,1-2,2)RS-1	MARION	484	272
		CONTRACT NO. 76F79		
		ILLINOIS FED. AID PROJECT NHPP-KC9D(768)		

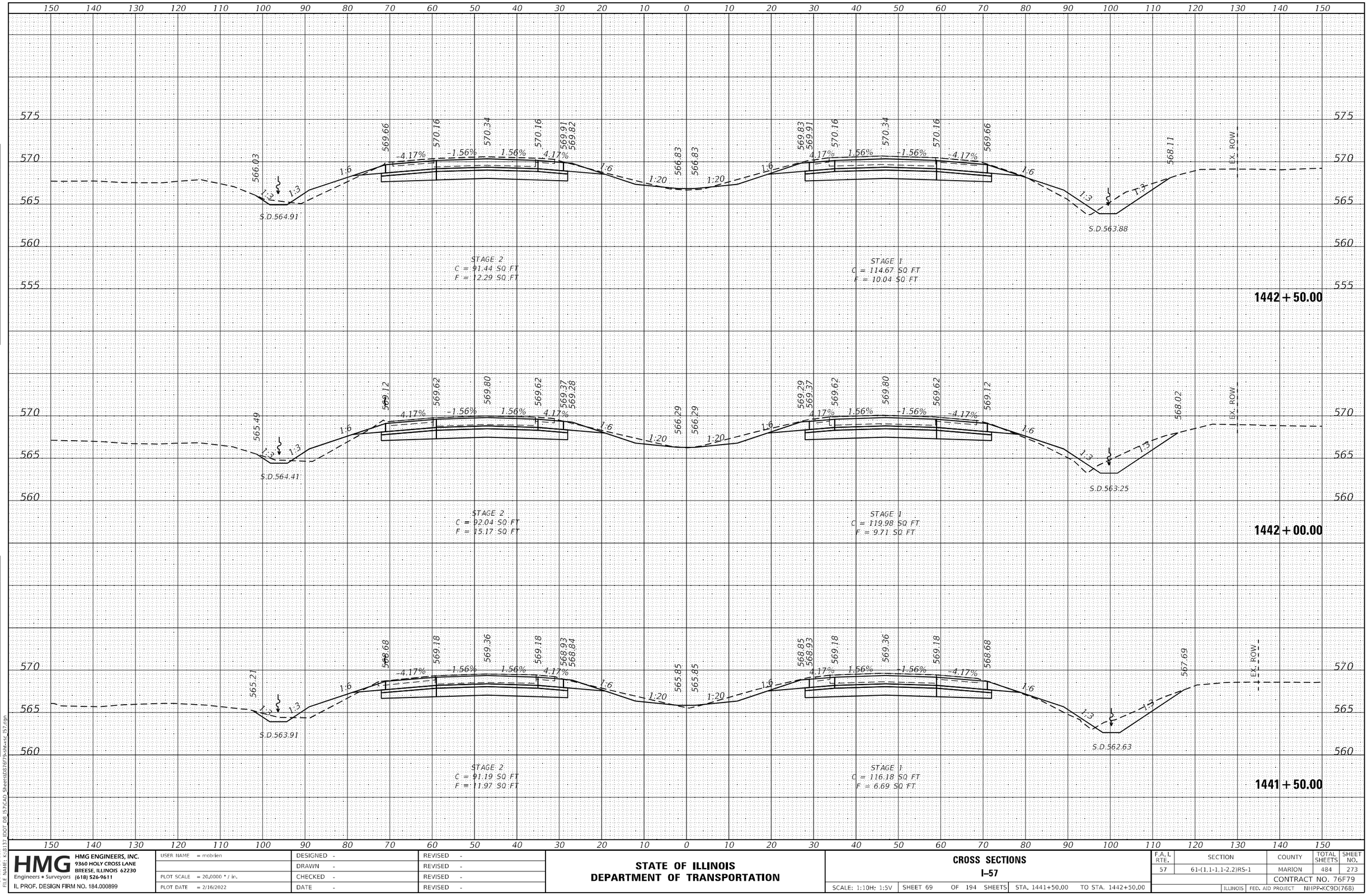

FINAL SURVEY — NOTE BOOK — NO. — SURVEYED — PLOTTED — TEMPLATE — AREAS — AREAS CHECKED — BY — DATE

ORIGINAL SURVEY — NOTE BOOK — NO. — SURVEYED — PLOTTED — TEMPLATE — AREAS — AREAS CHECKED — BY — DATE

MODEL: Default
FILE NAME: K:\81137 IDOT_D8_I57\CAD Sheets\D87679-sht-xsc I57.dgn

HMG Engineers • Surveyors	USER NAME = mobrien	DESIGNED -	REVISED -
HMG ENGINEERS, INC.		DRAWN -	REVISED -
9360 HOLY CROSS LANE	PLOT SCALE = 20.0000 ' / in.	CHECKED -	REVISED -
BREESE, ILLINOIS 62230	PLOT DATE = 2/16/2022	DATE -	REVISED -
(618) 526-9611			
IL PROF. DESIGN FIRM NO. 184.000899			

STATE OF ILLINOIS
DEPARTMENT OF TRANSPORTATION

CROSS SECTIONS
I–57

SCALE: 1:10H: 1:5V | SHEET 69 OF 194 SHEETS | STA. 1441+50.00 TO STA. 1442+50.00

F.A.I. RTE.	SECTION	COUNTY	TOTAL SHEETS	SHEET NO.
57	61-(1,1-1,1-2,2)RS-1	MARION	484	273
		CONTRACT NO. 76F79		
		ILLINOIS	FED. AID PROJECT	NHPP-KC9D(768)

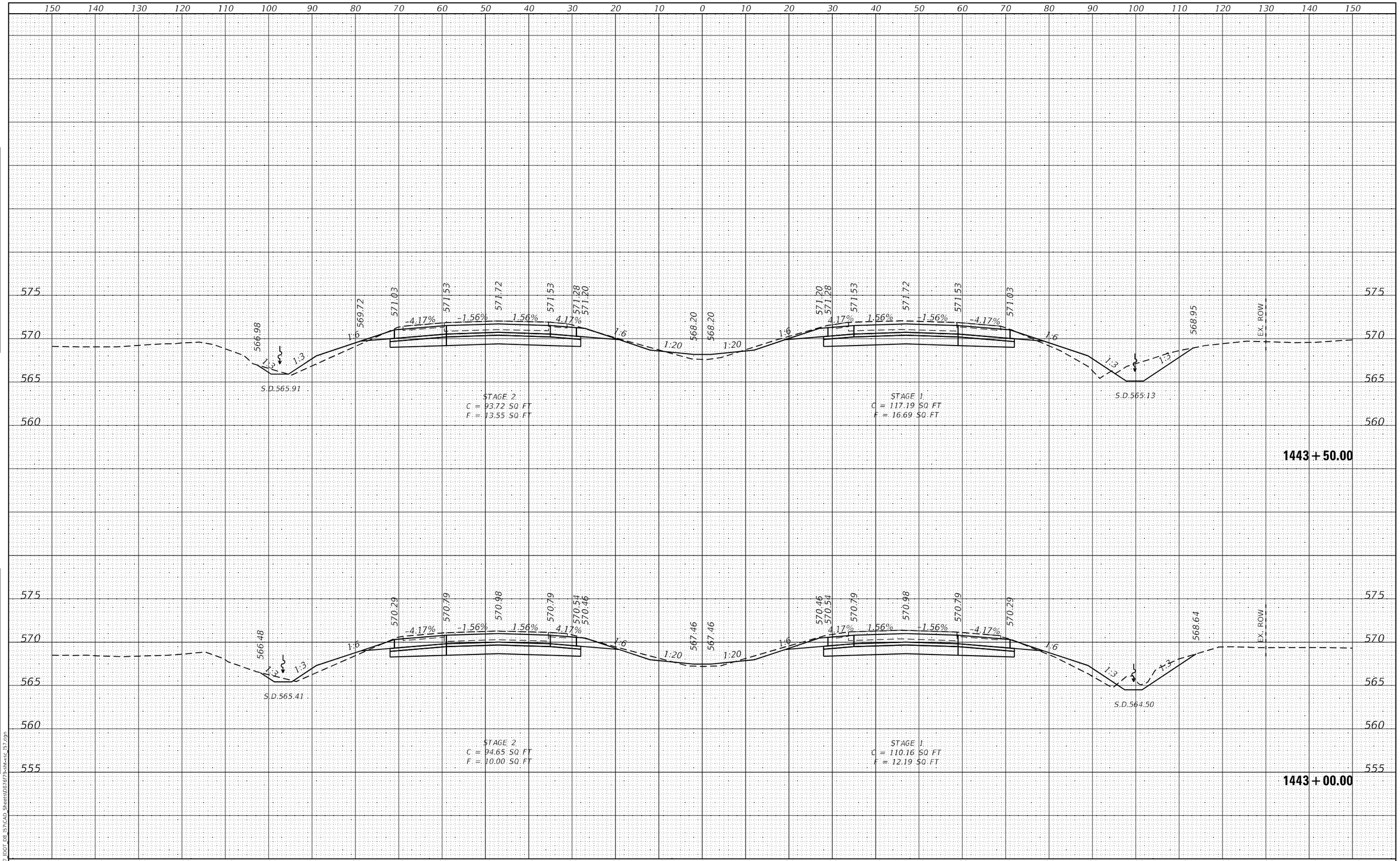

FINAL SURVEY | NOTE BOOK NO. | SURVEYED | PLOTTED | TEMPLATE | AREAS | AREAS CHECKED | BY | DATE

ORIGINAL SURVEY | NOTE BOOK NO. | SURVEYED | PLOTTED | TEMPLATE | AREAS | AREAS CHECKED | BY | DATE

MODEL: Default
FILE NAME: K:\8137 IDOT D8 I57\CAD Sheets\D876f79-sht-xsc_I57.dgn

HMG ENGINEERS, INC.
9360 HOLY CROSS LANE
BREESE, ILLINOIS 62230
Engineers • Surveyors (618) 526-9611
IL PROF. DESIGN FIRM NO. 184.000899

USER NAME = mobrien	DESIGNED -	REVISED -
	DRAWN -	REVISED -
PLOT SCALE = 20.0000 ' / in.	CHECKED -	REVISED -
PLOT DATE = 2/16/2022	DATE -	REVISED -

STATE OF ILLINOIS
DEPARTMENT OF TRANSPORTATION

CROSS SECTIONS
I-57

SCALE: 1:10H: 1:5V | SHEET 70 OF 194 SHEETS | STA. 1443+00.00 TO STA. 1443+50.00

F.A.I. RTE.	SECTION	COUNTY	TOTAL SHEETS	SHEET NO.
57	61-(1,1-1,1-2,2)RS-1	MARION	484	274

CONTRACT NO. 76F79

ILLINOIS | FED. AID PROJECT NHPP-KC9D(768)

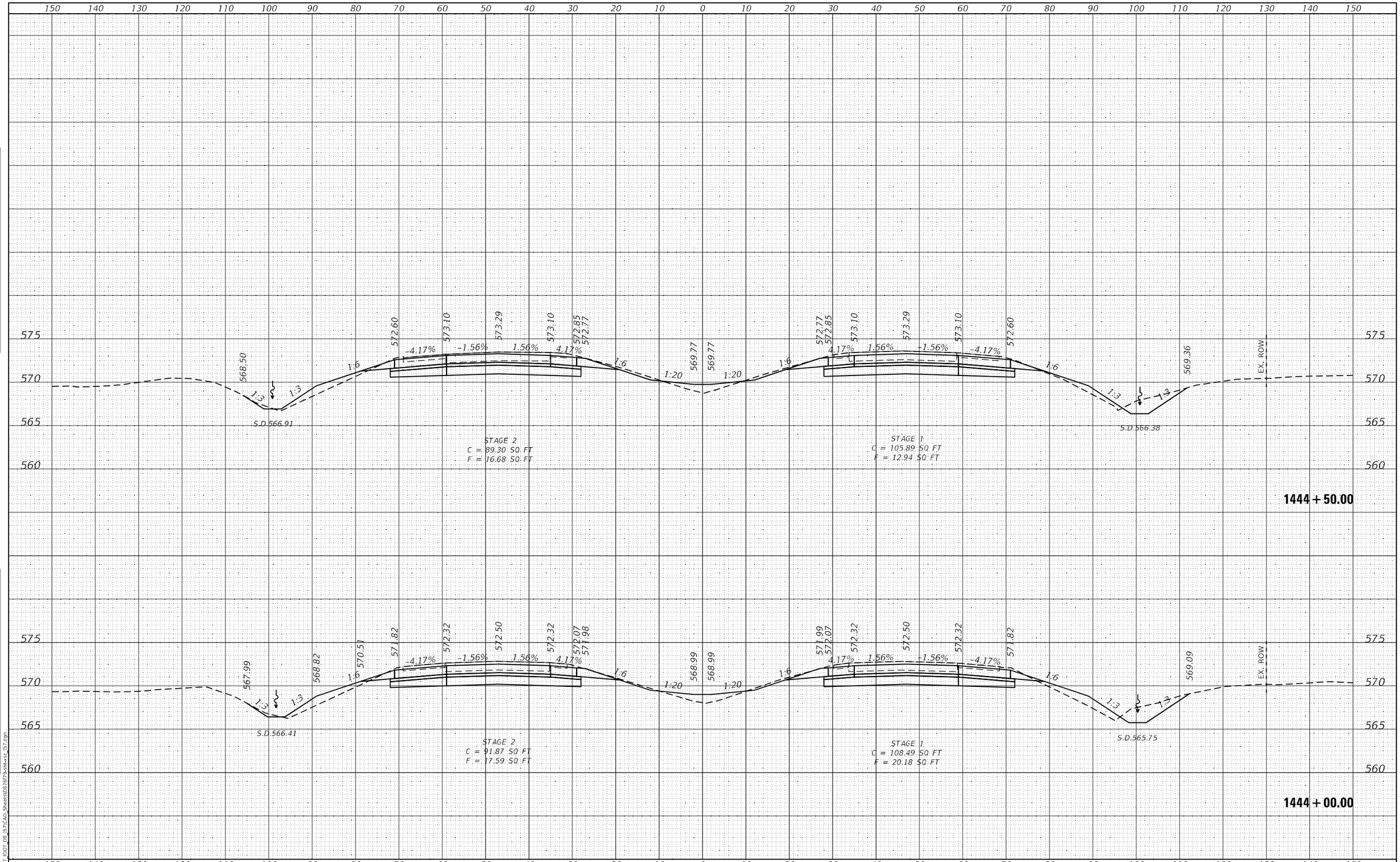

FINAL SURVEY		BY	DATE
NOTE BOOK NO.	SURVEYED		
	PLOTTED		
	TEMPLATE		
	AREAS		
	AREAS CHECKED		

ORIGINAL SURVEY		BY	DATE
NOTE BOOK NO.	SURVEYED		
	PLOTTED		
	TEMPLATE		
	AREAS		
	AREAS CHECKED		

MODEL: Default
FILE NAME: K:\8137_IDOT_D8_I57\CAD_Sheets\D876f79-sht-xsc_I57.dgn

HMG ENGINEERS, INC.
9360 HOLY CROSS LANE
BREESE, ILLINOIS 62230
(618) 526-9611
Engineers • Surveyors
IL PROF. DESIGN FIRM NO. 184.000899

USER NAME = mobrien	DESIGNED -	REVISED -
	DRAWN -	REVISED -
PLOT SCALE = 20.0000 ' / in.	CHECKED -	REVISED -
PLOT DATE = 2/16/2022	DATE -	REVISED -

STATE OF ILLINOIS
DEPARTMENT OF TRANSPORTATION

CROSS SECTIONS
I-57

SCALE: 1:10H: 1:5V | SHEET 71 OF 194 SHEETS | STA. 1444+00.00 TO STA. 1444+50.00

F.A.I. RTE.	SECTION	COUNTY	TOTAL SHEETS	SHEET NO.
57	61-(1,1-1,1-2,2)RS-1	MARION	484	275
		CONTRACT NO. 76F79		
		ILLINOIS FED. AID PROJECT NHPP-KC9D(768)		

150 140 130 120 110 100 90 80 70 60 50 40 30 20 10 0 10 20 30 40 50 60 70 80 90 100 110 120 130 140 150

575
570
565
560

570.69 574.17 574.68 574.86 574.67 574.42 574.34 571.34 571.34 574.34 574.42 574.68 574.86 574.67 574.17 570.83 EX. ROW

-4.17% -1.56% 1.56% 4.17% 1:6 1:20 1:20 1:6 4.17% 1.56% -1.56% -4.17% 1:6 1:3 1:3

S:D.567.91 S.D.567.63

STAGE 2
C = 71.19 SQ FT
F = 18.95 SQ FT

STAGE 1
C = 112.16 SQ FT
F = 8.73 SQ FT

1445 + 50.00

569.08 573.39 573.89 574.08 573.89 573.64 573.56 570.56 570.56 573.56 573.64 573.89 574.08 573.89 573.39 569.83 EX. ROW

-4.17% -1.56% 1.56% 4.17% 1:6 1:20 1:20 1:6 4.17% 1.56% -1.56% -4.17% 1:6 1:3 1:3

S:D.567.41 S.D.567.00

STAGE 2
C = 80.16 SQ FT
F = 18.04 SQ FT

STAGE 1
C = 110.68 SQ FT
F = 11.94 SQ FT

1445 + 00.00

150 140 130 120 110 100 90 80 70 60 50 40 30 20 10 0 10 20 30 40 50 60 70 80 90 100 110 120 130 140 150

FINAL SURVEY	ORIGINAL SURVEY
NOTE BOOK	NOTE BOOK
NO.	NO.
AREAS CHECKED	AREAS CHECKED
AREAS	AREAS
TEMPLATE	TEMPLATE
PLOTTED	PLOTTED
SURVEYED	SURVEYED
BY	BY
DATE	DATE

NODEL: Default
FILE NAME: K:\8137 IDOT D8 I57\CAD Sheets\D87679-sht-xs I57.dgn

HMG HMG ENGINEERS, INC.
9360 HOLY CROSS LANE
BREESE, ILLINOIS 62230
Engineers • Surveyors (618) 526-9611
IL PROF. DESIGN FIRM NO. 184.000899

USER NAME = mobrien	DESIGNED -	REVISED -
	DRAWN -	REVISED -
PLOT SCALE = 20.0000 ' / in.	CHECKED -	REVISED -
PLOT DATE = 2/16/2022	DATE -	REVISED -

STATE OF ILLINOIS
DEPARTMENT OF TRANSPORTATION

CROSS SECTIONS
I-57

SCALE: 1:10H: 1:5V | SHEET 72 OF 194 SHEETS | STA. 1445+00.00 TO STA. 1445+50.00

F.A.I. RTE.	SECTION	COUNTY	TOTAL SHEETS	SHEET NO.
57	61-(1,1-1,1-2,2)RS-1	MARION	484	276
		CONTRACT NO. 76F79		
		ILLINOIS FED. AID PROJECT	NHPP-KC9D(768)	

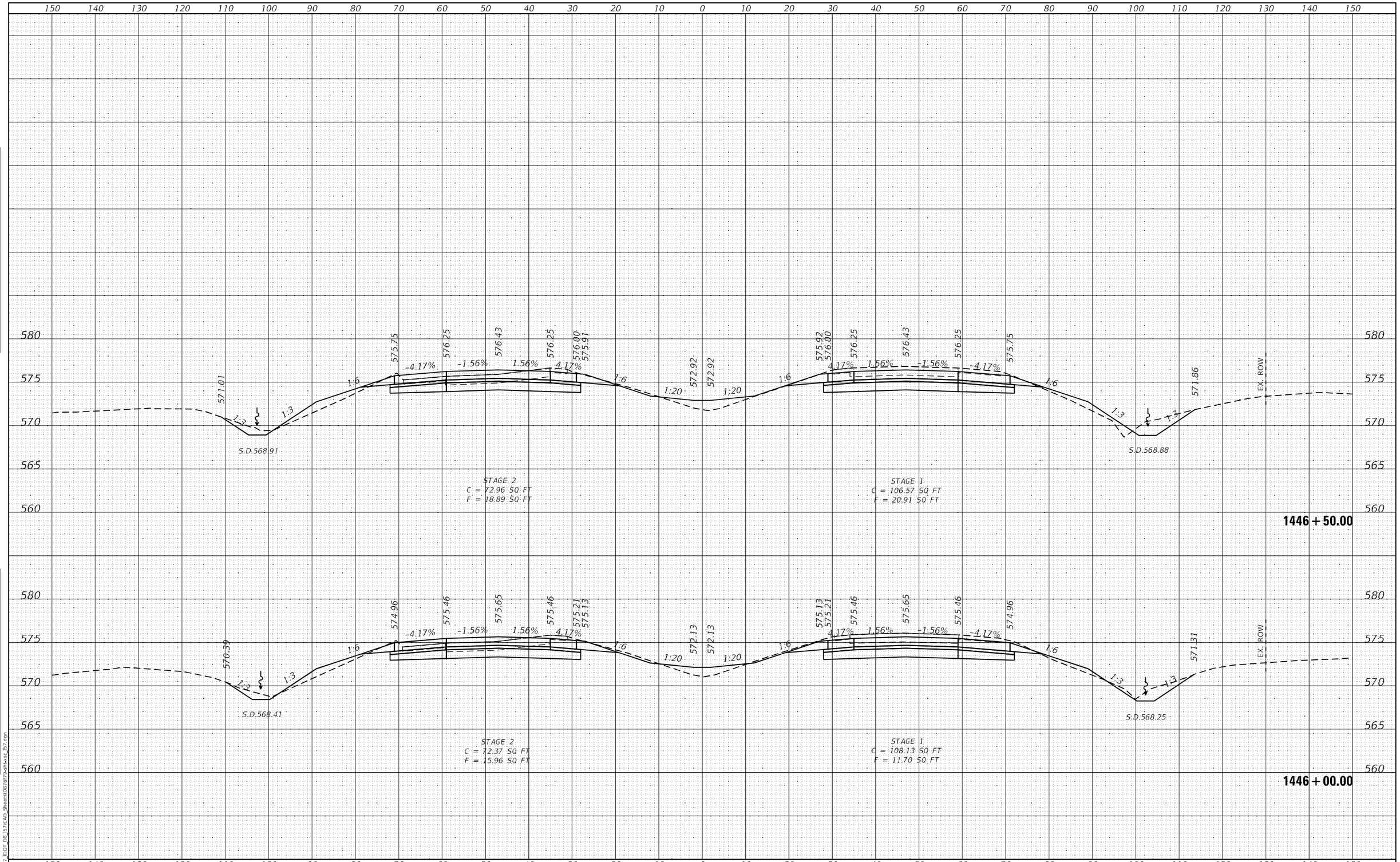

FINAL SURVEY		BY	DATE
NOTE BOOK NO.	SURVEYED		
	PLOTTED		
	TEMPLATE		
	AREAS		
	AREAS CHECKED		

ORIGINAL SURVEY		BY	DATE
NOTE BOOK NO.	SURVEYED		
	PLOTTED		
	TEMPLATE		
	AREAS		
	AREAS CHECKED		

MODEL: Default
FILE NAME: K:\8137_IDOT_D8_I57\CAD_Sheets\D876f79-sht-xsc_I57.dgn

HMG ENGINEERS, INC.
9360 HOLY CROSS LANE
BREESE, ILLINOIS 62230
(618) 526-9611
Engineers • Surveyors
IL PROF. DESIGN FIRM NO. 184.000899

USER NAME = mobrien	DESIGNED -	REVISED -
	DRAWN -	REVISED -
PLOT SCALE = 20.0000 ' / in.	CHECKED -	REVISED -
PLOT DATE = 2/16/2022	DATE -	REVISED -

STATE OF ILLINOIS
DEPARTMENT OF TRANSPORTATION

CROSS SECTIONS
I-57

SCALE: 1:10H: 1:5V | SHEET 73 OF 194 SHEETS | STA. 1446+00.00 TO STA. 1446+50.00

F.A.I. RTE.	SECTION	COUNTY	TOTAL SHEETS	SHEET NO.
57	61-(1,1-1,1-2,2)RS-1	MARION	484	277
		CONTRACT NO. 76F79		
		ILLINOIS	FED. AID PROJECT	NHPP-KC9D(768)

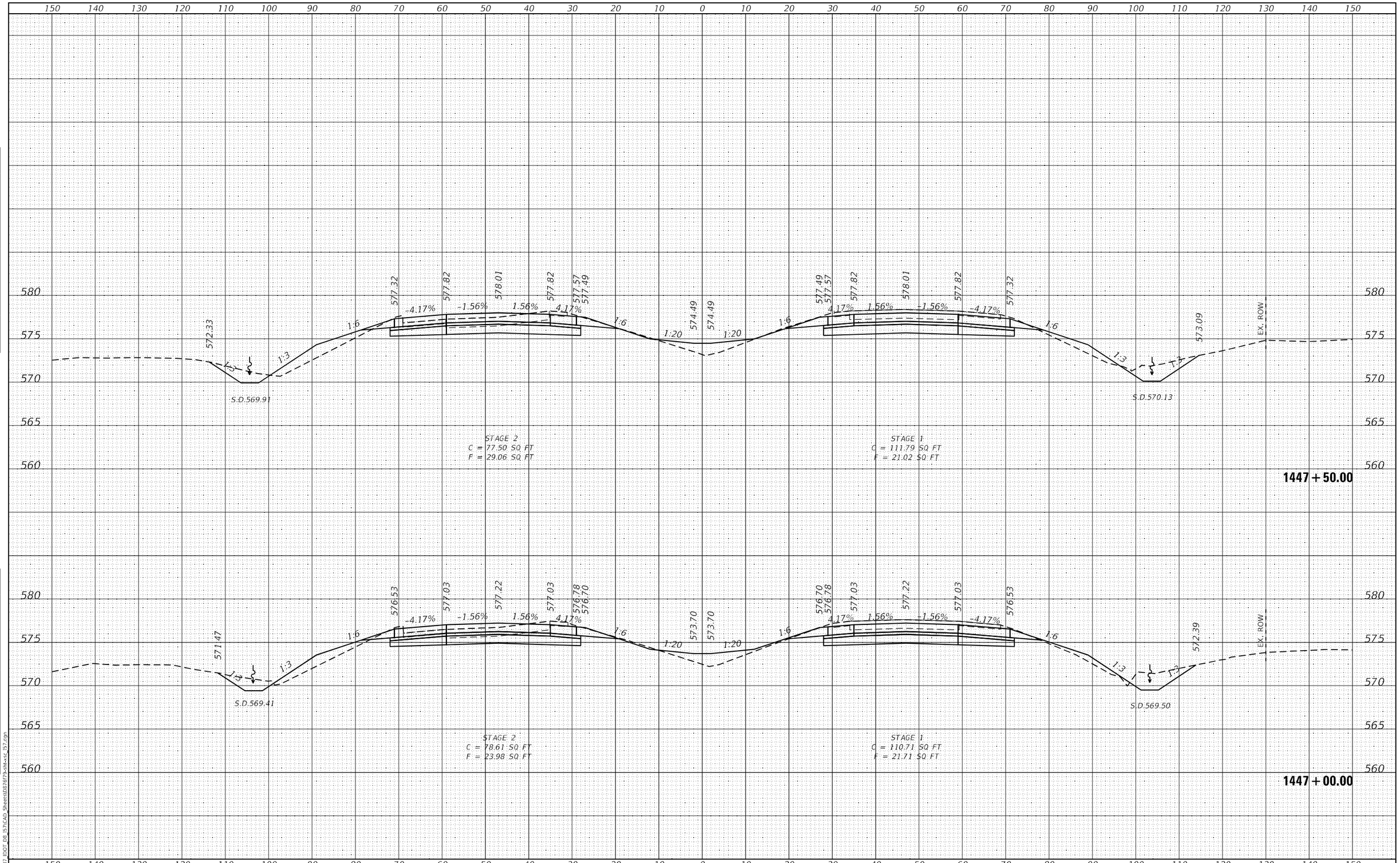

HMG ENGINEERS, INC. 9360 HOLY CROSS LANE BREESE, ILLINOIS 62230 Engineers • Surveyors (618) 526-9611 IL PROF. DESIGN FIRM NO. 184.000899	USER NAME = mobrien	DESIGNED -	REVISED -
		DRAWN -	REVISED -
	PLOT SCALE = 20.0000 ' / in.	CHECKED -	REVISED -
	PLOT DATE = 2/16/2022	DATE -	REVISED -

STATE OF ILLINOIS
DEPARTMENT OF TRANSPORTATION

CROSS SECTIONS
I–57

SCALE: 1:10H: 1:5V | SHEET 74 OF 194 SHEETS | STA. 1447+00.00 | TO STA. 1447+50.00

F.A.I. RTE.	SECTION	COUNTY	TOTAL SHEETS	SHEET NO.
57	61-(1,1-1,1-2,2)RS-1	MARION	484	278
		CONTRACT NO. 76F79		
		ILLINOIS	FED. AID PROJECT	NHPP-KC9D(768)

ORIGINAL SURVEY | NOTE BOOK | NO. | SURVEYED | PLOTTED | TEMPLATE | AREAS | AREAS CHECKED | BY | DATE

MODEL: Default
FILE NAME: K:\8137 IDOT D8 I57\CAD Sheets\D87679-sht-xsc I57.dgn

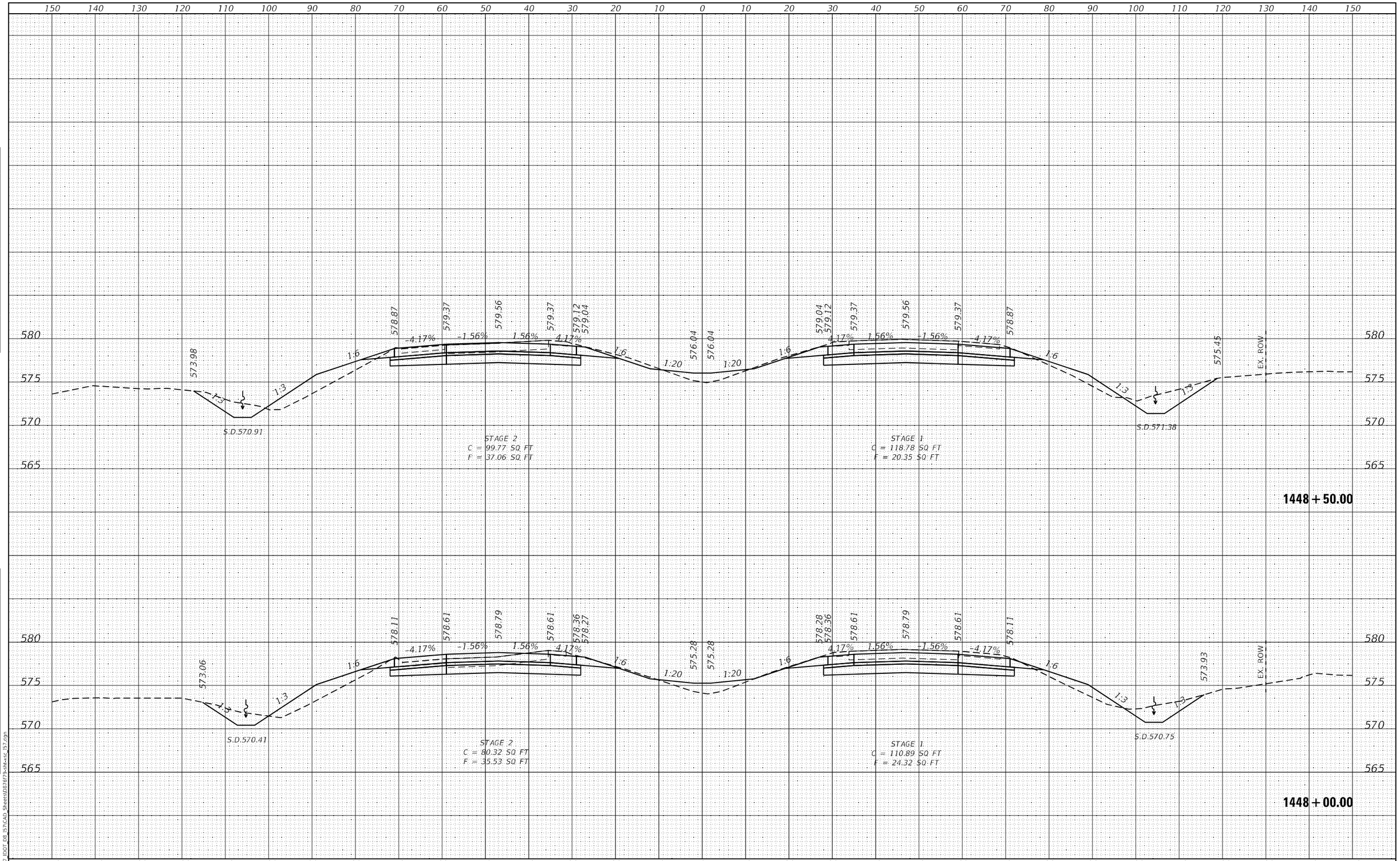

FINAL SURVEY		BY	DATE
NOTE BOOK	SURVEYED		
NO.	PLOTTED		
	TEMPLATE		
	AREAS		
	AREAS CHECKED		

ORIGINAL SURVEY		BY	DATE
NOTE BOOK	SURVEYED		
NO.	PLOTTED		
	TEMPLATE		
	AREAS		
	AREAS CHECKED		

MODEL: Default
FILE NAME: K:\8137_IDOT_D8_I57\CAD_Sheets\D876f79-sht-xsc_I57.dgn

HMG ENGINEERS, INC.
9360 HOLY CROSS LANE
BREESE, ILLINOIS 62230
(618) 526-9611
Engineers • Surveyors
IL PROF. DESIGN FIRM NO. 184.000899

USER NAME = mobrien	DESIGNED -	REVISED -	
	DRAWN -	REVISED -	
PLOT SCALE = 20.0000 ' / in.	CHECKED -	REVISED -	
PLOT DATE = 2/16/2022	DATE -	REVISED -	

STATE OF ILLINOIS
DEPARTMENT OF TRANSPORTATION

CROSS SECTIONS
I-57

SCALE: 1:10H: 1:5V | SHEET 75 OF 194 SHEETS | STA. 1448+00.00 TO STA. 1448+50.00

F.A.I. RTE.	SECTION	COUNTY	TOTAL SHEETS	SHEET NO.
57	61-(1,1-1,1-2,2)RS-1	MARION	484	279
		CONTRACT NO. 76F79		
		ILLINOIS FED. AID PROJECT NHPP-KC9D(768)		

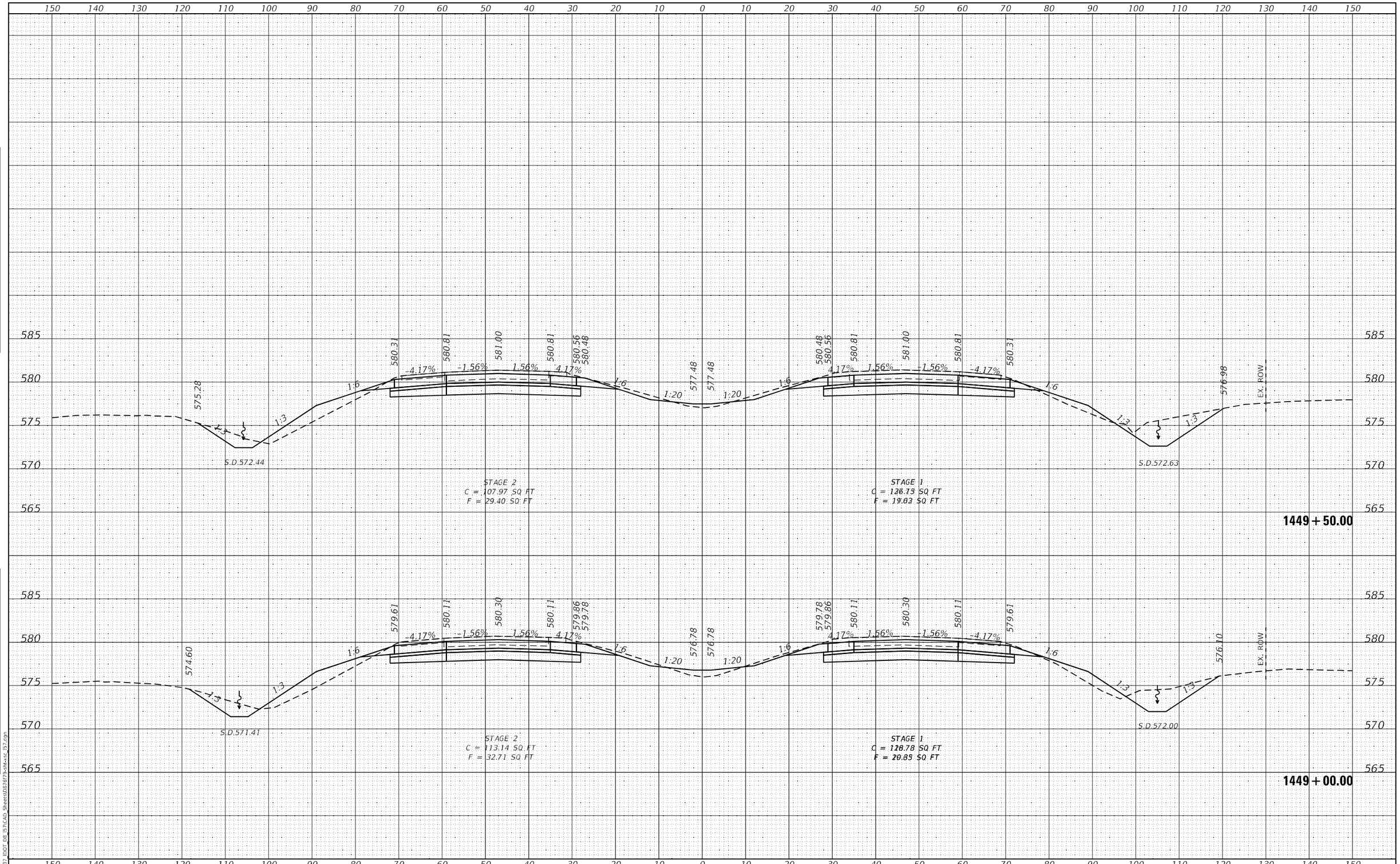

FINAL SURVEY — NOTE BOOK — NO. — SURVEYED — PLOTTED — TEMPLATE — AREAS — AREAS CHECKED — BY — DATE

ORIGINAL SURVEY — NOTE BOOK — NO. — SURVEYED — PLOTTED — TEMPLATE — AREAS — AREAS CHECKED — BY — DATE

MODEL: Default
FILE NAME: K:\8137 IDOT D8 I57\CAD Sheets\D87679-sht-xsc I57.dgn

HMG ENGINEERS, INC. 9360 HOLY CROSS LANE BREESE, ILLINOIS 62230 Engineers • Surveyors (618) 526-9611 IL PROF. DESIGN FIRM NO. 184.000899	USER NAME = mobrien	DESIGNED -	REVISED -
		DRAWN -	REVISED -
	PLOT SCALE = 20.0000 ' / in.	CHECKED -	REVISED -
	PLOT DATE = 2/16/2022	DATE -	REVISED -

STATE OF ILLINOIS
DEPARTMENT OF TRANSPORTATION

CROSS SECTIONS
I–57

SCALE: 1:10H: 1:5V | SHEET 76 OF 194 SHEETS | STA. 1449+00.00 | TO STA. 1449+50.00

F.A.I. RTE.	SECTION	COUNTY	TOTAL SHEETS	SHEET NO.
57	61-(1,1-1,1-2,2)RS-1	MARION	484	280
		CONTRACT NO. 76F79		
	ILLINOIS FED. AID PROJECT	NHPP-KC9D(768)		

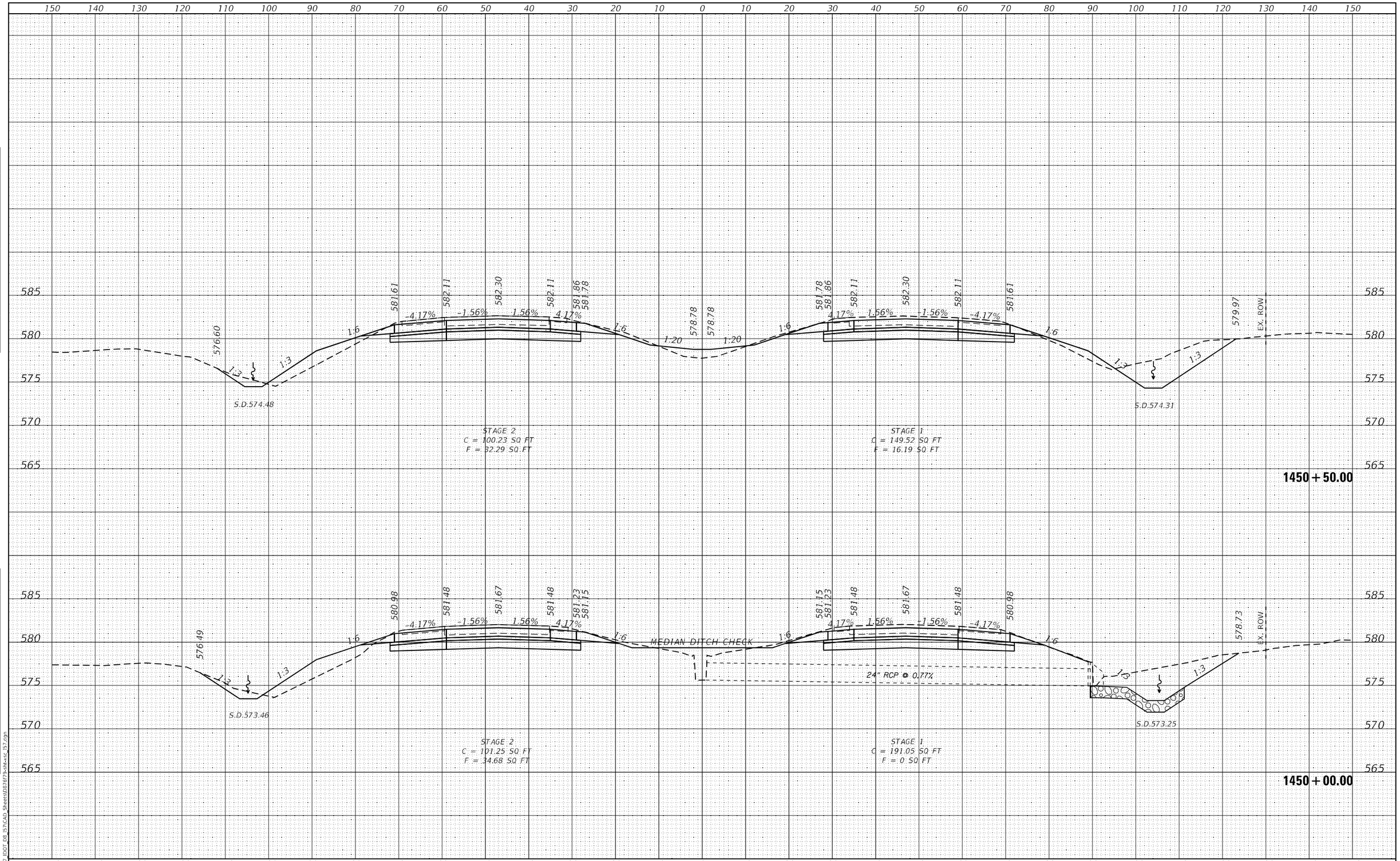

ORIGINAL SURVEY | FINAL SURVEY
NOTE BOOK
NO.
SURVEYED
PLOTTED
TEMPLATE
AREAS
AREAS CHECKED
BY
DATE

MODEL: Default
FILE NAME: K:\8137_IDOT_D8_157\CAD_Sheets\D87679-sht-xsc_157.dgn

HMG ENGINEERS, INC. 9360 HOLY CROSS LANE BREESE, ILLINOIS 62230 Engineers • Surveyors (618) 526-9611 IL PROF. DESIGN FIRM NO. 184.000899	USER NAME = mobrien	DESIGNED -	REVISED -
		DRAWN -	REVISED -
	PLOT SCALE = 20.0000 ' / in.	CHECKED -	REVISED -
	PLOT DATE = 2/16/2022	DATE -	REVISED -

STATE OF ILLINOIS
DEPARTMENT OF TRANSPORTATION

CROSS SECTIONS
I-57

SCALE: 1:10H: 1:5V | SHEET 77 OF 194 SHEETS | STA. 1450+00.00 | TO STA. 1450+50.00

F.A.I. RTE.	SECTION	COUNTY	TOTAL SHEETS	SHEET NO.
57	61-(1,1-1,1-2,2)RS-1	MARION	484	281
		CONTRACT NO. 76F79		
		ILLINOIS	FED. AID PROJECT	NHPP-KC9D(768)

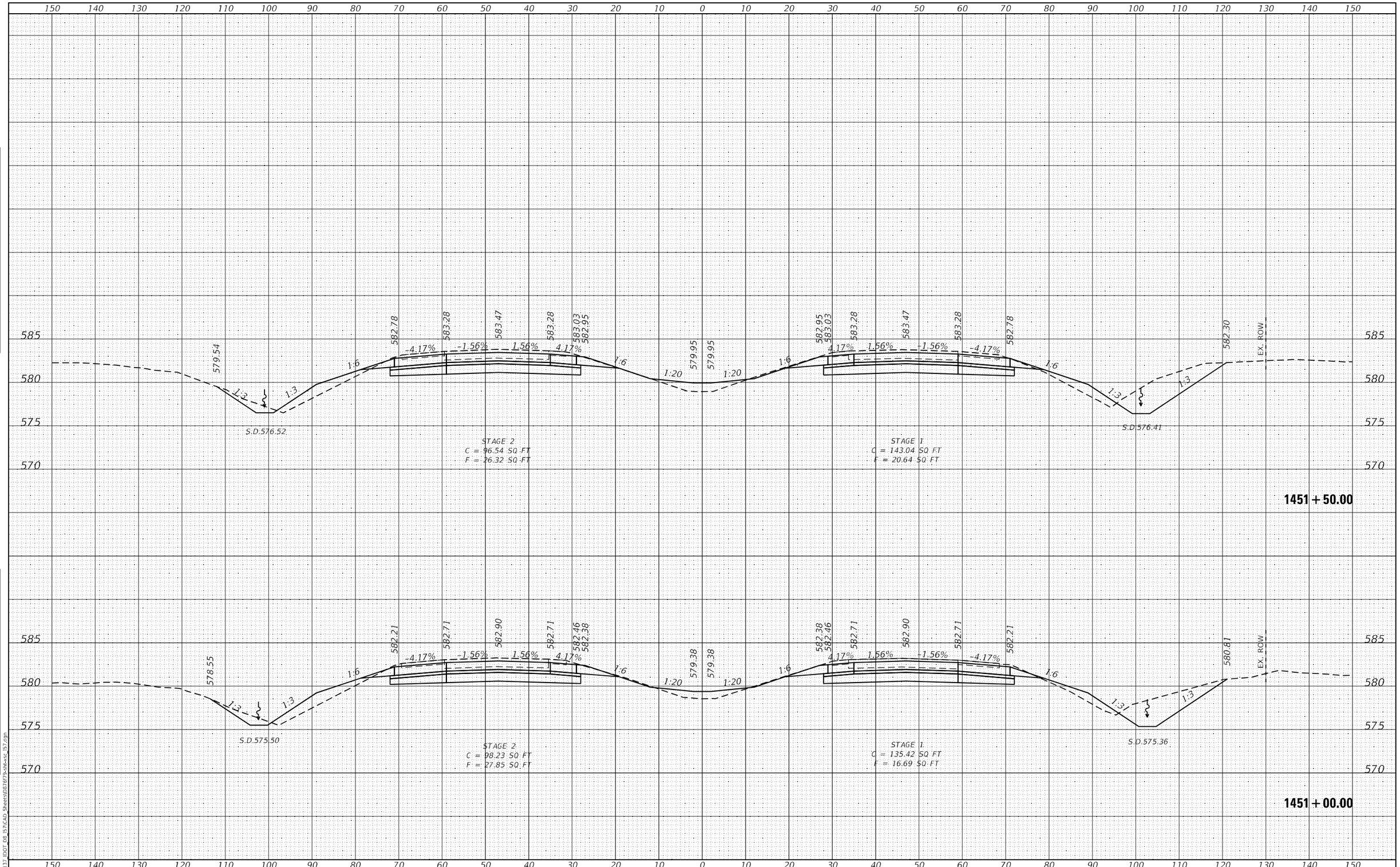

FINAL SURVEY	NOTE BOOK	NO.	SURVEYED	PLOTTED	TEMPLATE	AREAS	AREAS CHECKED	BY	DATE

ORIGINAL SURVEY	NOTE BOOK	NO.	SURVEYED	PLOTTED	TEMPLATE	AREAS	AREAS CHECKED	BY	DATE

MODEL: Default
FILE NAME: K:\8137_IDOT_D8_I57\CAD Sheets\D876f79-sht-xs-I57.dgn

HMG ENGINEERS, INC.
9360 HOLY CROSS LANE
BREESE, ILLINOIS 62230
Engineers • Surveyors (618) 526-9611
IL PROF. DESIGN FIRM NO. 184.000899

USER NAME = mobrien	DESIGNED -	REVISED -	
	DRAWN -	REVISED -	
PLOT SCALE = 20.0000 ' / in.	CHECKED -	REVISED -	
PLOT DATE = 2/16/2022	DATE -	REVISED -	

STATE OF ILLINOIS
DEPARTMENT OF TRANSPORTATION

CROSS SECTIONS
I–57

SCALE: 1:10H: 1:5V | SHEET 78 OF 194 SHEETS | STA. 1451+00.00 TO STA. 1451+50.00

F.A.I. RTE.	SECTION	COUNTY	TOTAL SHEETS	SHEET NO.
57	61-(1,1-1,1-2,2)RS-1	MARION	484	282
		CONTRACT NO. 76F79		
		ILLINOIS FED. AID PROJECT	NHPP-KC9D(768)	

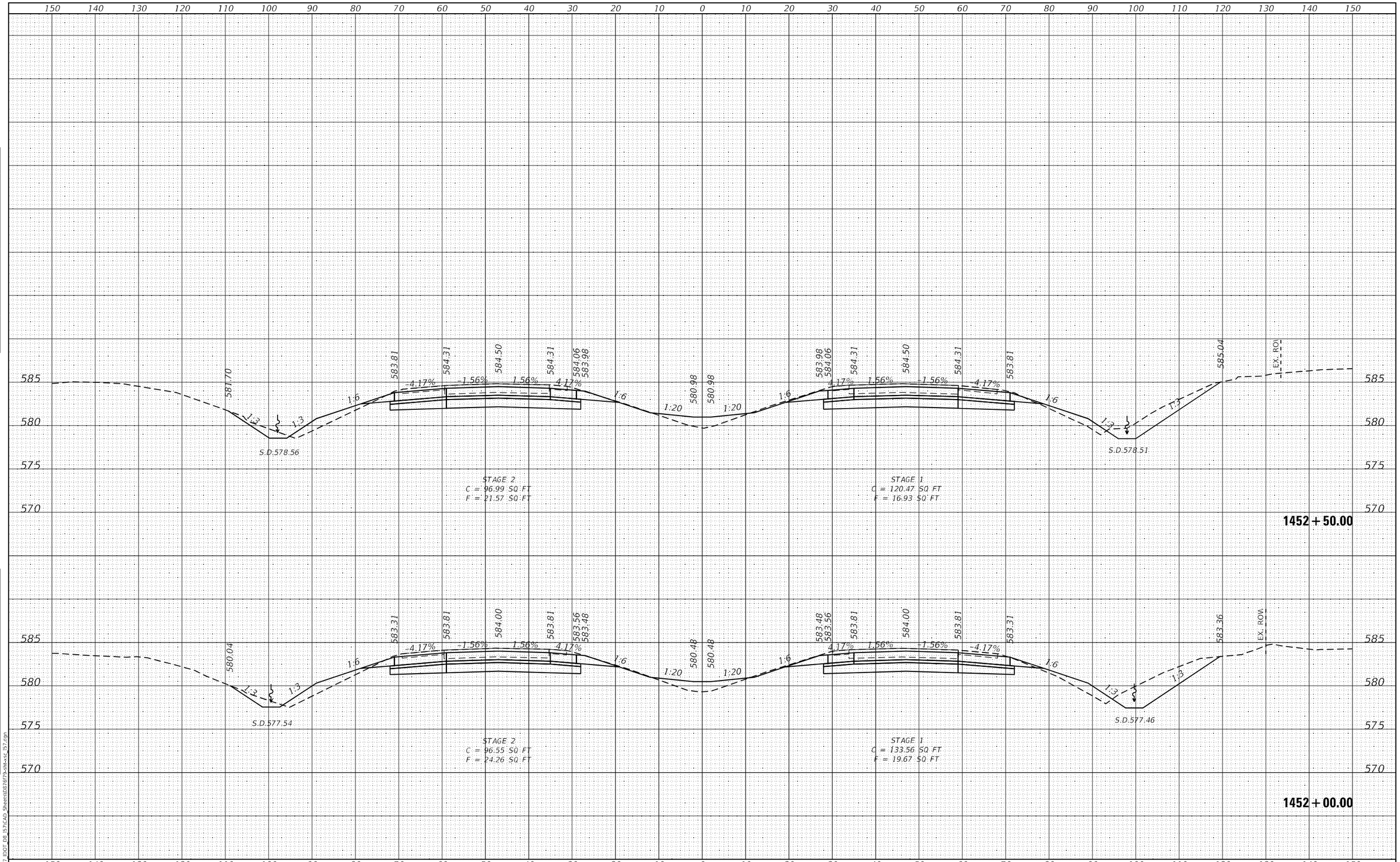

FINAL SURVEY | NOTE BOOK NO. | SURVEYED | PLOTTED | TEMPLATE | AREAS | AREAS CHECKED | BY | DATE

ORIGINAL SURVEY | NOTE BOOK NO. | SURVEYED | PLOTTED | TEMPLATE | AREAS | AREAS CHECKED | BY | DATE

MODEL: Default
FILE NAME: K:\8137_IDOT_D8_I57\CAD_Sheets\D876f79-sht-xsc_I57.dgn

HMG ENGINEERS, INC.
9360 HOLY CROSS LANE
BREESE, ILLINOIS 62230
(618) 526-9611
Engineers • Surveyors
IL PROF. DESIGN FIRM NO. 184.000899

USER NAME = mobrien	DESIGNED -	REVISED -
	DRAWN -	REVISED -
PLOT SCALE = 20.0000 ' / in.	CHECKED -	REVISED -
PLOT DATE = 2/16/2022	DATE -	REVISED -

STATE OF ILLINOIS
DEPARTMENT OF TRANSPORTATION

CROSS SECTIONS
I-57

SCALE: 1:10H: 1:5V | SHEET 79 OF 194 SHEETS | STA. 1452+00.00 TO STA. 1452+50.00

F.A.I. RTE.	SECTION	COUNTY	TOTAL SHEETS	SHEET NO.
57	61-(1,1-1,1-2,2)RS-1	MARION	484	283

CONTRACT NO. 76F79

ILLINOIS | FED. AID PROJECT NHPP-KC9D(768)

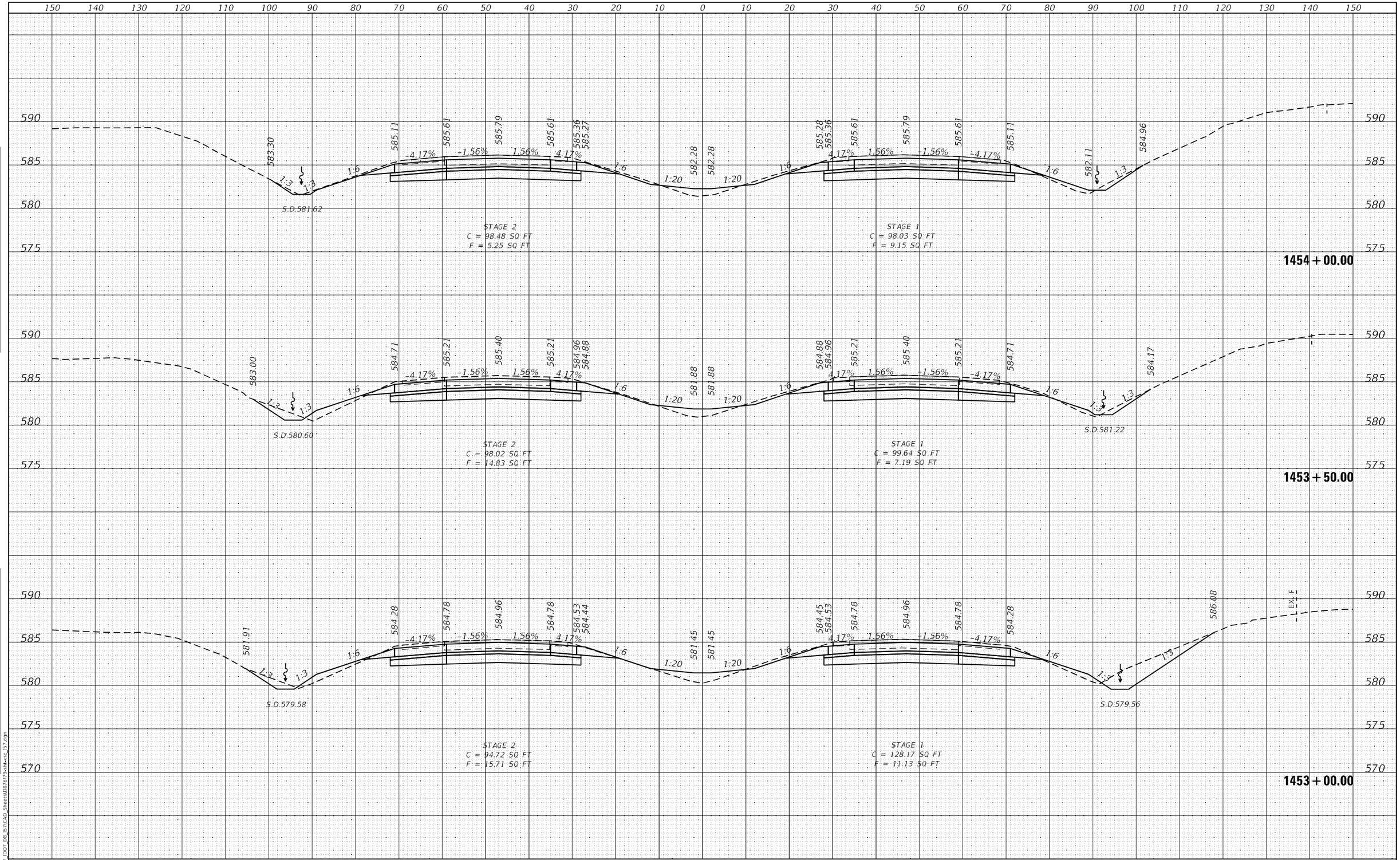

FINAL SURVEY | NOTE BOOK NO. | SURVEYED | PLOTTED | TEMPLATE | AREAS | AREAS CHECKED | BY | DATE

ORIGINAL SURVEY | NOTE BOOK NO. | SURVEYED | PLOTTED | TEMPLATE | AREAS | AREAS CHECKED | BY | DATE

MODEL: Default
FILE NAME: K:\8137_IDOT_D8_I57\CAD_Sheets\D876f79-sht-xsc_I57.dgn

HMG ENGINEERS, INC.
9360 HOLY CROSS LANE
BREESE, ILLINOIS 62230
(618) 526-9611
Engineers • Surveyors
IL PROF. DESIGN FIRM NO. 184.000899

USER NAME = mobrien	DESIGNED -	REVISED -	
	DRAWN -	REVISED -	
PLOT SCALE = 20.0000 ' / in.	CHECKED -	REVISED -	
PLOT DATE = 2/16/2022	DATE -	REVISED -	

STATE OF ILLINOIS
DEPARTMENT OF TRANSPORTATION

CROSS SECTIONS
I-57

SCALE: 1:10H: 1:5V | SHEET 80 OF 194 SHEETS | STA. 1453+00.00 TO STA. 1454+00.00

F.A.I. RTE.	SECTION	COUNTY	TOTAL SHEETS	SHEET NO.
57	61-(1,1-1,1-2,2)RS-1	MARION	484	284

CONTRACT NO. 76F79

ILLINOIS | FED. AID PROJECT NHPP-KC9D(768)

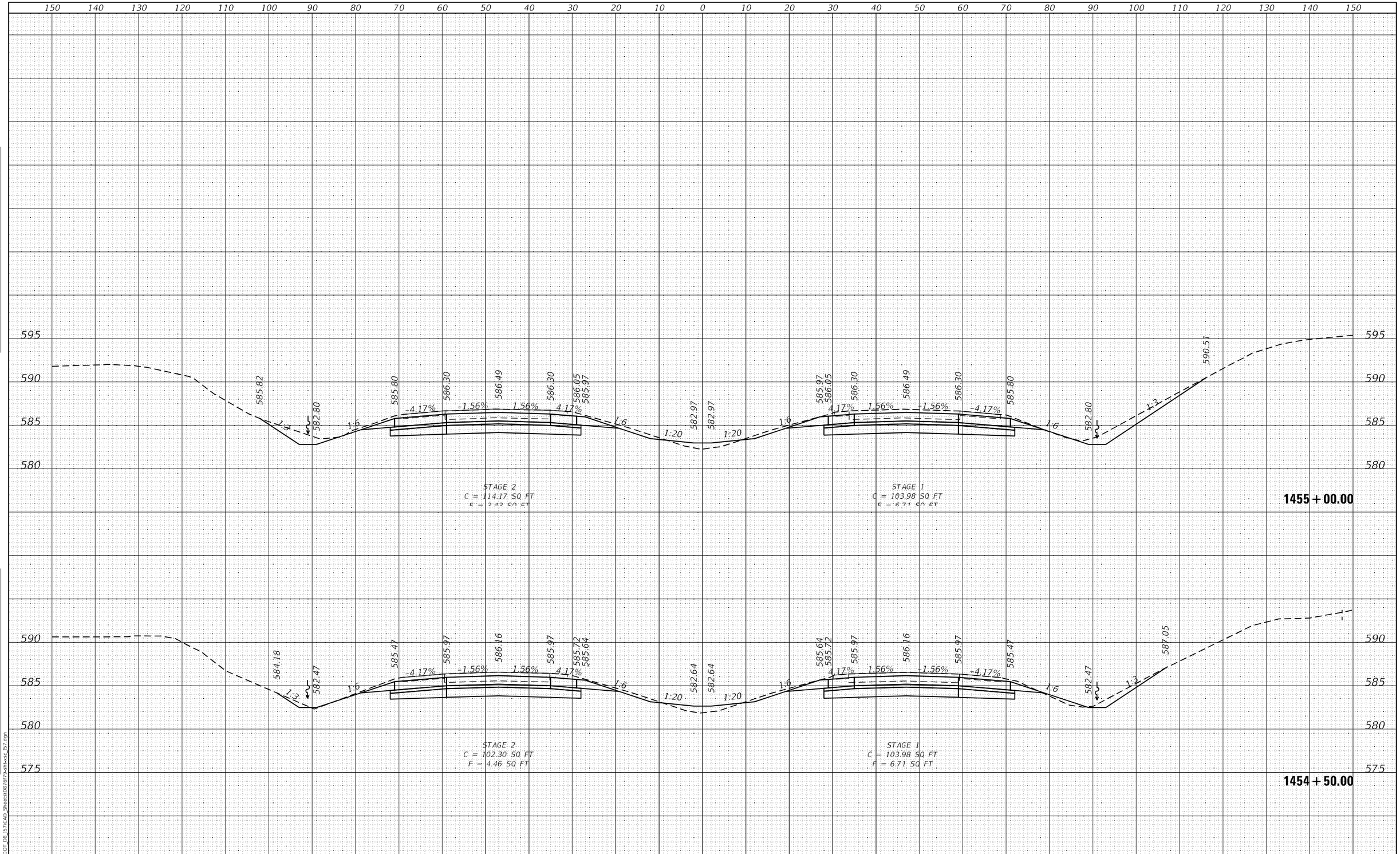

FINAL SURVEY		BY	DATE
NOTE BOOK	SURVEYED		
NO.	PLOTTED		
	TEMPLATE		
	AREAS		
	AREAS CHECKED		

ORIGINAL SURVEY		BY	DATE
NOTE BOOK	SURVEYED		
NO.	PLOTTED		
	TEMPLATE		
	AREAS		
	AREAS CHECKED		

MODEL: Default
FILE NAME: K:\8137_IDOT_D8_I57\CAD_Sheets\D876f79-sht-xsc_I57.dgn

HMG ENGINEERS, INC.
9360 HOLY CROSS LANE
BREESE, ILLINOIS 62230
Engineers • Surveyors (618) 526-9611
IL PROF. DESIGN FIRM NO. 184.000899

USER NAME = mobrien	DESIGNED -	REVISED -	
	DRAWN -	REVISED -	
PLOT SCALE = 20.0000 ' / in.	CHECKED -	REVISED -	
PLOT DATE = 2/16/2022	DATE -	REVISED -	

STATE OF ILLINOIS
DEPARTMENT OF TRANSPORTATION

CROSS SECTIONS
I-57

SCALE: 1:10H: 1:5V | SHEET 81 OF 194 SHEETS | STA. 1454+50.00 TO STA. 1455+00.00

F.A.I. RTE.	SECTION	COUNTY	TOTAL SHEETS	SHEET NO.
57	61-(1,1-1,1-2,2)RS-1	MARION	484	285
		CONTRACT NO. 76F79		
		ILLINOIS FED. AID PROJECT NHPP-KC9D(768)		

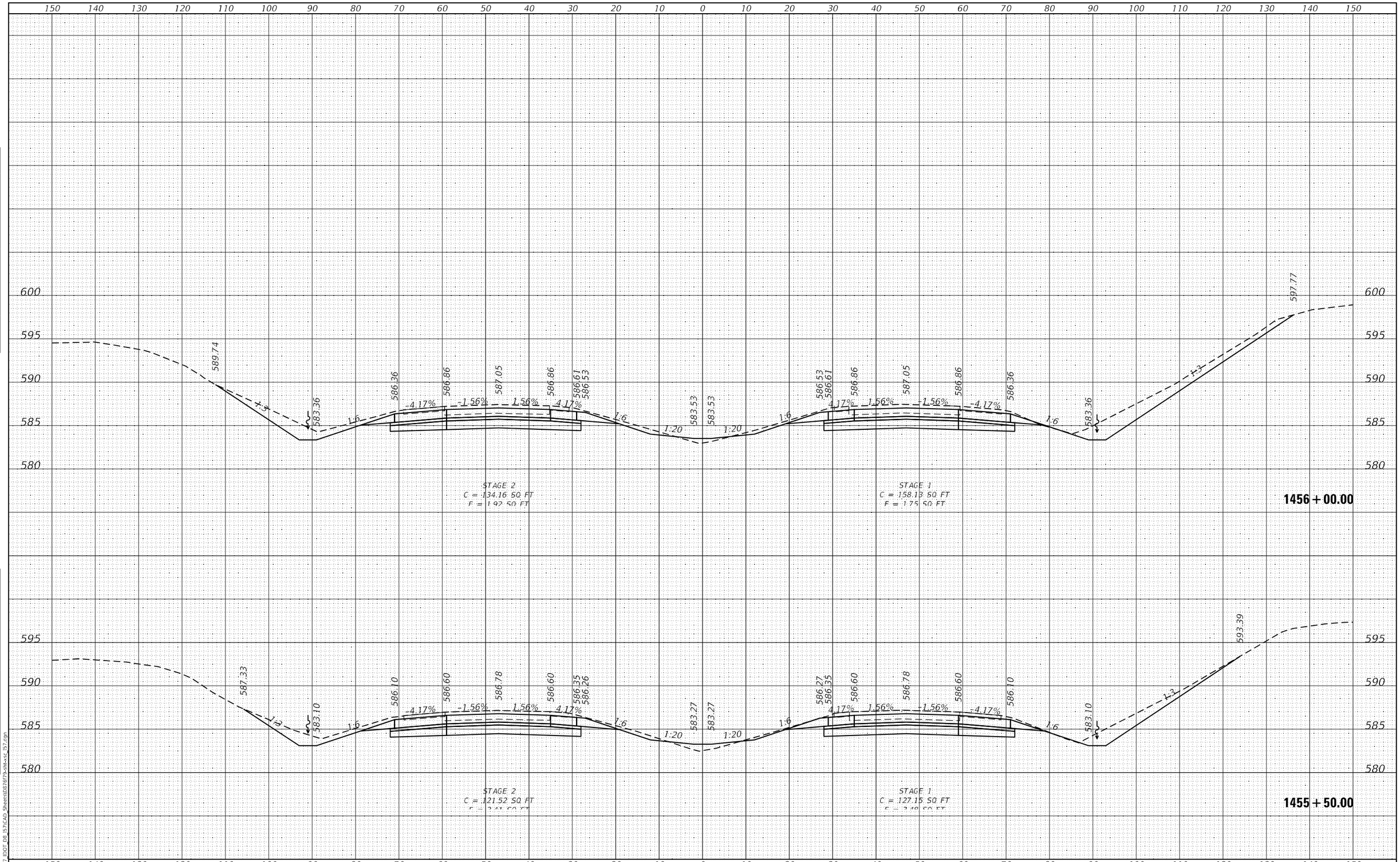

FINAL SURVEY		BY	DATE
NOTE BOOK	SURVEYED		
NO.	PLOTTED		
	TEMPLATE		
	AREAS		
	AREAS CHECKED		

ORIGINAL SURVEY		BY	DATE
NOTE BOOK	SURVEYED		
NO.	PLOTTED		
	TEMPLATE		
	AREAS		
	AREAS CHECKED		

MODEL: Default
FILE NAME: K:\8137_IDOT_D8_I57\CAD_Sheets\D876f79-sht-xsc_I57.dgn

HMG ENGINEERS, INC.
9360 HOLY CROSS LANE
BREESE, ILLINOIS 62230
(618) 526-9611
Engineers • Surveyors
IL PROF. DESIGN FIRM NO. 184.000899

USER NAME = mobrien	DESIGNED -	REVISED -	
	DRAWN -	REVISED -	
PLOT SCALE = 20.0000 ' / in.	CHECKED -	REVISED -	
PLOT DATE = 2/16/2022	DATE -	REVISED -	

STATE OF ILLINOIS
DEPARTMENT OF TRANSPORTATION

CROSS SECTIONS
I-57

SCALE: 1:10H: 1:5V | SHEET 82 OF 194 SHEETS | STA. 1455+50.00 TO STA. 1456+00.00

F.A.I. RTE.	SECTION	COUNTY	TOTAL SHEETS	SHEET NO.
57	61-(1,1-1,1-2,2)RS-1	MARION	484	286
		CONTRACT NO. 76F79		
		ILLINOIS FED. AID PROJECT NHPP-KC9D(768)		

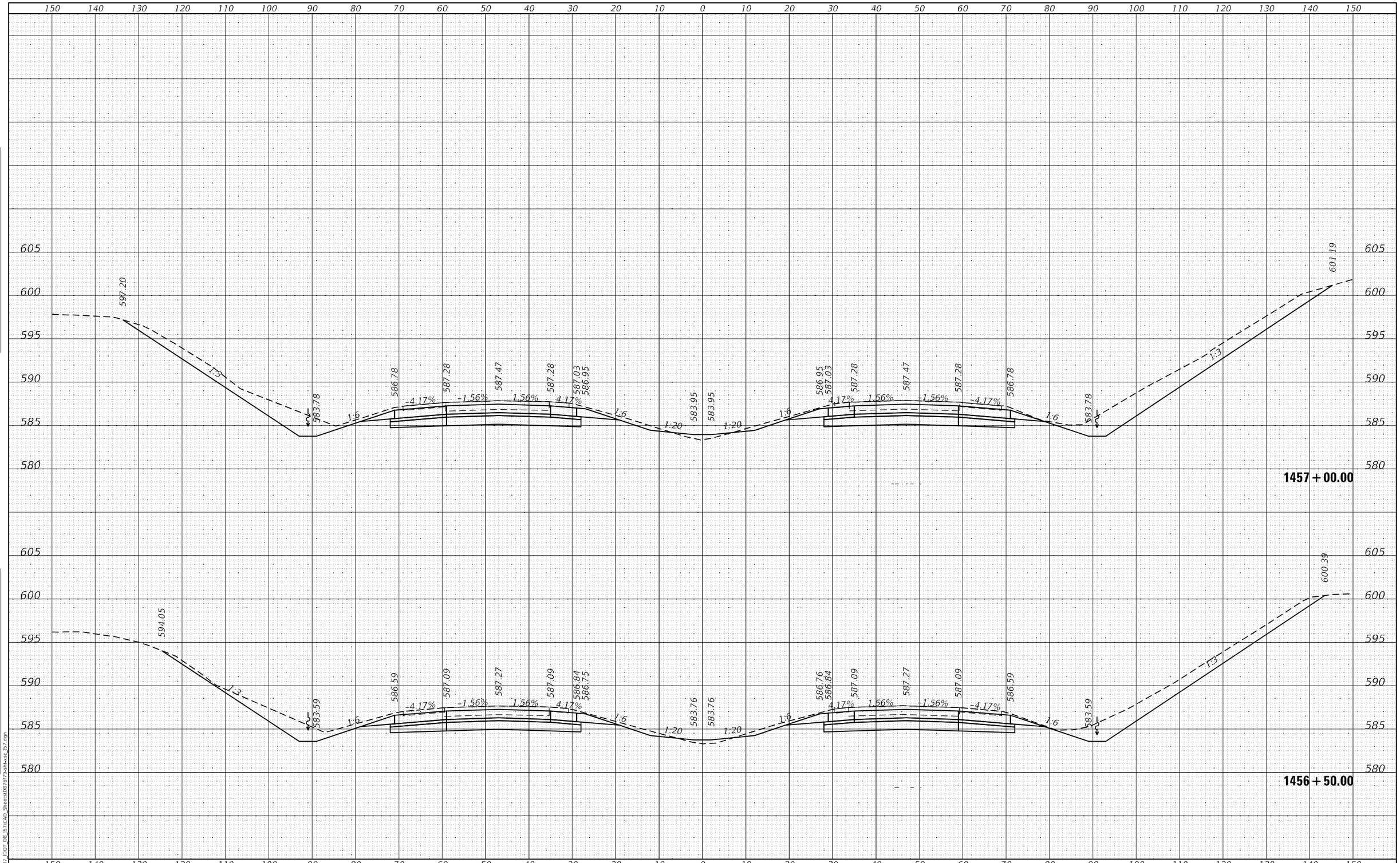

FINAL SURVEY		BY	DATE
NOTE BOOK NO.	SURVEYED		
	PLOTTED		
	TEMPLATE		
	AREAS		
	AREAS CHECKED		

ORIGINAL SURVEY		BY	DATE
NOTE BOOK NO.	SURVEYED		
	PLOTTED		
	TEMPLATE		
	AREAS		
	AREAS CHECKED		

MODEL: Default
FILE NAME: K:\8137_IDOT_D8_I57\CAD_Sheets\D876f79-sht-xsc_I57.dgn

HMG ENGINEERS, INC.
9360 HOLY CROSS LANE
BREESE, ILLINOIS 62230
(618) 526-9611
Engineers • Surveyors
IL PROF. DESIGN FIRM NO. 184.000899

USER NAME = mobrien	DESIGNED -	REVISED -	
	DRAWN -	REVISED -	
PLOT SCALE = 20.0000 ' / in.	CHECKED -	REVISED -	
PLOT DATE = 2/16/2022	DATE -	REVISED -	

STATE OF ILLINOIS
DEPARTMENT OF TRANSPORTATION

CROSS SECTIONS
I-57

SCALE: 1:10H; 1:5V | SHEET 83 OF 194 SHEETS | STA. 1456+50.00 TO STA. 1457+00.00

F.A.I. RTE.	SECTION	COUNTY	TOTAL SHEETS	SHEET NO.
57	61-(1,1-1,1-2,2)RS-1	MARION	484	287

CONTRACT NO. 76F79

ILLINOIS | FED. AID PROJECT NHPP-KC9D(768)

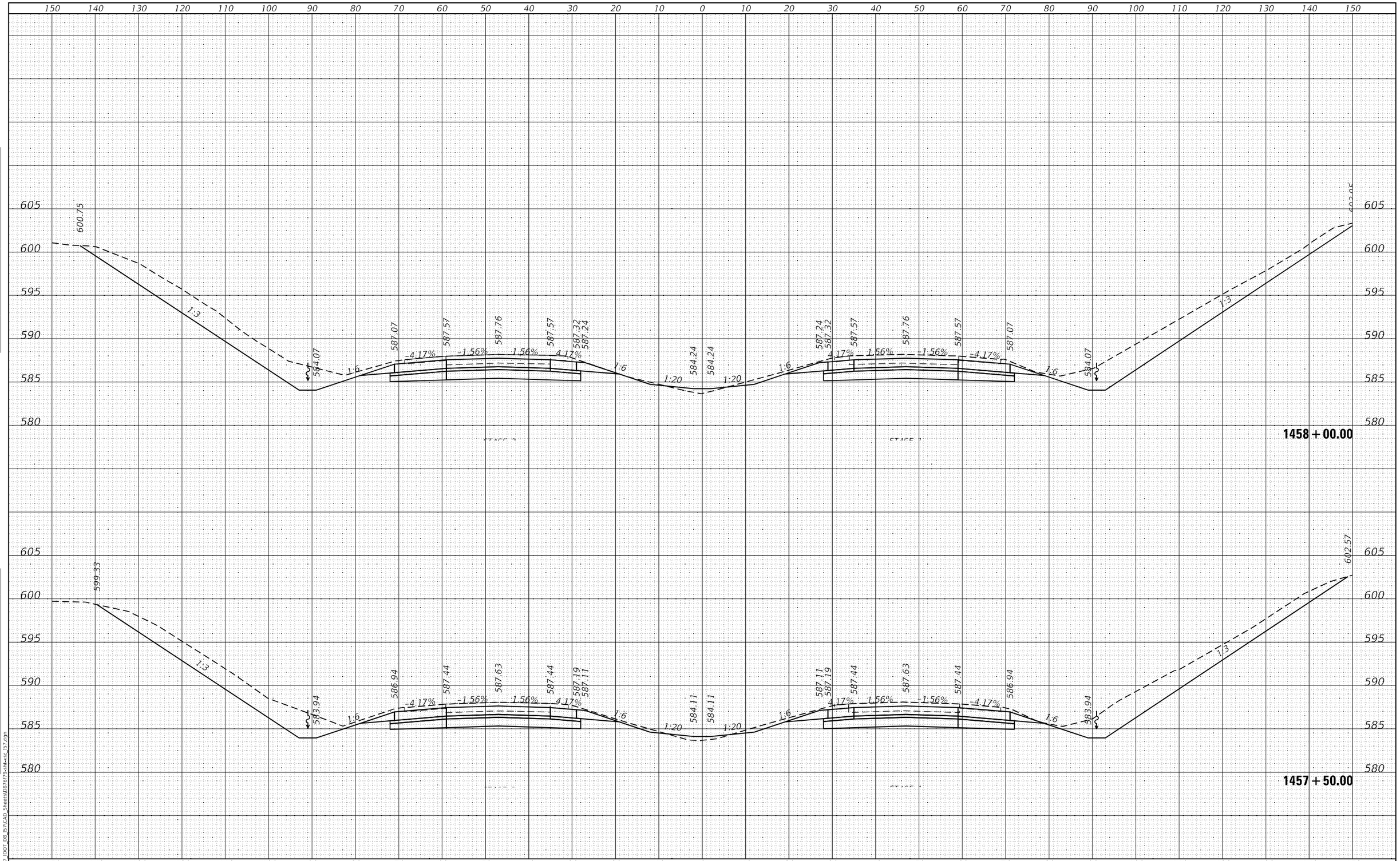

FINAL SURVEY		BY	DATE
NOTE BOOK	SURVEYED		
NO.	PLOTTED		
	TEMPLATE		
	AREAS		
	AREAS CHECKED		

ORIGINAL SURVEY		BY	DATE
NOTE BOOK	SURVEYED		
NO.	PLOTTED		
	TEMPLATE		
	AREAS		
	AREAS CHECKED		

MODEL: Default
FILE NAME: K:\8137 IDOT D8 I57\CAD Sheets\D876f79-sht-xsc_I57.dgn

HMG ENGINEERS, INC.
9360 HOLY CROSS LANE
BREESE, ILLINOIS 62230
Engineers • Surveyors (618) 526-9611
IL PROF. DESIGN FIRM NO. 184.000899

USER NAME = mobrien	DESIGNED -	REVISED -	
	DRAWN -	REVISED -	
PLOT SCALE = 20.0000 ' / in.	CHECKED -	REVISED -	
PLOT DATE = 2/16/2022	DATE -	REVISED -	

STATE OF ILLINOIS
DEPARTMENT OF TRANSPORTATION

CROSS SECTIONS
I-57

SCALE: 1:10H: 1:5V | SHEET 84 OF 194 SHEETS | STA. 1457+50.00 TO STA. 1458+00.00

F.A.I. RTE.	SECTION	COUNTY	TOTAL SHEETS	SHEET NO.
57	61-(1,1-1,1-2,2)RS-1	MARION	484	288
		CONTRACT NO. 76F79		
		ILLINOIS FED. AID PROJECT NHPP-KC9D(768)		

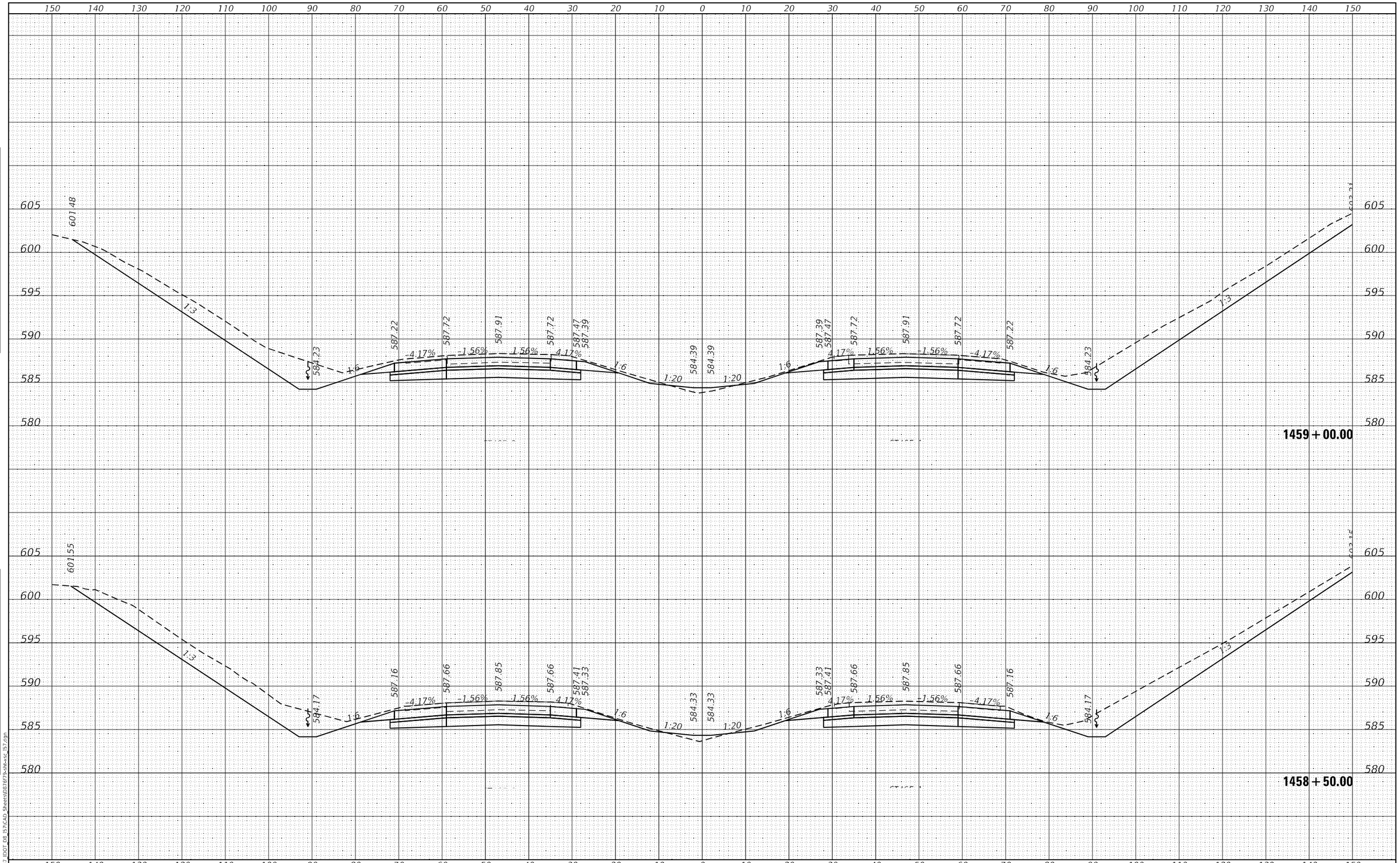

FINAL SURVEY		BY	DATE
NOTE BOOK	SURVEYED		
NO.	PLOTTED		
	TEMPLATE		
	AREAS		
	AREAS CHECKED		

ORIGINAL SURVEY		BY	DATE
NOTE BOOK	SURVEYED		
NO.	PLOTTED		
	TEMPLATE		
	AREAS		
	AREAS CHECKED		

MODEL: Default
FILE NAME: K:\8137 IDOT D8 I57\CAD Sheets\D876f79-sht-xsc_I57.dgn

HMG ENGINEERS, INC.
9360 HOLY CROSS LANE
BREESE, ILLINOIS 62230
Engineers • Surveyors (618) 526-9611
IL PROF. DESIGN FIRM NO. 184.000899

USER NAME = mobrien	DESIGNED -	REVISED -	
	DRAWN -	REVISED -	
PLOT SCALE = 20.0000 ' / in.	CHECKED -	REVISED -	
PLOT DATE = 2/16/2022	DATE -	REVISED -	

STATE OF ILLINOIS
DEPARTMENT OF TRANSPORTATION

CROSS SECTIONS
I-57

SCALE: 1:10H; 1:5V | SHEET 85 OF 194 SHEETS | STA. 1458+50.00 TO STA. 1459+00.00

F.A.I. RTE.	SECTION	COUNTY	TOTAL SHEETS	SHEET NO.
57	61-(1,1-1,1-2,2)RS-1	MARION	484	289
		CONTRACT NO. 76F79		
		ILLINOIS FED. AID PROJECT NHPP-KC9D(768)		

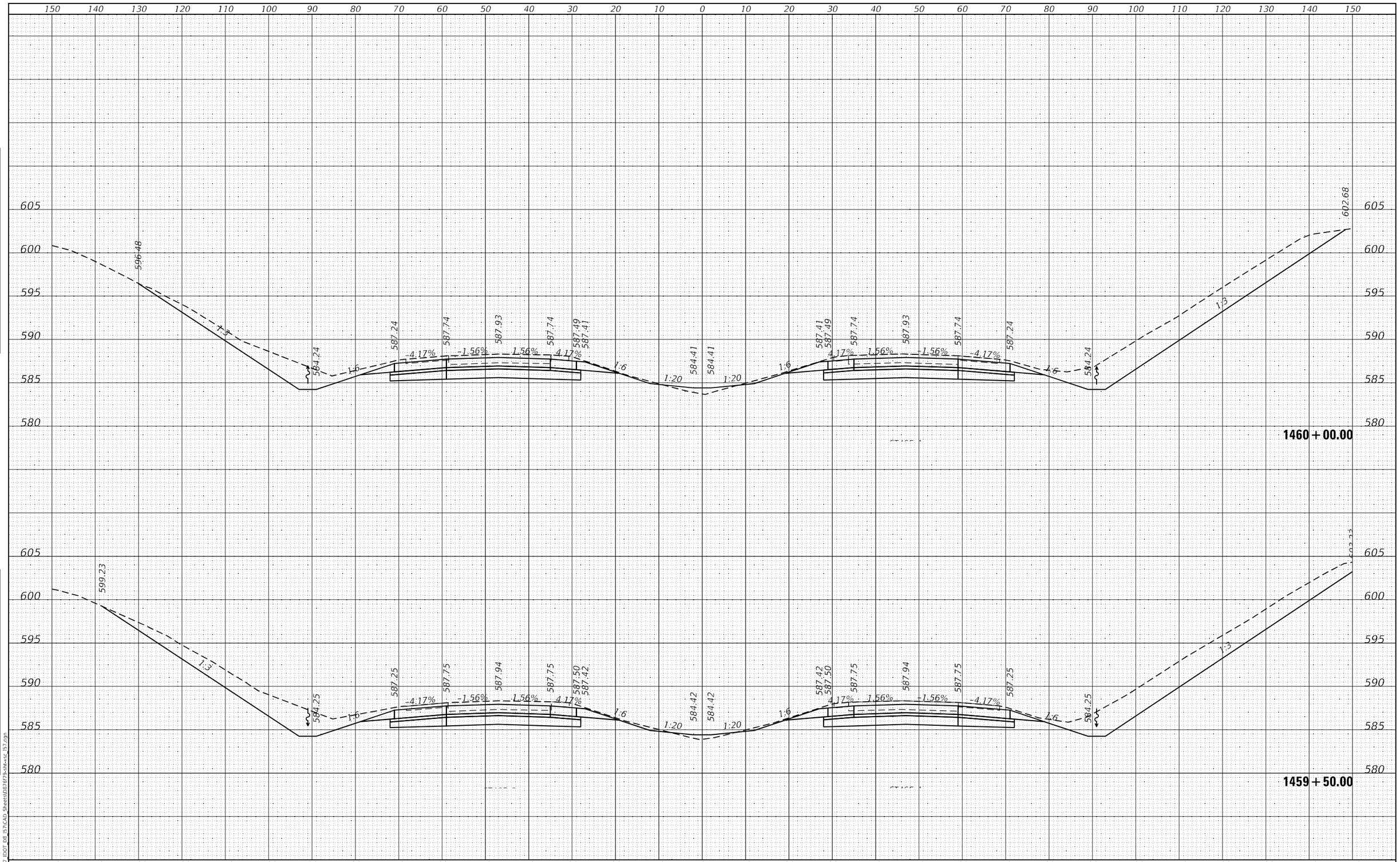

FINAL SURVEY — NOTE BOOK — NO. — SURVEYED — PLOTTED — TEMPLATE — AREAS — AREAS CHECKED — BY — DATE

ORIGINAL SURVEY — NOTE BOOK — NO. — SURVEYED — PLOTTED — TEMPLATE — AREAS — AREAS CHECKED — BY — DATE

MODEL: Default
FILE NAME: K:\8137 IDOT D8 157\CAD Sheets\D876F79-sht-sxs 157.dgn

HMG Engineers • Surveyors
HMG ENGINEERS, INC.
9360 HOLY CROSS LANE
BREESE, ILLINOIS 62230
(618) 526-9611
IL PROF. DESIGN FIRM NO. 184.000899

USER NAME = mobrien	DESIGNED -	REVISED -
	DRAWN -	REVISED -
PLOT SCALE = 20.0000 ' / in.	CHECKED -	REVISED -
PLOT DATE = 2/16/2022	DATE -	REVISED -

STATE OF ILLINOIS
DEPARTMENT OF TRANSPORTATION

CROSS SECTIONS
I–57

SCALE: 1:10H: 1:5V | SHEET 86 OF 194 SHEETS | STA. 1459+50.00 TO STA. 1460+00.00

F.A.I. RTE.	SECTION	COUNTY	TOTAL SHEETS	SHEET NO.
57	61-(1,1-1,1-2,2)RS-1	MARION	484	290
		CONTRACT NO. 76F79		
		ILLINOIS FED. AID PROJECT	NHPP-KC9D(768)	

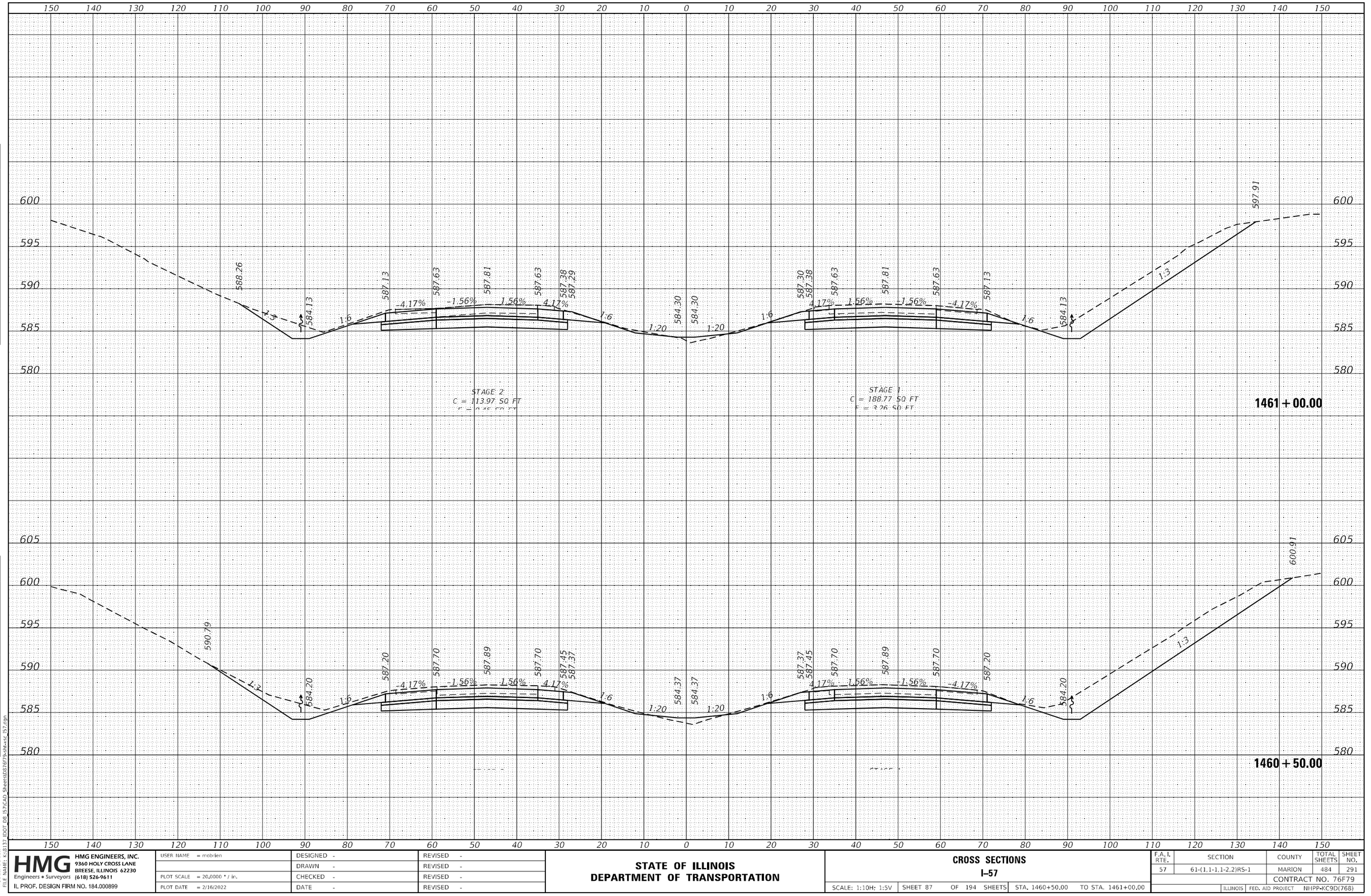

HMG ENGINEERS, INC. 9360 HOLY CROSS LANE BREESE, ILLINOIS 62230 Engineers • Surveyors (618) 526-9611 IL PROF. DESIGN FIRM NO. 184.000899	USER NAME = mobrien	DESIGNED -	REVISED -
		DRAWN -	REVISED -
	PLOT SCALE = 20.0000 ' / in.	CHECKED -	REVISED -
	PLOT DATE = 2/16/2022	DATE -	REVISED -

STATE OF ILLINOIS
DEPARTMENT OF TRANSPORTATION

CROSS SECTIONS
I–57

SCALE: 1:10H; 1:5V | SHEET 87 OF 194 SHEETS | STA. 1460+50.00 TO STA. 1461+00.00

F.A.I. RTE.	SECTION	COUNTY	TOTAL SHEETS	SHEET NO.
57	61-(1,1-1,1-2,2)RS-1	MARION	484	291
		CONTRACT NO. 76F79		
		ILLINOIS FED. AID PROJECT	NHPP-KC9D(768)	

FINAL SURVEY — NOTE BOOK — NO. — BY — DATE — SURVEYED — PLOTTED — TEMPLATE — AREAS — AREAS CHECKED

ORIGINAL SURVEY — NOTE BOOK — NO. — BY — DATE — SURVEYED — PLOTTED — TEMPLATE — AREAS — AREAS CHECKED

MODEL: Default
FILE NAME: K:\8137 IDOT D8 I57\CAD Sheets\D876F79-sht-xsc I57.dgn

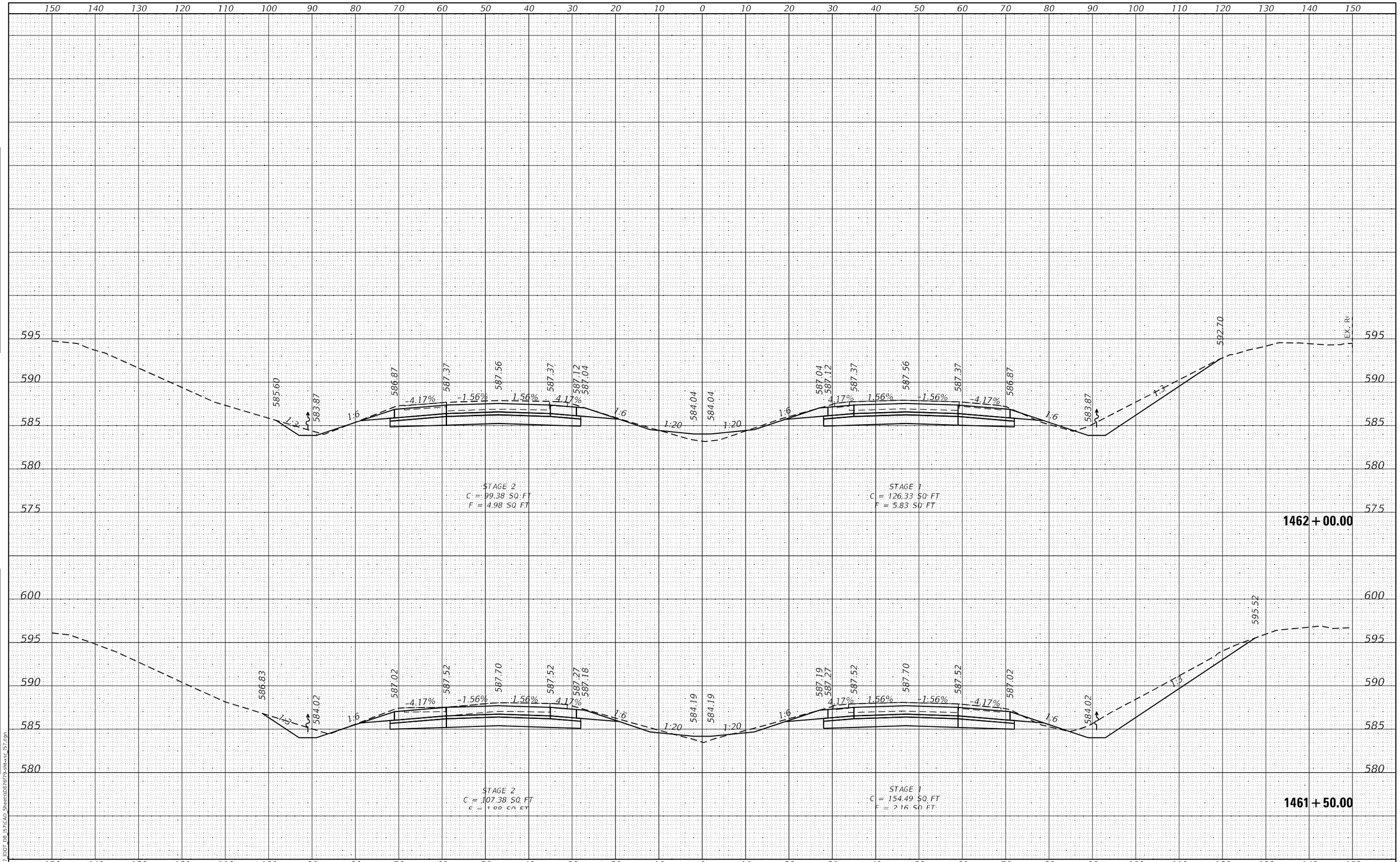

HMG ENGINEERS, INC. 9360 HOLY CROSS LANE BREESE, ILLINOIS 62230 Engineers • Surveyors (618) 526-9611 IL PROF. DESIGN FIRM NO. 184.000899	USER NAME = mobrien	DESIGNED -	REVISED -
		DRAWN -	REVISED -
	PLOT SCALE = 20.0000 ' / in.	CHECKED -	REVISED -
	PLOT DATE = 2/16/2022	DATE -	REVISED -

STATE OF ILLINOIS
DEPARTMENT OF TRANSPORTATION

CROSS SECTIONS
I-57

SCALE: 1:10H: 1:5V | SHEET 88 OF 194 SHEETS | STA. 1461+50.00 | TO STA. 1462+00.00

F.A.I. RTE.	SECTION	COUNTY	TOTAL SHEETS	SHEET NO.
57	61-(1,1-1,1-2,2)RS-1	MARION	484	292
		CONTRACT NO. 76F79		
		ILLINOIS FED. AID PROJECT	NHPP-KC9D(768)	

ORIGINAL SURVEY | NOTE BOOK | NO. | SURVEYED | PLOTTED | TEMPLATE | AREAS | AREAS CHECKED | BY | DATE

FINAL SURVEY | NOTE BOOK | NO. | SURVEYED | PLOTTED | TEMPLATE | AREAS | AREAS CHECKED | BY | DATE

MODEL: Default
FILE NAME: K:\8137_IDOT_D8_I57\CAD_Sheets\D87679-sht-xsc_I57.dgn

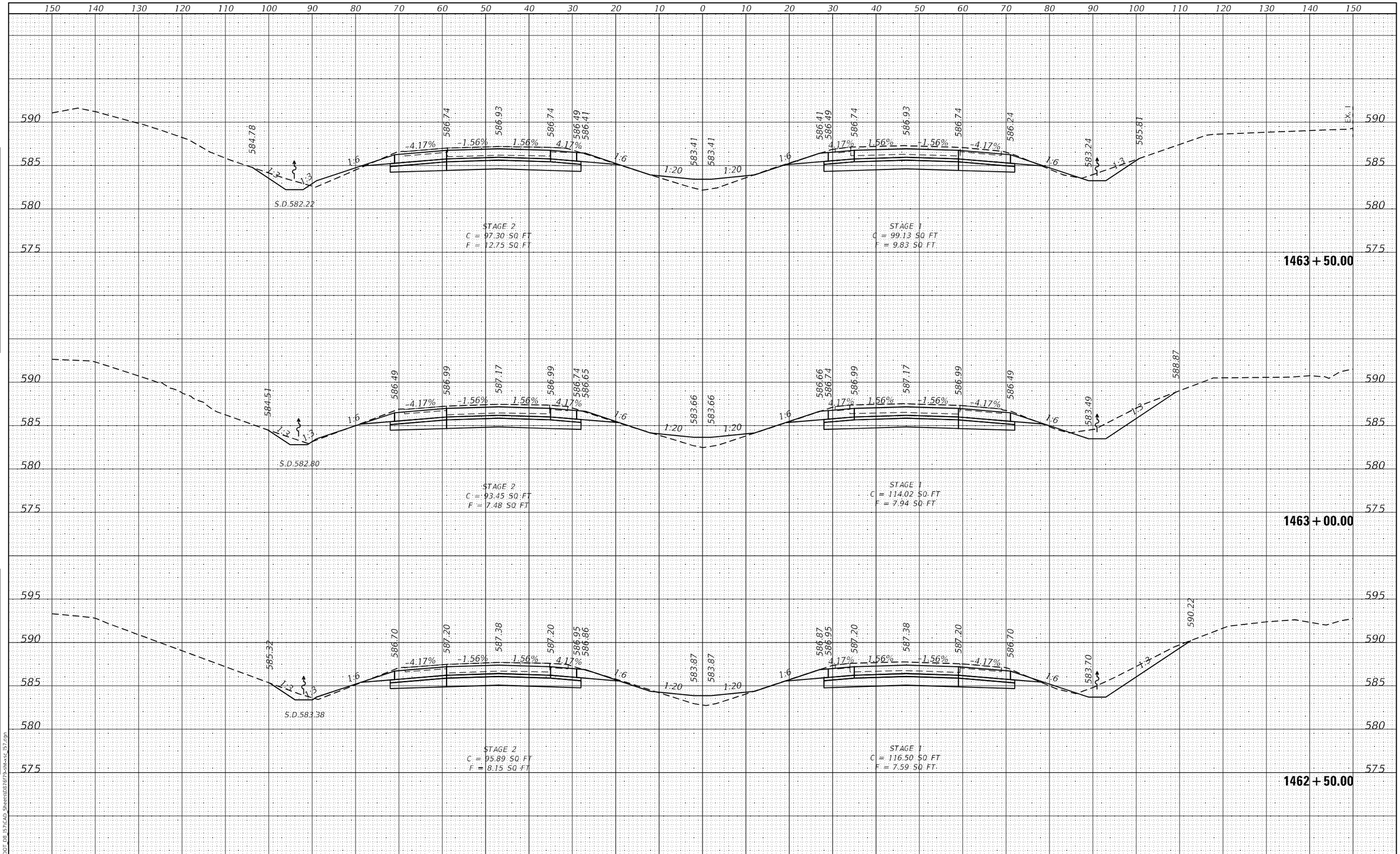

FINAL SURVEY | NOTE BOOK NO. | SURVEYED | PLOTTED | TEMPLATE | AREAS | AREAS CHECKED | BY | DATE

ORIGINAL SURVEY | NOTE BOOK NO. | SURVEYED | PLOTTED | TEMPLATE | AREAS | AREAS CHECKED | BY | DATE

MODEL: Default
FILE NAME: K:\8137_IDOT_D8_I57\CAD_Sheets\D876f79-sht-xsc_I57.dgn

HMG ENGINEERS, INC.
9360 HOLY CROSS LANE
BREESE, ILLINOIS 62230
(618) 526-9611
Engineers • Surveyors
IL PROF. DESIGN FIRM NO. 184.000899

USER NAME = mobrien	DESIGNED -	REVISED -	
	DRAWN -	REVISED -	
PLOT SCALE = 20.0000 ' / in.	CHECKED -	REVISED -	
PLOT DATE = 2/16/2022	DATE -	REVISED -	

STATE OF ILLINOIS
DEPARTMENT OF TRANSPORTATION

CROSS SECTIONS
I-57

SCALE: 1:10H: 1:5V | SHEET 89 OF 194 SHEETS | STA. 1462+50.00 TO STA. 1463+50.00

F.A.I. RTE.	SECTION	COUNTY	TOTAL SHEETS	SHEET NO.
57	61-(1,1-1,1-2,2)RS-1	MARION	484	293
		CONTRACT NO. 76F79		
		ILLINOIS FED. AID PROJECT NHPP-KC9D(768)		

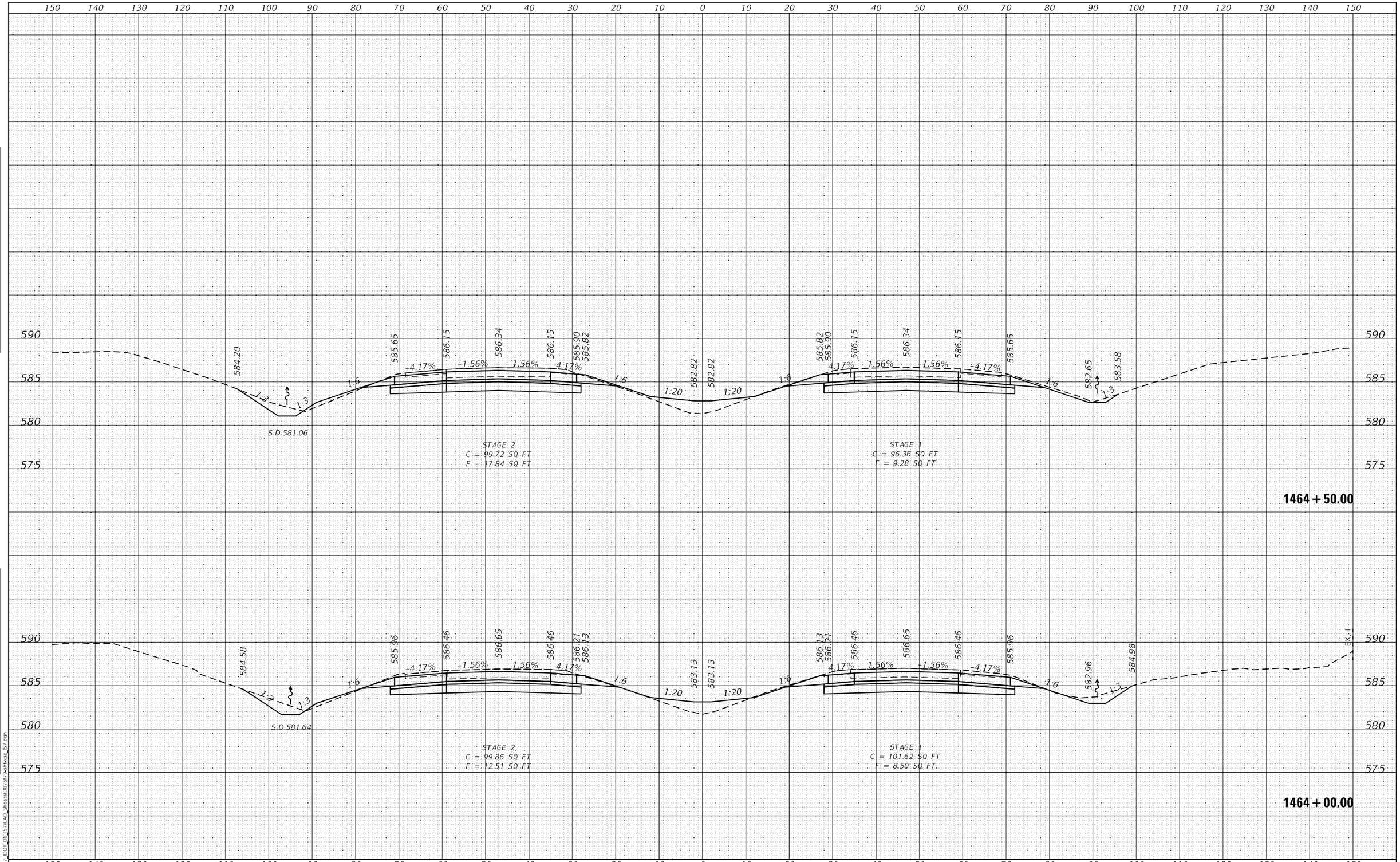

FINAL SURVEY		BY	DATE
NOTE BOOK NO.	SURVEYED		
	PLOTTED		
	TEMPLATE		
	AREAS		
	AREAS CHECKED		

ORIGINAL SURVEY		BY	DATE
NOTE BOOK NO.	SURVEYED		
	PLOTTED		
	TEMPLATE		
	AREAS		
	AREAS CHECKED		

MODEL: Default
FILE NAME: K:\8137_IDOT_D8_I57\CAD_Sheets\D876f79-sht-xsc_I57.dgn

HMG ENGINEERS, INC.
9360 HOLY CROSS LANE
BREESE, ILLINOIS 62230
(618) 526-9611
Engineers • Surveyors
IL PROF. DESIGN FIRM NO. 184.000899

USER NAME = mobrien	DESIGNED -	REVISED -	
	DRAWN -	REVISED -	
PLOT SCALE = 20.0000 ' / in.	CHECKED -	REVISED -	
PLOT DATE = 2/16/2022	DATE -	REVISED -	

STATE OF ILLINOIS
DEPARTMENT OF TRANSPORTATION

CROSS SECTIONS
I-57

SCALE: 1:10H; 1:5V | SHEET 90 OF 194 SHEETS | STA. 1464+00.00 TO STA. 1464+50.00

F.A.I. RTE.	SECTION	COUNTY	TOTAL SHEETS	SHEET NO.
57	61-(1,1-1,1-2,2)RS-1	MARION	484	294

CONTRACT NO. 76F79

ILLINOIS | FED. AID PROJECT NHPP-KC9D(768)

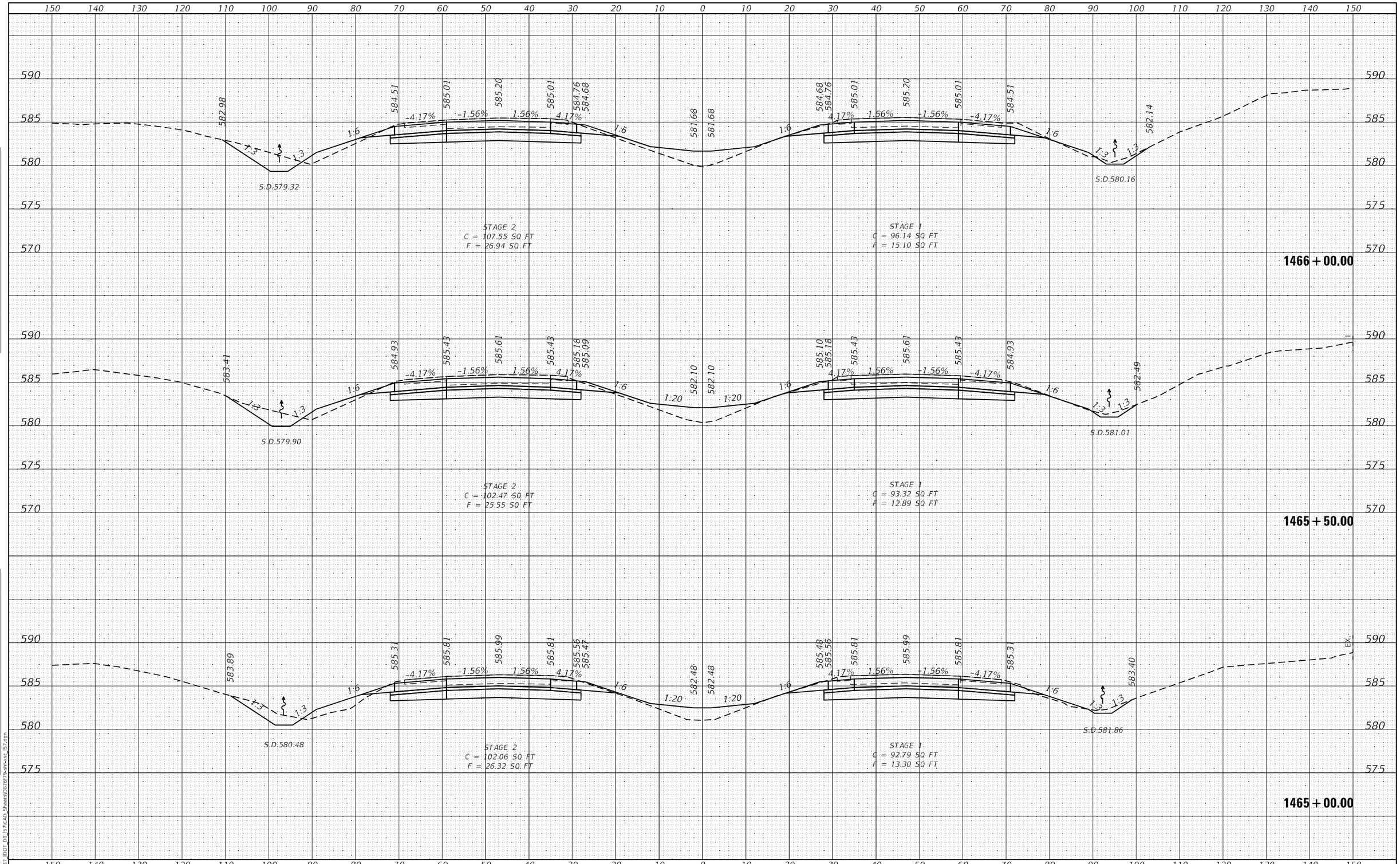

FINAL SURVEY | NOTE BOOK | NO. | SURVEYED | PLOTTED | TEMPLATE | AREAS | AREAS CHECKED | BY | DATE

ORIGINAL SURVEY | NOTE BOOK | NO. | SURVEYED | PLOTTED | TEMPLATE | AREAS | AREAS CHECKED | BY | DATE

MODEL: Default
FILE NAME: K:\8137_IDOT_D8_I57\CAD_Sheets\D876f79-sht-xsc_I57.dgn

HMG ENGINEERS, INC.
9360 HOLY CROSS LANE
BREESE, ILLINOIS 62230
(618) 526-9611
Engineers • Surveyors
IL PROF. DESIGN FIRM NO. 184.000899

USER NAME = mobrien	DESIGNED -	REVISED -
	DRAWN -	REVISED -
PLOT SCALE = 20.0000 ' / in.	CHECKED -	REVISED -
PLOT DATE = 2/16/2022	DATE -	REVISED -

STATE OF ILLINOIS
DEPARTMENT OF TRANSPORTATION

CROSS SECTIONS
I-57

SCALE: 1:10H; 1:5V | SHEET 91 OF 194 SHEETS | STA. 1465+00.00 TO STA. 1466+00.00

F.A.I. RTE.	SECTION	COUNTY	TOTAL SHEETS	SHEET NO.
57	61-(1,1-1,1-2,2)RS-1	MARION	484	295

CONTRACT NO. 76F79

ILLINOIS | FED. AID PROJECT NHPP-KC9D(768)

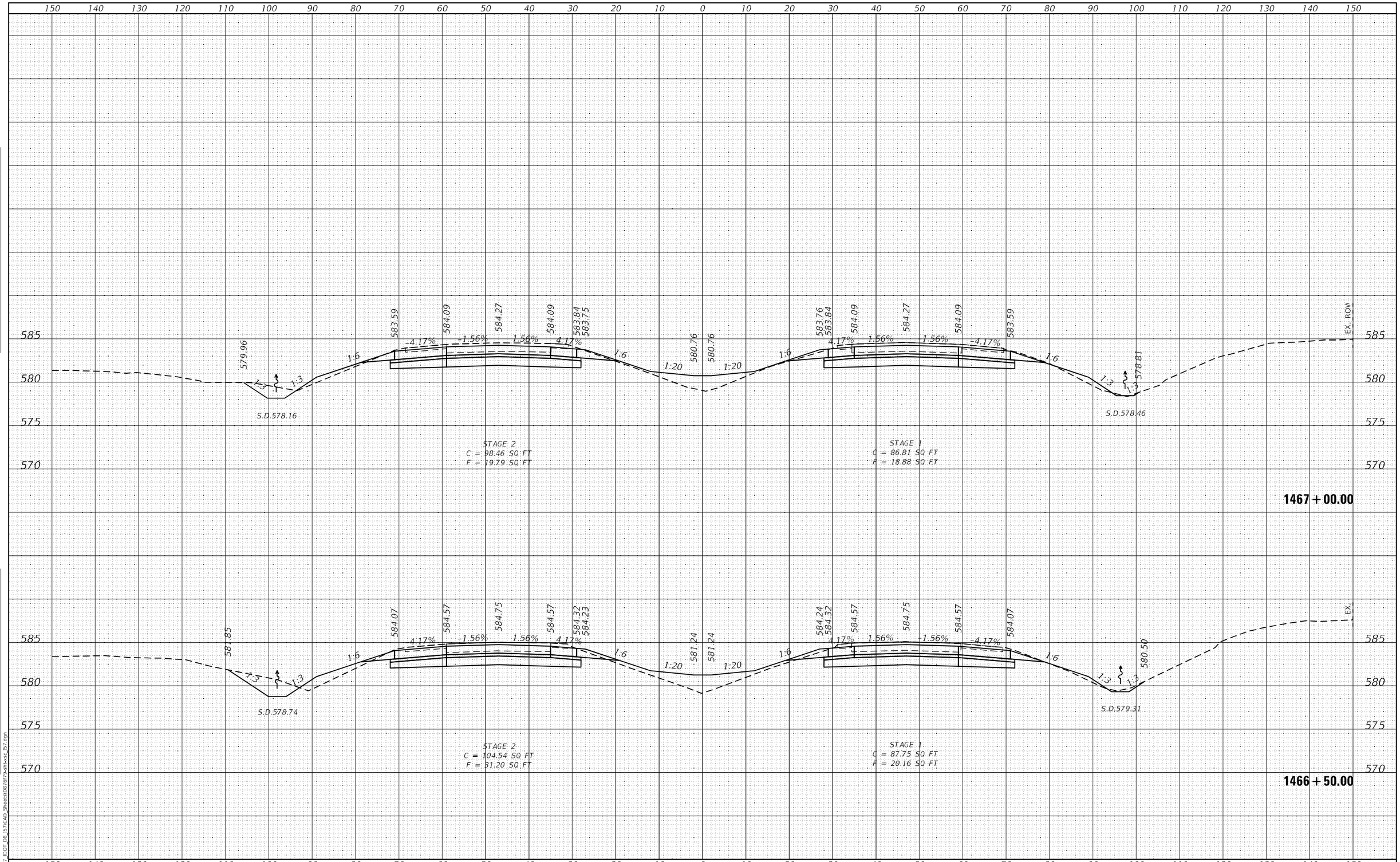

FINAL SURVEY | NOTE BOOK NO. | SURVEYED | PLOTTED | TEMPLATE | AREAS | AREAS CHECKED | BY | DATE

ORIGINAL SURVEY | NOTE BOOK NO. | SURVEYED | PLOTTED | TEMPLATE | AREAS | AREAS CHECKED | BY | DATE

MODEL: Default
FILE NAME: K:\8137_IDOT_D8_I57\CAD_Sheets\D876f79-sht-xsc_I57.dgn

HMG ENGINEERS, INC.
9360 HOLY CROSS LANE
BREESE, ILLINOIS 62230
(618) 526-9611
Engineers • Surveyors
IL PROF. DESIGN FIRM NO. 184.000899

USER NAME = mobrien	DESIGNED -	REVISED -	
	DRAWN -	REVISED -	
PLOT SCALE = 20.0000 ' / in.	CHECKED -	REVISED -	
PLOT DATE = 2/16/2022	DATE -	REVISED -	

STATE OF ILLINOIS
DEPARTMENT OF TRANSPORTATION

CROSS SECTIONS
I-57

SCALE: 1:10H; 1:5V | SHEET 92 OF 194 SHEETS | STA. 1466+50.00 TO STA. 1467+00.00

F.A.I. RTE.	SECTION	COUNTY	TOTAL SHEETS	SHEET NO.
57	61-(1,1-1,1-2,2)RS-1	MARION	484	296

CONTRACT NO. 76F79

ILLINOIS | FED. AID PROJECT NHPP-KC9D(768)

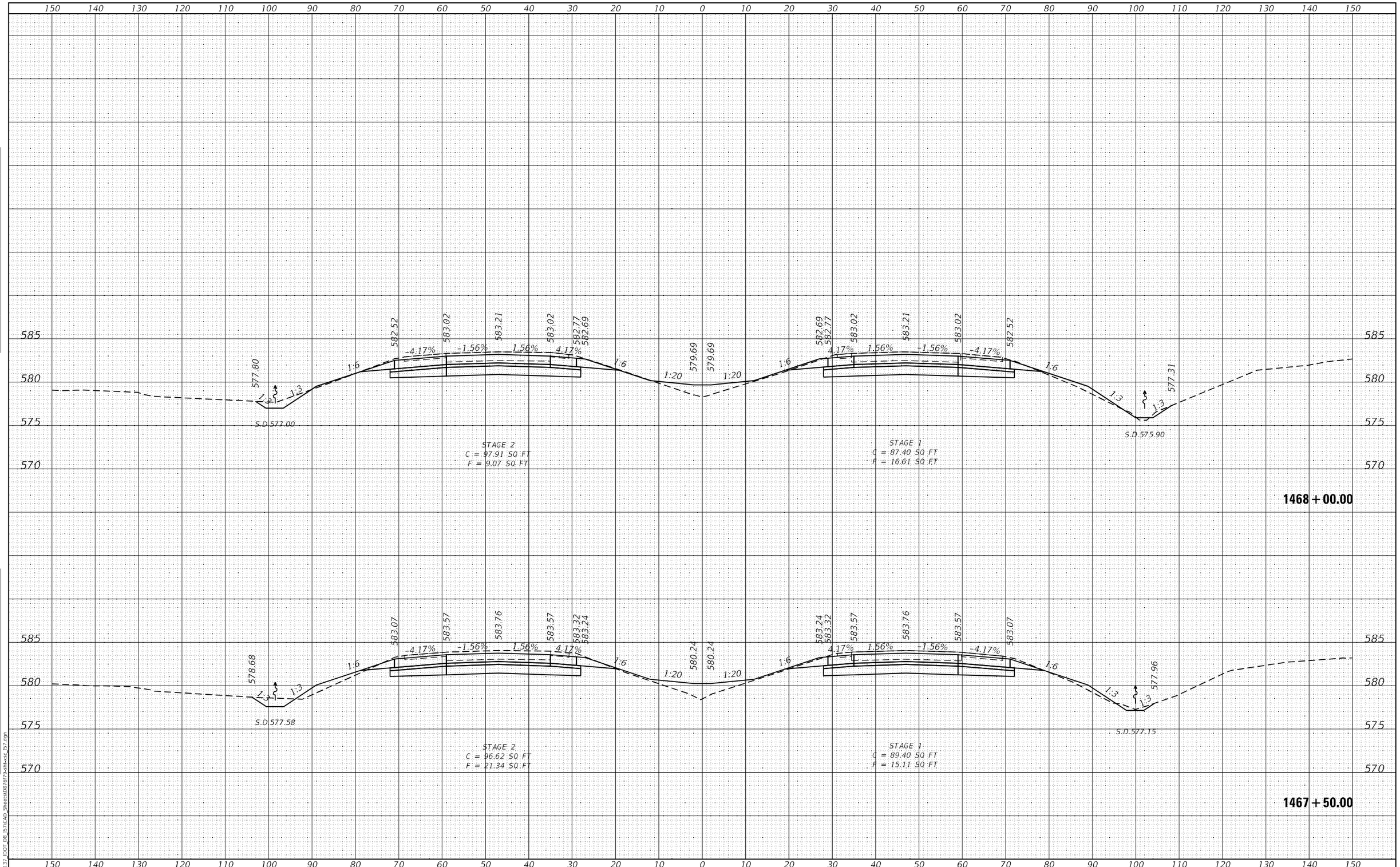

FINAL SURVEY	NOTE BOOK	NO.
SURVEYED		
PLOTTED		
TEMPLATE		
AREAS		
AREAS CHECKED		

ORIGINAL SURVEY	NOTE BOOK	NO.
SURVEYED		
PLOTTED		
TEMPLATE		
AREAS		
AREAS CHECKED		

MODEL: Default
FILE NAME: K:\8137 IDOT D8 I57\CAD Sheets\D876F79-sht-xsc_I57.dgn

HMG ENGINEERS, INC.
9360 HOLY CROSS LANE
BREESE, ILLINOIS 62230
Engineers • Surveyors (618) 526-9611
IL PROF. DESIGN FIRM NO. 184.000899

USER NAME = mobrien	DESIGNED -	REVISED -
	DRAWN -	REVISED -
PLOT SCALE = 20.0000 ' / in.	CHECKED -	REVISED -
PLOT DATE = 2/16/2022	DATE -	REVISED -

STATE OF ILLINOIS
DEPARTMENT OF TRANSPORTATION

CROSS SECTIONS
I–57

SCALE: 1:10H: 1:5V | SHEET 93 OF 194 SHEETS | STA. 1467+50.00 | TO STA. 1468+00.00

F.A.I. RTE.	SECTION	COUNTY	TOTAL SHEETS	SHEET NO.
57	61-(1,1-1,1-2,2)RS-1	MARION	484	297
		CONTRACT NO. 76F79		
	ILLINOIS	FED. AID PROJECT	NHPP-KC9D(768)	

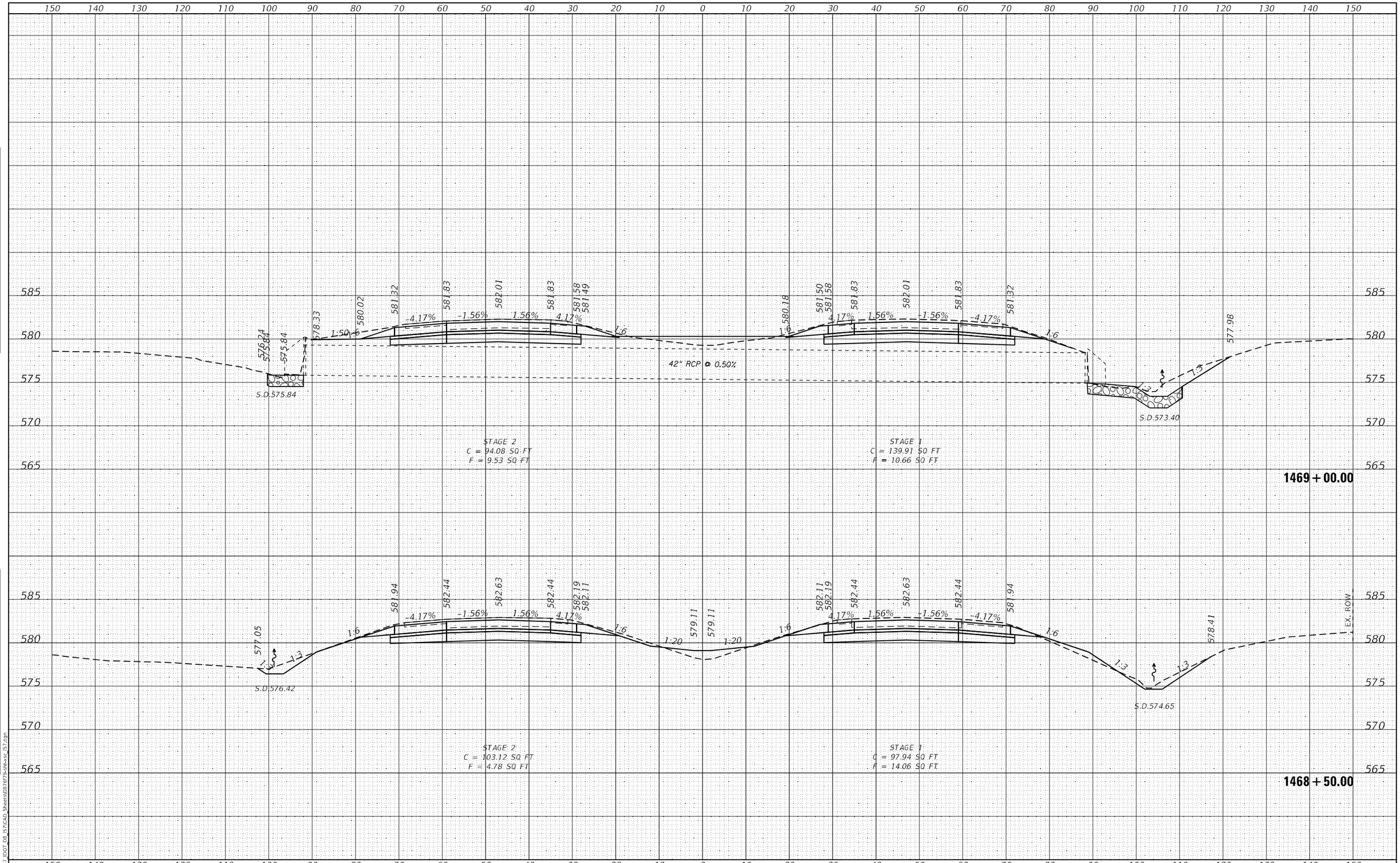

FINAL SURVEY	BY	DATE
NOTE BOOK	SURVEYED	
NO.	PLOTTED	
	TEMPLATE	
	AREAS	
	AREAS CHECKED	

ORIGINAL SURVEY	BY	DATE
NOTE BOOK	SURVEYED	
NO.	PLOTTED	
	TEMPLATE	
	AREAS	
	AREAS CHECKED	

MODEL: Default
FILE NAME: K:\8137 IDOT D8 157\CAD Sheets\D876F79-dmt-xsc 157.dgn

HMG Engineers • Surveyors
HMG ENGINEERS, INC.
9360 HOLY CROSS LANE
BREESE, ILLINOIS 62230
(618) 526-9611
IL PROF. DESIGN FIRM NO. 184.000899

USER NAME = mobrien	DESIGNED -	REVISED -
	DRAWN -	REVISED -
PLOT SCALE = 20.0000 ' / in.	CHECKED -	REVISED -
PLOT DATE = 2/16/2022	DATE -	REVISED -

STATE OF ILLINOIS
DEPARTMENT OF TRANSPORTATION

CROSS SECTIONS
I-57

SCALE: 1:10H: 1:5V | SHEET 94 OF 194 SHEETS | STA. 1468+50.00 | TO STA. 1469+00.00

F.A.I. RTE.	SECTION	COUNTY	TOTAL SHEETS	SHEET NO.
57	61-(1,1-1,1-2,2)RS-1	MARION	484	298
		CONTRACT NO. 76F79		
	ILLINOIS	FED. AID PROJECT	NHPP-KC9D(768)	

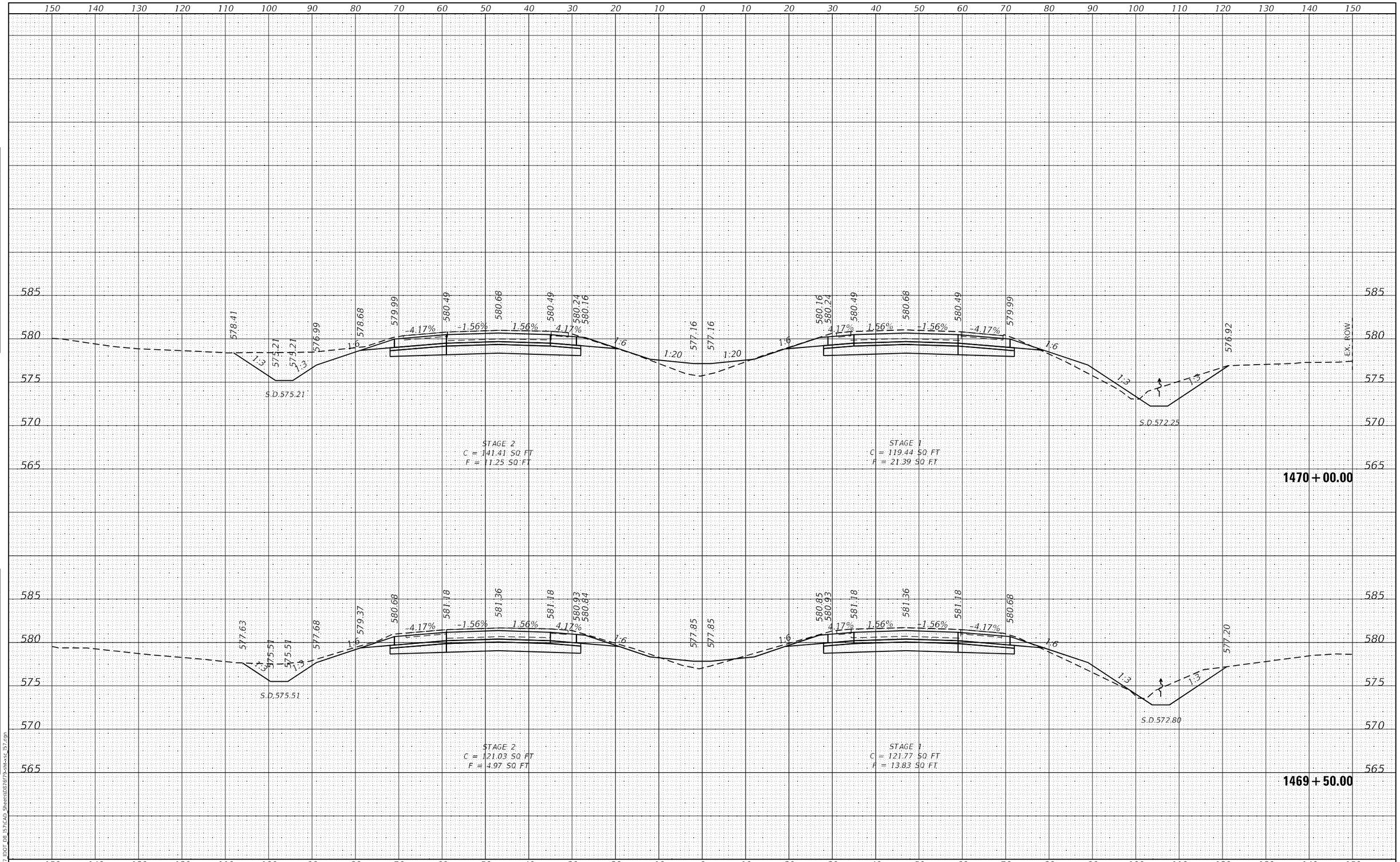

FINAL SURVEY		BY	DATE
NOTE BOOK	SURVEYED		
	PLOTTED		
	TEMPLATE		
	AREAS		
NO.	AREAS CHECKED		

ORIGINAL SURVEY		BY	DATE
NOTE BOOK	SURVEYED		
	PLOTTED		
	TEMPLATE		
	AREAS		
NO.	AREAS CHECKED		

MODEL: Default
FILE NAME: K:\8137_IDOT_D8_I57\CAD_Sheets\D876f79-sht-xsc_I57.dgn

HMG ENGINEERS, INC.
9360 HOLY CROSS LANE
BREESE, ILLINOIS 62230
(618) 526-9611
Engineers • Surveyors
IL PROF. DESIGN FIRM NO. 184.000899

USER NAME = mobrien	DESIGNED -	REVISED -	
	DRAWN -	REVISED -	
PLOT SCALE = 20.0000 ' / in.	CHECKED -	REVISED -	
PLOT DATE = 2/16/2022	DATE -	REVISED -	

STATE OF ILLINOIS
DEPARTMENT OF TRANSPORTATION

CROSS SECTIONS
I-57

SCALE: 1:10H; 1:5V | SHEET 95 OF 194 SHEETS | STA. 1469+50.00 TO STA. 1470+00.00

F.A.I. RTE.	SECTION	COUNTY	TOTAL SHEETS	SHEET NO.
57	61-(1,1-1,1-2,2)RS-1	MARION	484	299

CONTRACT NO. 76F79

ILLINOIS | FED. AID PROJECT NHPP-KC9D(768)

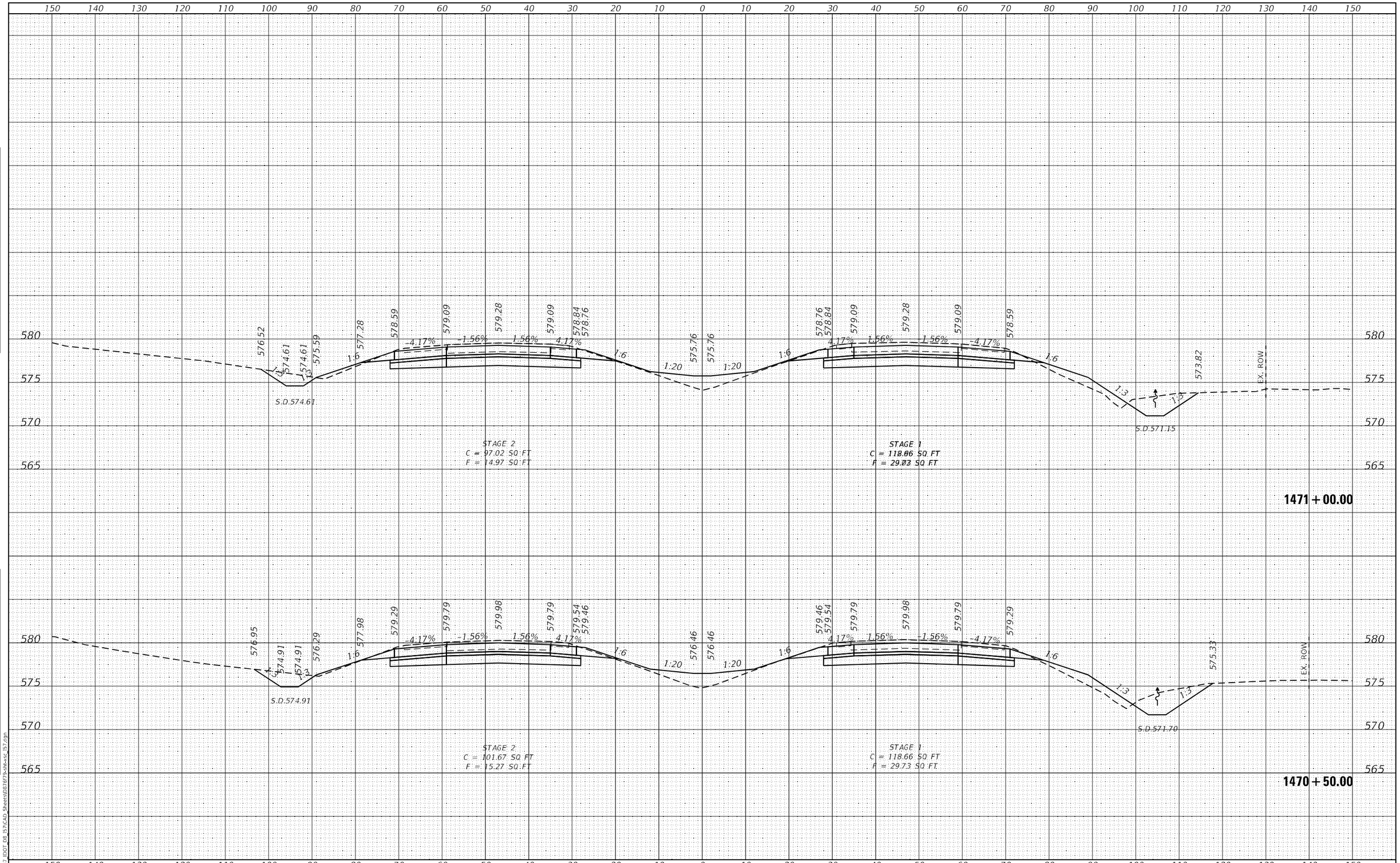

FINAL SURVEY — NOTE BOOK — NO. — BY — DATE
SURVEYED — PLOTTED — TEMPLATE — AREAS — AREAS CHECKED

ORIGINAL SURVEY — NOTE BOOK — NO. — BY — DATE
SURVEYED — PLOTTED — TEMPLATE — AREAS — AREAS CHECKED

MODEL: Default
FILE NAME: K:\8137 IDOT D8 I57\CAD Sheets\D876F79-sht-xsc_I57.dgn

HMG ENGINEERS, INC.
9360 HOLY CROSS LANE
BREESE, ILLINOIS 62230
Engineers • Surveyors (618) 526-9611
IL PROF. DESIGN FIRM NO. 184.000899

USER NAME = mobrien	DESIGNED -	REVISED -
	DRAWN -	REVISED -
PLOT SCALE = 20.0000 ' / in.	CHECKED -	REVISED -
PLOT DATE = 2/16/2022	DATE -	REVISED -

STATE OF ILLINOIS
DEPARTMENT OF TRANSPORTATION

CROSS SECTIONS
I–57

SCALE: 1:10H: 1:5V | SHEET 96 OF 194 SHEETS | STA. 1470+50.00 TO STA. 1471+00.00

F.A.I. RTE.	SECTION	COUNTY	TOTAL SHEETS	SHEET NO.
57	61-(1,1-1,1-2,2)RS-1	MARION	484	300
		CONTRACT NO. 76F79		
	ILLINOIS	FED. AID PROJECT	NHPP-KC9D(768)	