

| | | |
|--------------|---------------|------|
| FINAL SURVEY | SURVEYED | DATE |
| NOTE BOOK | PLOTTED | BY |
| NO. | TEMPLATE | |
| | AREAS CHECKED | |

| | | |
|-----------------|---------------|------|
| ORIGINAL SURVEY | SURVEYED | DATE |
| NOTE BOOK | PLOTTED | BY |
| NO. | TEMPLATE | |
| | AREAS CHECKED | |

FILE NAME =
#FILE#

USER NAME = #USER#
PLOT SCALE = #SCALE#
PLOT DATE = #DATE#

DESIGNED -
DRAWN -
CHECKED -
DATE -

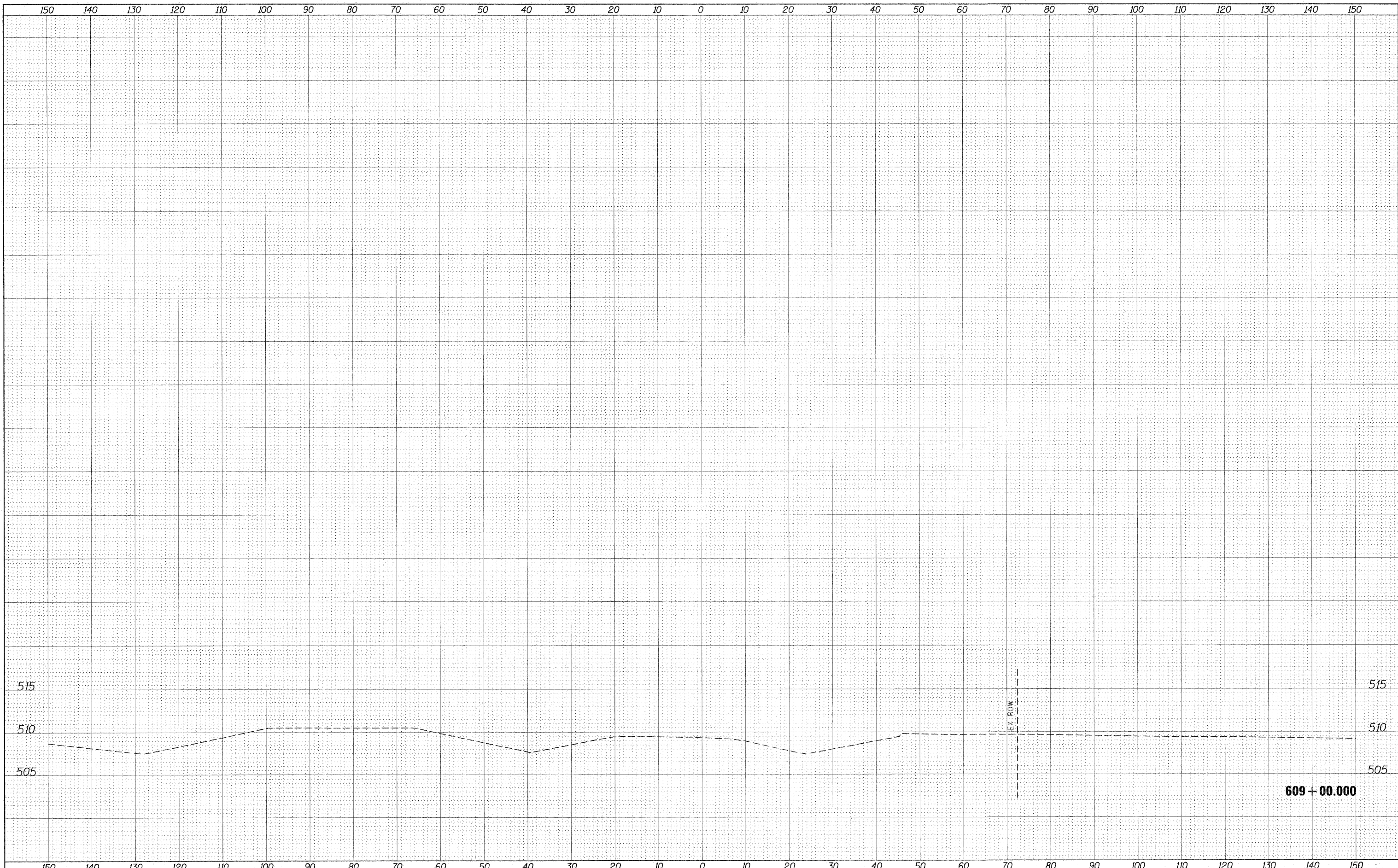
REVISED -
REVISED -
REVISED -
REVISED -

**STATE OF ILLINOIS
DEPARTMENT OF TRANSPORTATION**

**CROSS SECTION SHEETS VETERAN'S DR
RAMP D - SB EXIT**

SCALE: SHEET NO. OF SHEETS STA. 607+50.000 TO STA. 608+50.000

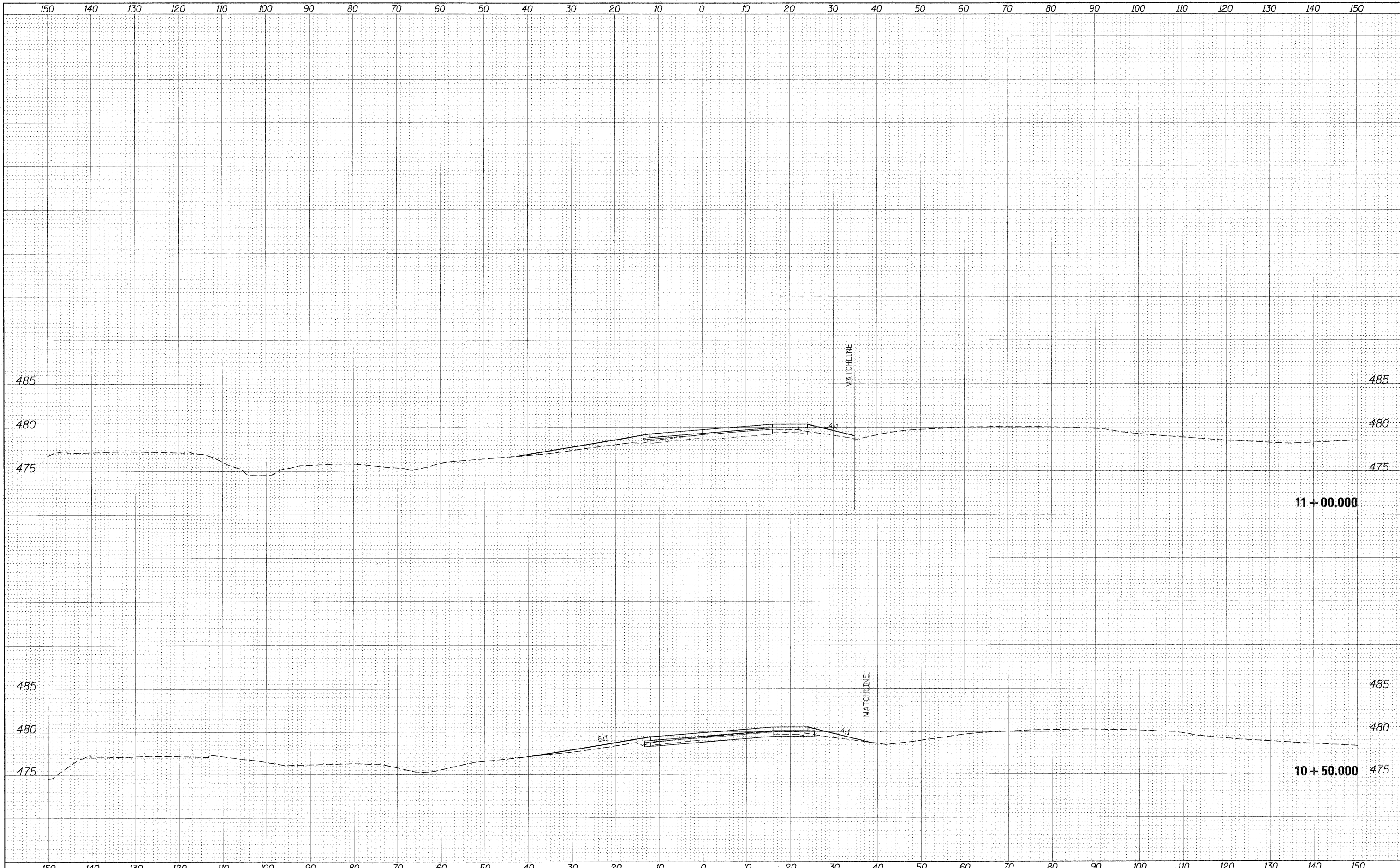
| F.A.I. RTE. | SECTION | COUNTY | TOTAL SHEETS | SHEET NO. |
|--------------------|---------|-----------|---------------------------|-----------|
| 57 | * | Jefferson | 422 | 403 |
| CONTRACT NO. 78172 | | | ILLINOIS FED. AID PROJECT | |



| | |
|-----------------|--|
| DATE | |
| BY | |
| FINISHED SURVEY | |
| NOTE BOOK | |
| NO. | |

| | |
|-----------------|--|
| DATE | |
| BY | |
| ORIGINAL SURVEY | |
| NOTE BOOK | |
| NO. | |

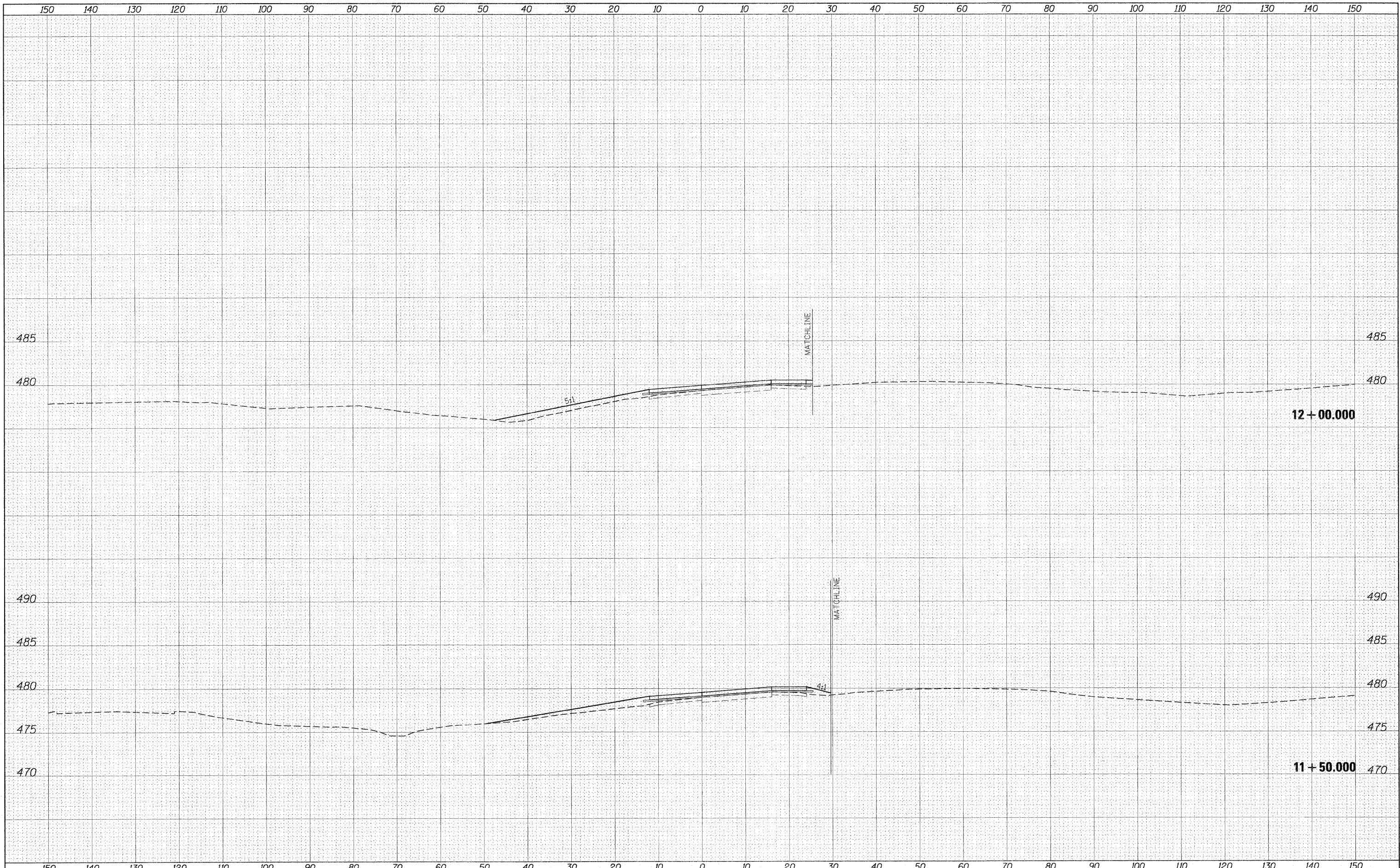
| | | | | | | | | | | | | |
|-------------|--------------------|------------|-----------|---|---|---------------------|------------------------------------|--------------------|--------------|---------------------|---------------------|------------------|
| FILE NAME = | USER NAME = *USER* | DESIGNED - | REVISED - | STATE OF ILLINOIS DEPARTMENT OF TRANSPORTATION | CROSS SECTION SHEETS VETERAN'S DR RAMP D - SB EXIT | | | F.A.I. RTE. 57 | SECTION . | COUNTY Jefferson | TOTAL SHEETS 422 | SHEET NO. 404 |
| *FILE# | | DRAWN - | REVISED - | | SCALE: | SHEET NO. OF SHEETS | STA. 609+00.000 TO STA. 609+00.000 | CONTRACT NO. 78172 | | | | |
| | | CHECKED - | REVISED - | | ILLINOIS FED. AID PROJECT | | | | | | | |
| | | DATE - | REVISED - | | (41-2-1,41-3,41-3-1)R-1 | | | | | | | |



| | | |
|---------------|----|------|
| FINAL SURVEY | BY | DATE |
| REVISIONS | | |
| NOTE BOOK | | |
| TEMPLATE | | |
| AREAS CHECKED | | |
| NO. | | |

| | | |
|-----------------|----|------|
| ORIGINAL SURVEY | BY | DATE |
| REVISIONS | | |
| NOTE BOOK | | |
| TEMPLATE | | |
| AREAS CHECKED | | |
| NO. | | |

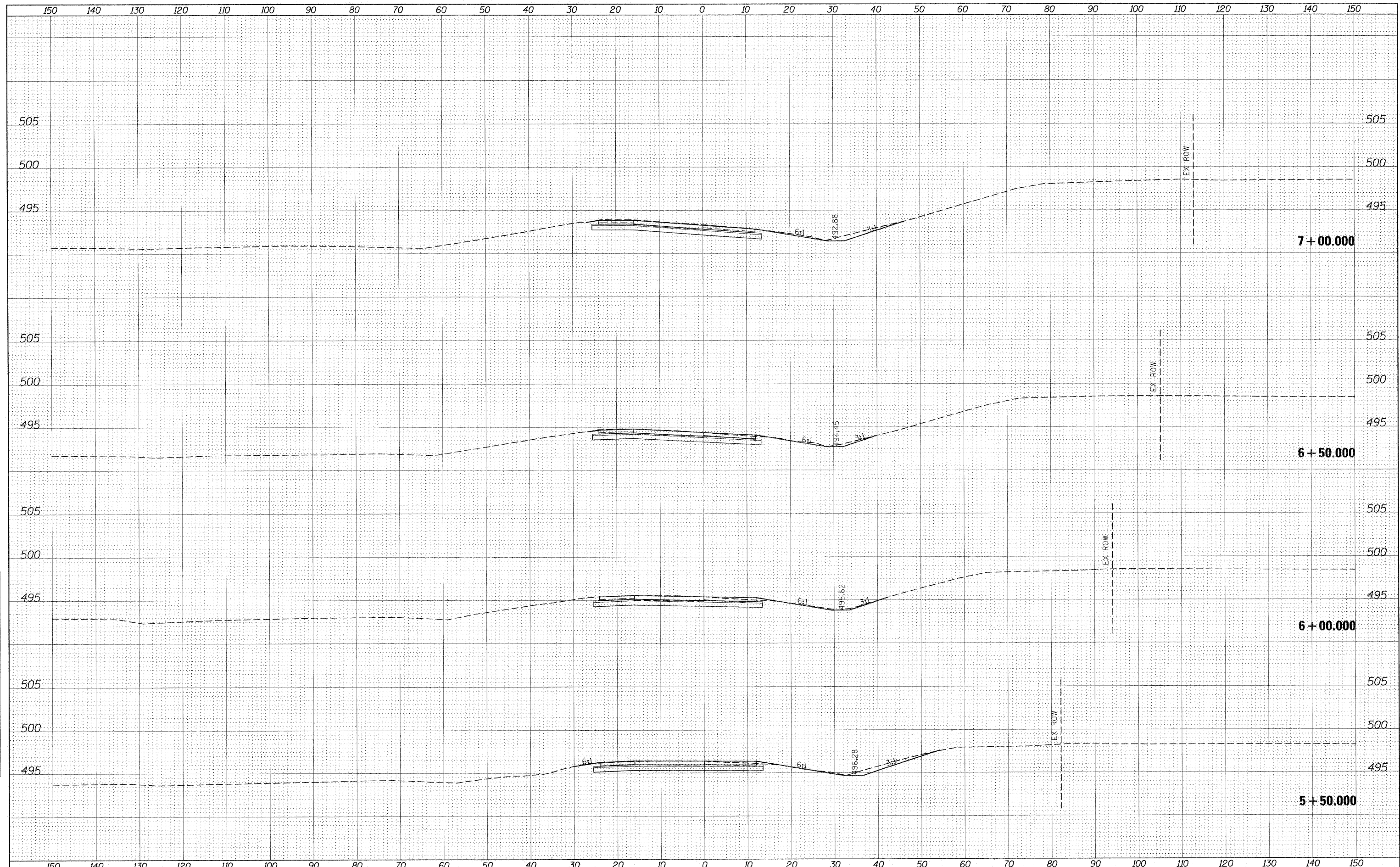
| | | | | | | | | | | | | | |
|--|---------------------|------------|-----------|---|---|--|-----------|-----|--------------------|---------|--------|--------------|-----------|
| FILE NAME = | USER NAME = ccolemm | DESIGNED - | REVISED - | STATE OF ILLINOIS DEPARTMENT OF TRANSPORTATION | CROSS SECTION SHEETS IL 15 RAMP A - SB EXIT | | | | F.A.I. RTE. | SECTION | COUNTY | TOTAL SHEETS | SHEET NO. |
| c:\pw_work\p\dot\ccolemm\10169788\78172-ahf-xst-15.dgn | | DRAWN - | REVISED - | | 57 | | Jefferson | 422 | 406 | | | | |
| PLOT SCALE = 10.0000' / 1" IN. | | CHECKED - | REVISED - | | SCALE: SHEET NO. OF SHEETS STA. 10+50.000 TO STA. 11+00.000 | | | | CONTRACT NO. 78172 | | | | |
| PLOT DATE = 2/3/2011 | | DATE - | REVISED - | | [ILLINOIS] FED. AID PROJECT | | | | | | | | |



| | |
|---------------|--|
| DATE | |
| BY | |
| SURVEYED | |
| TEMP. DATE | |
| NOTE BOOK | |
| NO. | |
| AREAS CHECKED | |

| | |
|---------------|--|
| DATE | |
| BY | |
| SURVEYED | |
| TEMP. DATE | |
| NOTE BOOK | |
| NO. | |
| AREAS CHECKED | |

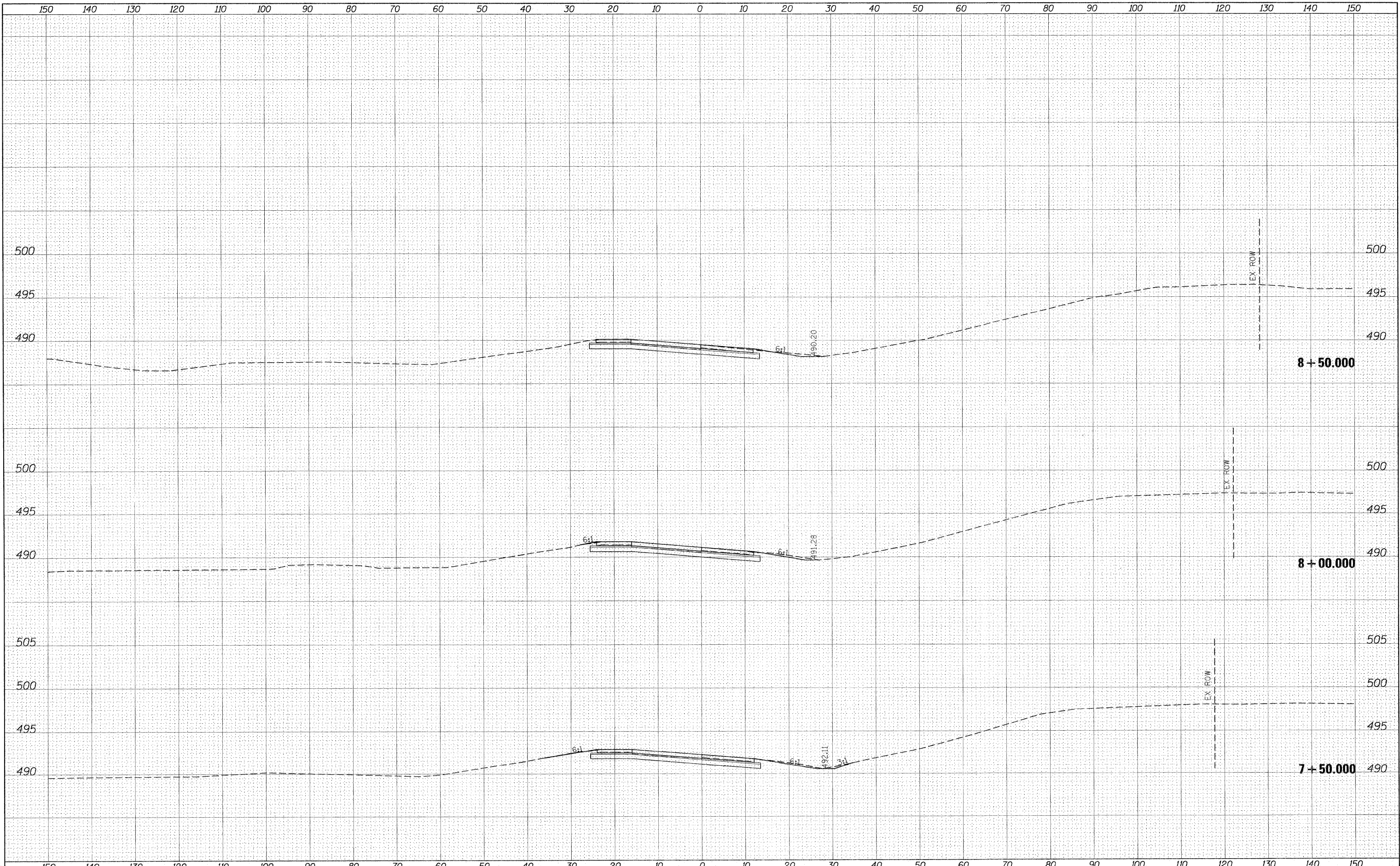
| | | | | | | | | | | | | | |
|-------------|--------------------|------------|-----------|---|--|-----------|----|--------|-------------------|-------------------|---------------------|---------------------|------------------|
| FILE NAME = | USER NAME = #USER* | DESIGNED - | REVISED - | STATE OF ILLINOIS DEPARTMENT OF TRANSPORTATION | CROSS SECTION SHEETS IL 15 RAMP A - SB EXIT | | | | F.A.I. RTE. 57 | SECTION . | COUNTY Jefferson | TOTAL SHEETS 422 | SHEET NO. 407 |
| *FILEL* | | DRAWN - | REVISED - | | SCALE: | SHEET NO. | OF | SHEETS | STA. 11+50.000 | TO STA. 12+00.000 | CONTRACT NO. 78172 | | |
| | | CHECKED - | REVISED - | | (ILLINOIS) FED. AID PROJECT | | | | | | | | |
| | | DATE - | REVISED - | | (41-2-1,41-3,41-3-1)R-1 | | | | | | | | |



| | |
|-----------------|---------------|
| DATE | BY |
| NO. | NO. |
| ORIGINAL SURVEY | SURVEYED |
| NOTE BOOK | PLotted |
| AREAS CHECKED | AREAS CHECKED |

| | |
|-----------------|---------------|
| DATE | BY |
| NO. | NO. |
| ORIGINAL SURVEY | SURVEYED |
| NOTE BOOK | PLotted |
| AREAS CHECKED | AREAS CHECKED |

| | | | | | | | | | | | | | |
|-------------|--------------------|------------|-----------|---|--|-----------|----|--------|----------------------|------------------|---------------------|------------------------|---------------------|
| FILE NAME = | USER NAME = *USER* | DESIGNED - | REVISED - | STATE OF ILLINOIS DEPARTMENT OF TRANSPORTATION | CROSS SECTION SHEETS RAMP B - NB ENTRANCE | | | | F.A.I. RTE. 57 | SECTION * | COUNTY Jefferson | TOTAL SHEETS 422 | SHEET NO. 409 |
| *FILE#* | | DRAWN - | REVISED - | | SCALE: | SHEET NO. | OF | SHEETS | STA. 5+50.000 | TO STA. 7+00.000 | CONTRACT NO. 78172 | | |
| | | CHECKED - | REVISED - | | | | | | | | | | |
| | | DATE | REVISED - | | | | | | | | | | |



| | |
|---------------|------|
| FINAL SURVEY | DATE |
| SURVEYED | BY |
| PLOTTED | |
| TEMPLATE | |
| AREAS CHECKED | |
| NO. | |

| | |
|-----------------|------|
| ORIGINAL SURVEY | DATE |
| SURVEYED | BY |
| PLOTTED | |
| TEMPLATE | |
| AREAS CHECKED | |
| NO. | |

FILE NAME =
#FILEL*

USER NAME = #USER*
DESIGNED -
DRAWN -
PLOT SCALE = #SCALE*
PLOT DATE = #DATE*

DESIGNED -
DRAWN -
CHECKED -
DATE -

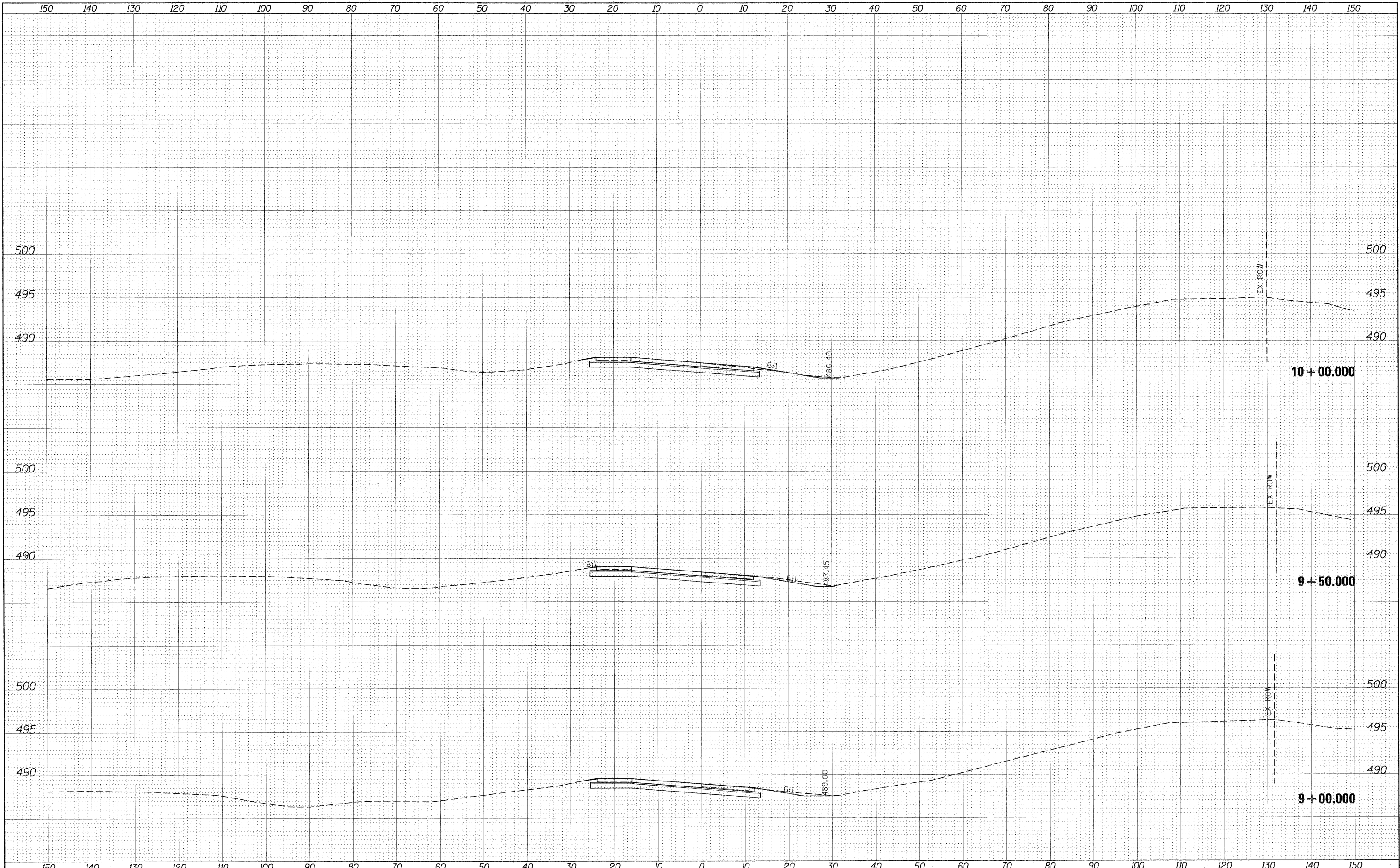
REVISED -
REVISED -
REVISED -
REVISED -

**STATE OF ILLINOIS
DEPARTMENT OF TRANSPORTATION**

**CROSS SECTION SHEETS
RAMP B - NB ENTRANCE**

SCALE: SHEET NO. OF SHEETS STA. 7+50.000 TO STA. 8+50.000

| | | | | |
|--------------------|--------------|---------------------|---------------------------|------------------|
| F.A.I. RTE. 57 | SECTION • | COUNTY Jefferson | TOTAL SHEETS 422 | SHEET NO. 410 |
| CONTRACT NO. 78172 | | | ILLINOIS FED. AID PROJECT | |



| | |
|--------------|--|
| DATE | |
| BY | |
| FINAL SURVEY | |
| NOTED | |
| PLOTTED | |
| TEMPLATE | |
| AREAS | |
| CHECKED | |
| NO. | |

| | |
|-----------------|--|
| DATE | |
| BY | |
| ORIGINAL SURVEY | |
| NOTED | |
| PLOTTED | |
| TEMPLATE | |
| AREAS | |
| CHECKED | |
| NO. | |

| | |
|-------------|--|
| FILE NAME - | |
| #FILE# | |

| | |
|--------------------|--|
| USER NAME - #USER# | |
| DESIGNED - | |
| DRAWN - | |
| CHECKED - | |
| DATE - #DATE# | |

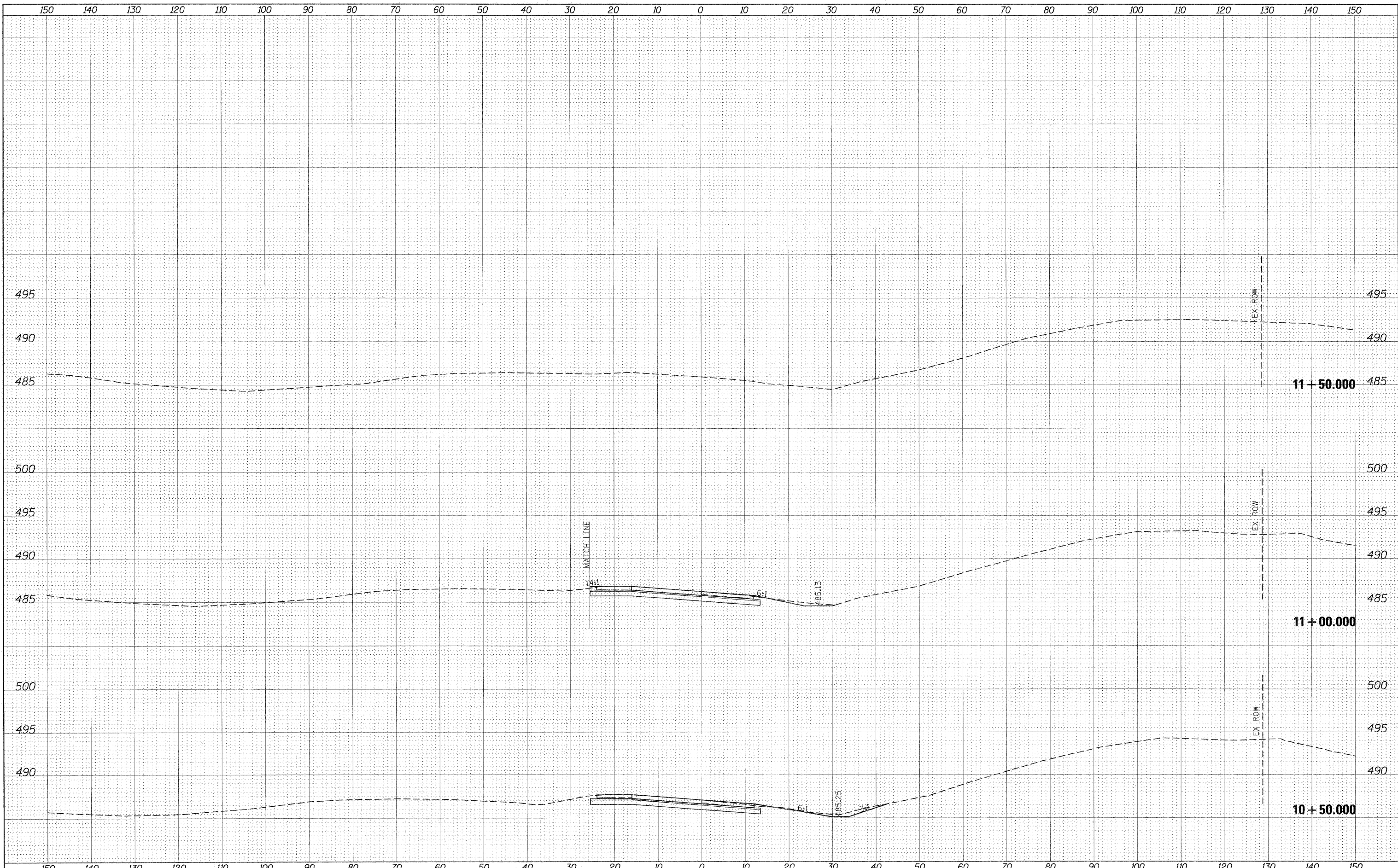
| | |
|-----------|--|
| REVISED - | |
| REVISED - | |
| REVISED - | |
| REVISED - | |

**STATE OF ILLINOIS
DEPARTMENT OF TRANSPORTATION**

**CROSS SECTION SHEETS
RAMP B - NB ENTRANCE**

SCALE: SHEET NO. OF SHEETS STA. 9+00.000 TO STA. 10+00.000

| | | | | |
|---------------------------|---------|-----------|--------------|-----------|
| F.A.I. RTE. | SECTION | COUNTY | TOTAL SHEETS | SHEET NO. |
| 57 | | Jefferson | 422 | 411 |
| | | | CONTRACT NO. | 78172 |
| ILLINOIS FED. AID PROJECT | | | | |



| | |
|-----------------|--|
| DATE | |
| BT | |
| NO. | |
| ORIGINAL SURVEY | |
| NOTE BOOK | |
| PLOTTED | |
| TEMPLATE | |
| AREAS CHECKED | |

| | |
|-----------------|--|
| DATE | |
| BT | |
| NO. | |
| ORIGINAL SURVEY | |
| NOTE BOOK | |
| PLOTTED | |
| TEMPLATE | |
| AREAS CHECKED | |

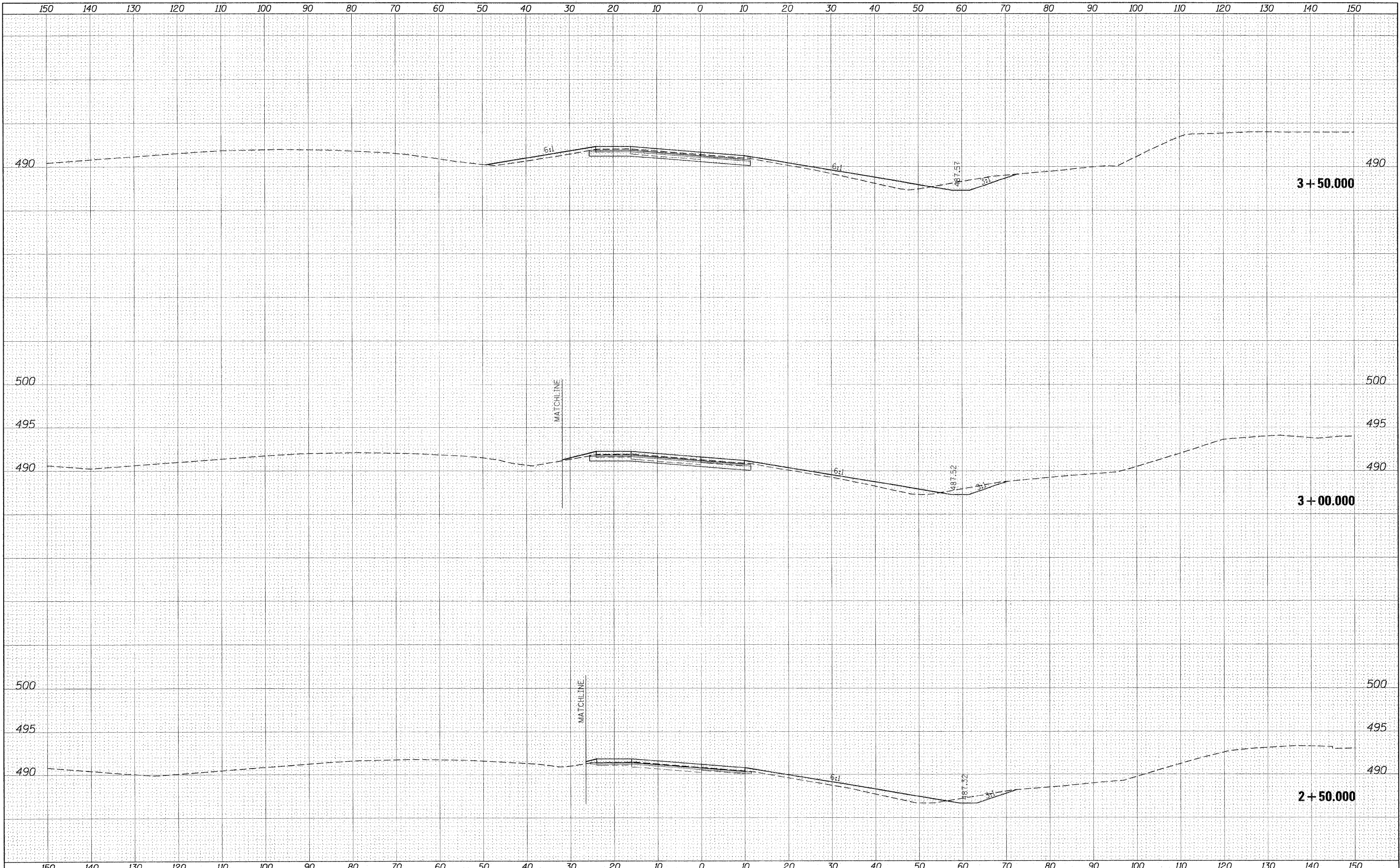
| | |
|-------------|--------------------|
| FILE NAME = | USER NAME = #USER# |
| #FILE# | DESIGNED - |
| | DRAWN - |
| | CHECKED - |
| | DATE - |
| | REVISOR - |
| | REVISOR - |
| | REVISOR - |
| | REVISOR - |

| | |
|------------|-----------|
| DESIGNED - | REVISOR - |
| DRAWN - | REVISOR - |
| CHECKED - | REVISOR - |
| DATE - | REVISOR - |

**STATE OF ILLINOIS
DEPARTMENT OF TRANSPORTATION**

| | | | |
|-----------------------------|-----------|-----------|----------------------------------|
| CROSS SECTION SHEETS | | | |
| RAMP B - NB ENTRANCE | | | |
| SCALE: | SHEET NO. | OF SHEETS | STA. 10+50.000 TO STA. 11+50.000 |

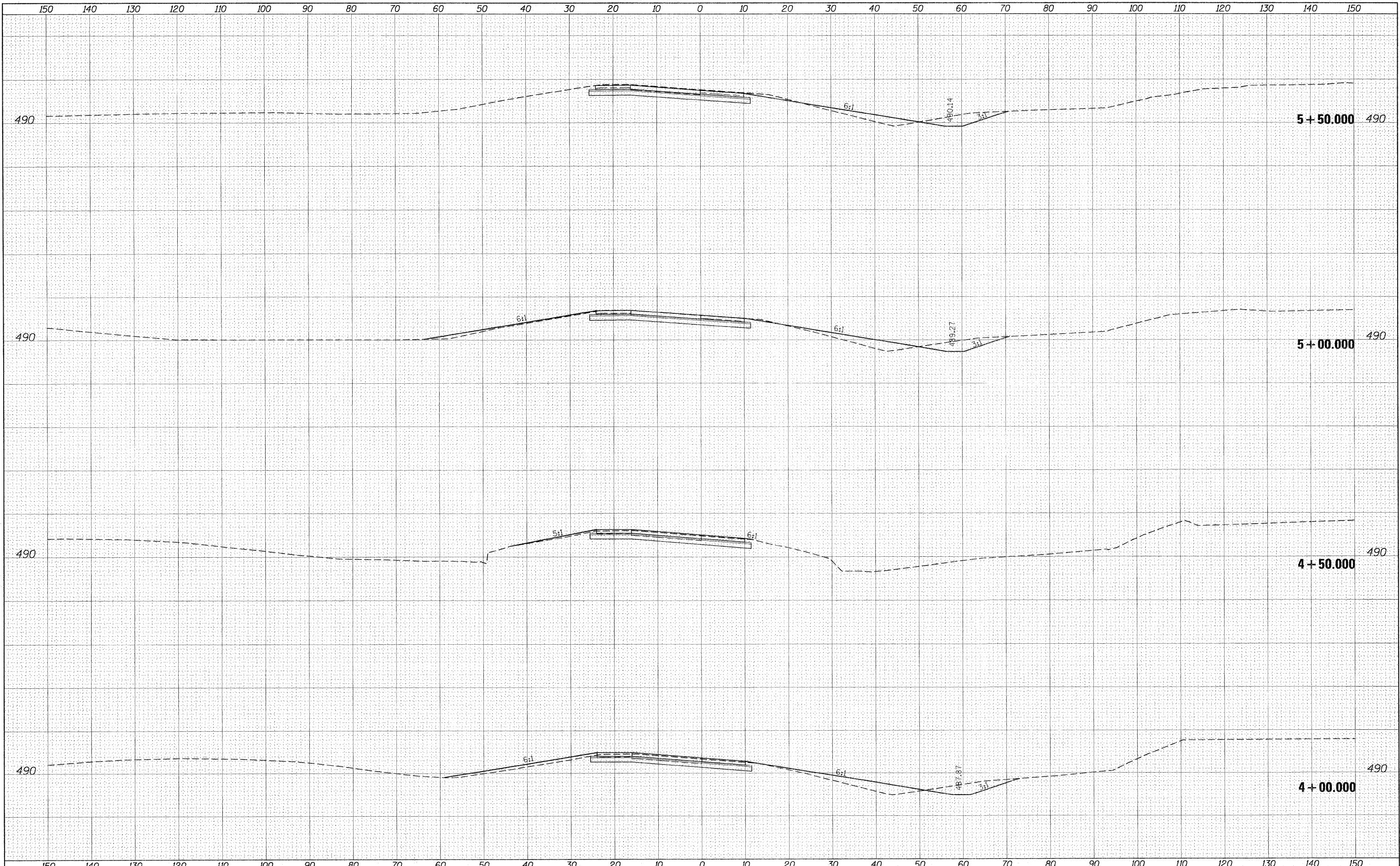
| | | | | |
|--------------------|---------|-----------|---------------------------|-----------|
| F.A.I. RTE. | SECTION | COUNTY | TOTAL SHEETS | SHEET NO. |
| 57 | * | Jefferson | 422 | 412 |
| CONTRACT NO. 78172 | | | ILLINOIS FED. AID PROJECT | |



| | |
|---------------|-----|
| DATE | |
| BY | |
| NO. | |
| FINAL SURVEY | NO. |
| REVISIONS | |
| PLOTTED | |
| TEMPLATE | |
| AREAS CHECKED | |

| | |
|-----------------|-----|
| DATE | |
| BY | |
| NO. | |
| ORIGINAL SURVEY | NO. |
| REVISIONS | |
| PLOTTED | |
| TEMPLATE | |
| AREAS CHECKED | |

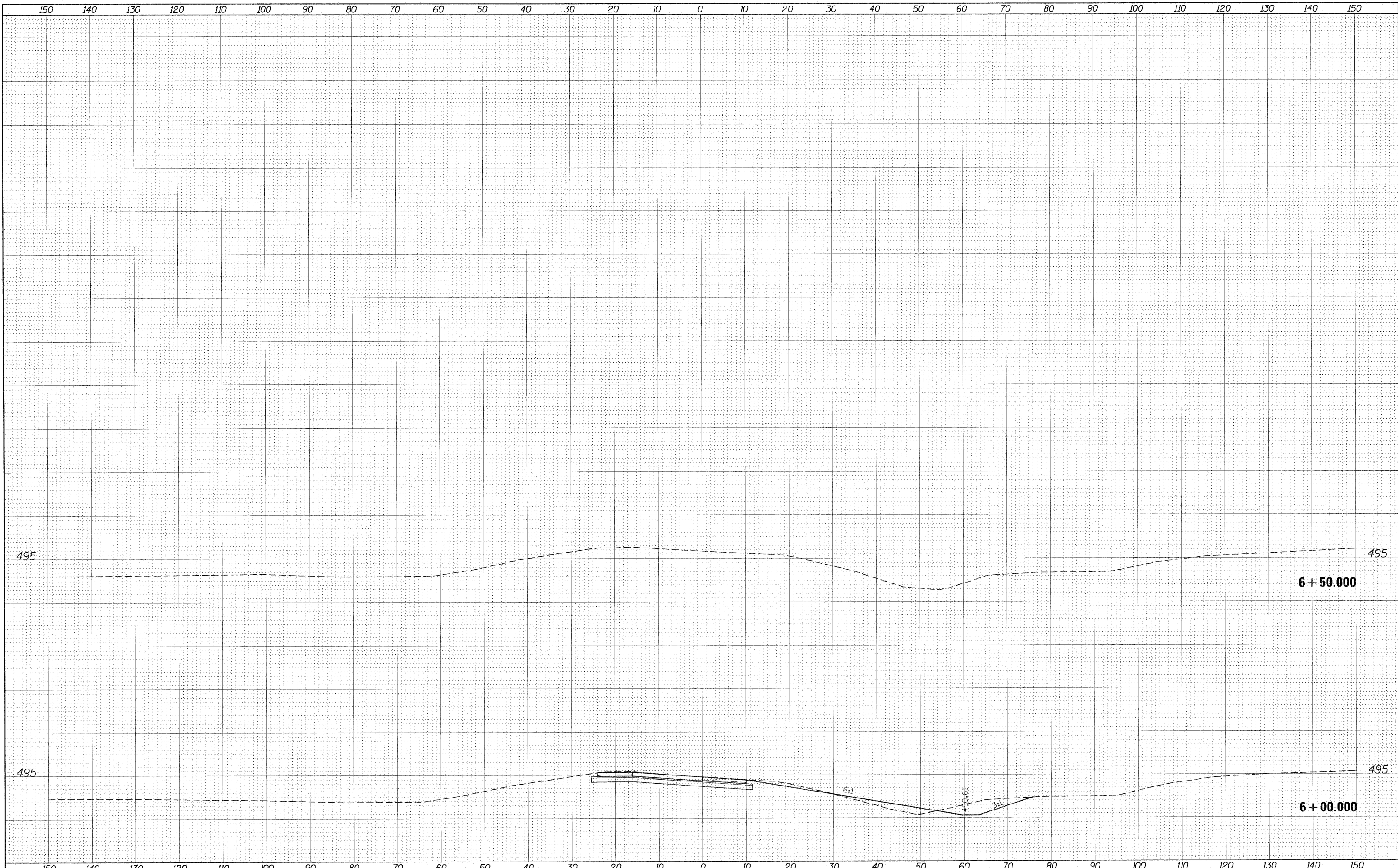
| | | | | | | | | | | | | | |
|-------------|--------------------|------------|-----------|--|---|-----------|-----------|---------------|------------------|--------|--------------|-----------|-----|
| FILE NAME = | USER NAME = #USER* | DESIGNED - | REVISED - | <p align="center">STATE OF ILLINOIS DEPARTMENT OF TRANSPORTATION</p> | <p align="center">CROSS SECTION SHEETS IL 15 RAMP C - NB EXIT</p> | | | F.A.I. RTE. | SECTION | COUNTY | TOTAL SHEETS | SHEET NO. | |
| #FILEL* | | DRAWN - | REVISED - | | SCALE: | SHEET NO. | OF SHEETS | STA. 2+50.000 | TO STA. 3+50.000 | 57 | Jefferson | 422 | 413 |
| | | CHECKED - | REVISED - | | | | | | | | | | |
| | | DATE - | REVISED - | | | | | | | | | | |
| | | | | | | | | | | | | | |



| | |
|-----------|------|
| FINAL | DATE |
| SURVEY | BY |
| NOTE BOOK | |
| NO. | |
| REVISIONS | |
| PLOTTED | |
| TEMPLATE | |
| AREAS | |
| CHECKED | |

| | |
|-----------|------|
| ORIGINAL | DATE |
| SURVEY | BY |
| NOTE BOOK | |
| NO. | |
| REVISIONS | |
| PLOTTED | |
| TEMPLATE | |
| AREAS | |
| CHECKED | |

| | | | | | | | | | | | | | |
|-------------|--------------------|------------|-----------|---|--|-----------|----|--------|----------------------|------------------|---------------------|------------------------|---------------------|
| FILE NAME = | USER NAME = #USER# | DESIGNED - | REVISED - | STATE OF ILLINOIS DEPARTMENT OF TRANSPORTATION | CROSS SECTION SHEETS RAMP C - NB EXIT | | | | F.A.I. RTE. 57 | SECTION • | COUNTY Jefferson | TOTAL SHEETS 422 | SHEET NO. 414 |
| #FILEL# | | DRAWN - | REVISED - | | SCALE: | SHEET NO. | OF | SHEETS | STA. 5+00.000 | TO STA. 6+50.000 | CONTRACT NO. 78172 | | |
| | | CHECKED - | REVISED - | | [ILLINOIS] FED. AID PROJECT | | | | | | | | |
| | | DATE - | REVISED - | | (41-2-1,41-3,41-3-1)R-1 | | | | | | | | |



| | |
|-----------------------|------|
| FINAL SURVEY BOOK NO. | DATE |
| SURVEYED | BY |
| NOTED | DATE |
| PLOTTED | DATE |
| TEMPLATE | DATE |
| AREAS CHECKED | DATE |

| | |
|--------------------------|------|
| ORIGINAL SURVEY BOOK NO. | DATE |
| SURVEYED | BY |
| NOTED | DATE |
| PLOTTED | DATE |
| TEMPLATE | DATE |
| AREAS CHECKED | DATE |

FILE NAME =
#FILE#

USER NAME = #USER#
DESIGNED -
DRAWN -
CHECKED -
DATE -

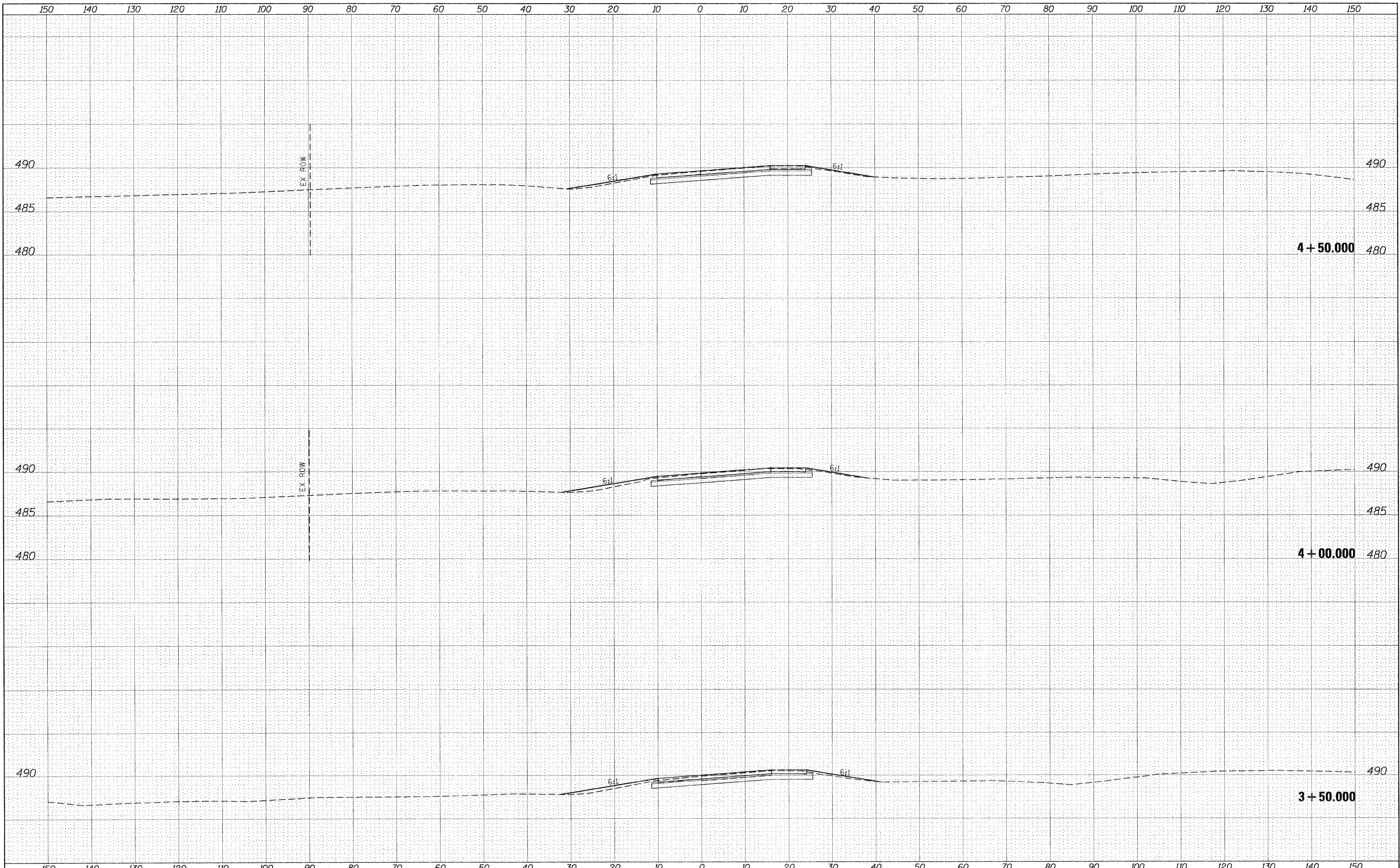
REVISED -
REVISED -
REVISED -
REVISED -

**STATE OF ILLINOIS
DEPARTMENT OF TRANSPORTATION**

**CROSS SECTION SHEETS
RAMP C - NB EXIT**

SCALE: SHEET NO. OF SHEETS STA. 6+00.000 TO STA. 6+50.000

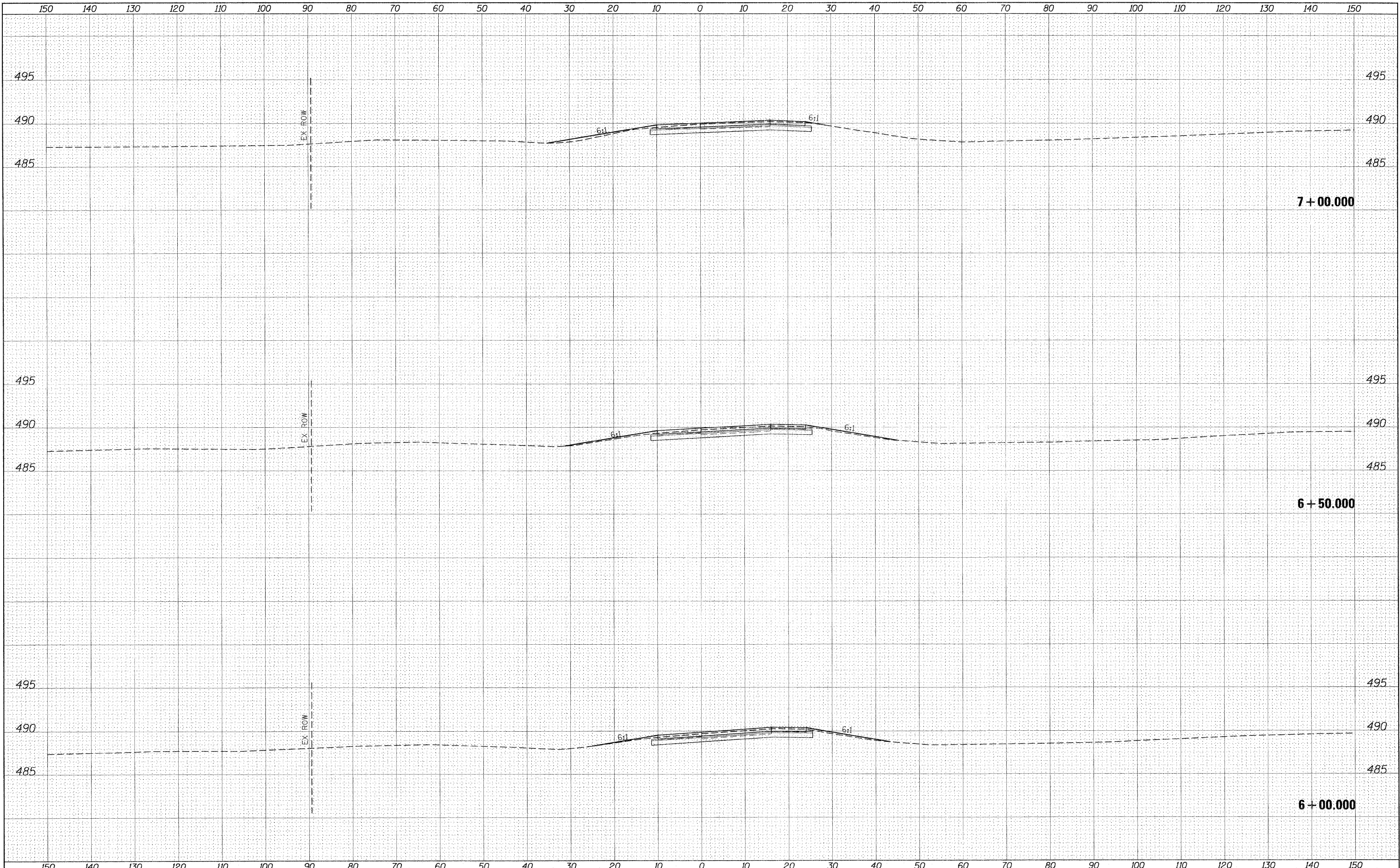
| | | | | |
|--------------------|--------------|---------------------|---------------------|------------------|
| F.A.I. RTE. 57 | SECTION • | COUNTY Jefferson | TOTAL SHEETS 422 | SHEET NO. 415 |
| CONTRACT NO. 78172 | | | | |



| | |
|----------|-----------|
| DATE | BY |
| DESIGNED | DRAWN |
| CHECKED | REVISIONS |
| DATE | NO. |

| | |
|----------|-----------|
| DATE | BY |
| DESIGNED | DRAWN |
| CHECKED | REVISIONS |
| DATE | NO. |

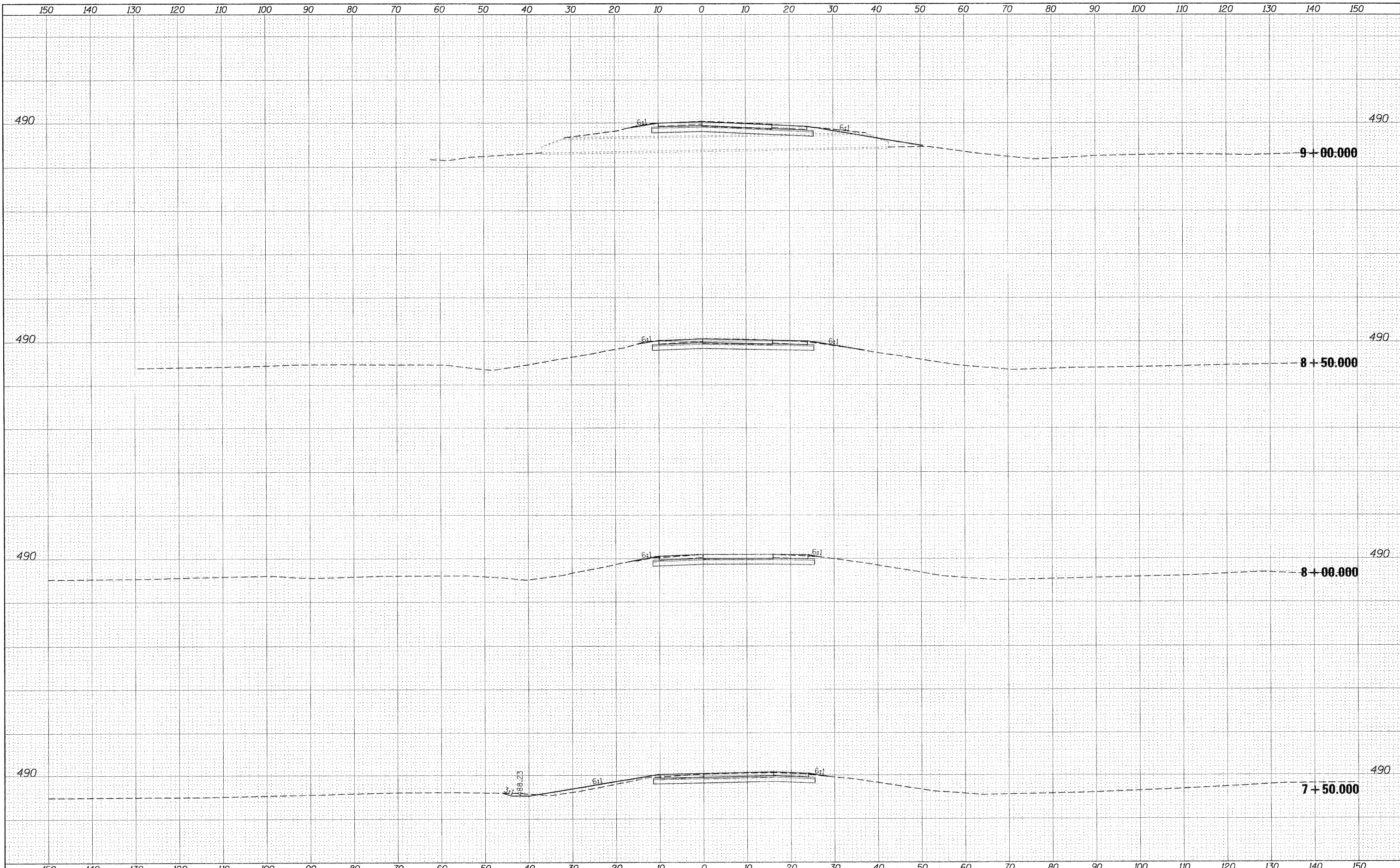
| | | | | | | | | | | | | |
|-------------|--------------------|------------|-----------|---|--|------------------|-------------|---------|--------------------|--------------|-----------|-----|
| FILE NAME = | USER NAME = *USER* | DESIGNED - | REVISED - | STATE OF ILLINOIS DEPARTMENT OF TRANSPORTATION | CROSS SECTION SHEETS RAMP D - SB ENTRANCE | | F.A.I. RTE. | SECTION | COUNTY | TOTAL SHEETS | SHEET NO. | |
| *FILEL* | | DRAWN - | REVISED - | | SCALE: | SHEET NO. | OF SHEETS | 57 | . | Jefferson | 422 | 417 |
| | | CHECKED - | REVISED - | | STA. 3+50.000 | TO STA. 4+50.000 | | | CONTRACT NO. 78172 | | | |
| | | DATE - | REVISED - | | ILLINOIS FED. AID PROJECT | | | | | | | |



| | |
|---------------|--|
| DATE | |
| BY | |
| FINAL SURVEY | |
| SURVEY | |
| PLOTTED | |
| NOTE BOOK | |
| AREA | |
| AREAS CHECKED | |
| NO. | |

| | |
|-----------------|--|
| DATE | |
| BY | |
| ORIGINAL SURVEY | |
| SURVEY | |
| PLOTTED | |
| NOTE BOOK | |
| AREA | |
| AREAS CHECKED | |
| NO. | |

| | | | | | | | | | | | | |
|-------------|--------------------|------------|-----------|---|--|-----------|-------------|---------------|------------------|---------------------------|-----------|-----|
| FILE NAME = | USER NAME = #USER# | DESIGNED - | REVISED - | STATE OF ILLINOIS DEPARTMENT OF TRANSPORTATION | CROSS SECTION SHEETS RAMP D - SB ENTRANCE | | F.A.I. RTE. | SECTION | COUNTY | TOTAL SHEETS | SHEET NO. | |
| #FILE# | | DRAWN - | REVISED - | | SCALE: | SHEET NO. | OF SHEETS | STA. 6+00,000 | TO STA. 7+00,000 | Jefferson | 422 | 419 |
| | | CHECKED - | REVISED - | | | | | | | CONTRACT NO. 78172 | | |
| | | DATE - | REVISED - | | | | | | | ILLINOIS FED. AID PROJECT | | |



| | | |
|--------------|----|------|
| FINAL SURVEY | BY | DATE |
| SURVEYED | | |
| NOTED | | |
| PLOTTED | | |
| TEMPLATE | | |
| AREAS | | |
| CHECKED | | |

| | | |
|-----------------|----|------|
| ORIGINAL SURVEY | BY | DATE |
| SURVEYED | | |
| NOTED | | |
| PLOTTED | | |
| TEMPLATE | | |
| AREAS | | |
| CHECKED | | |

FILE NAME =
#FILEL#

USER NAME = #USER#
DESIGNED -
DRAWN -
CHECKED -
DATE -

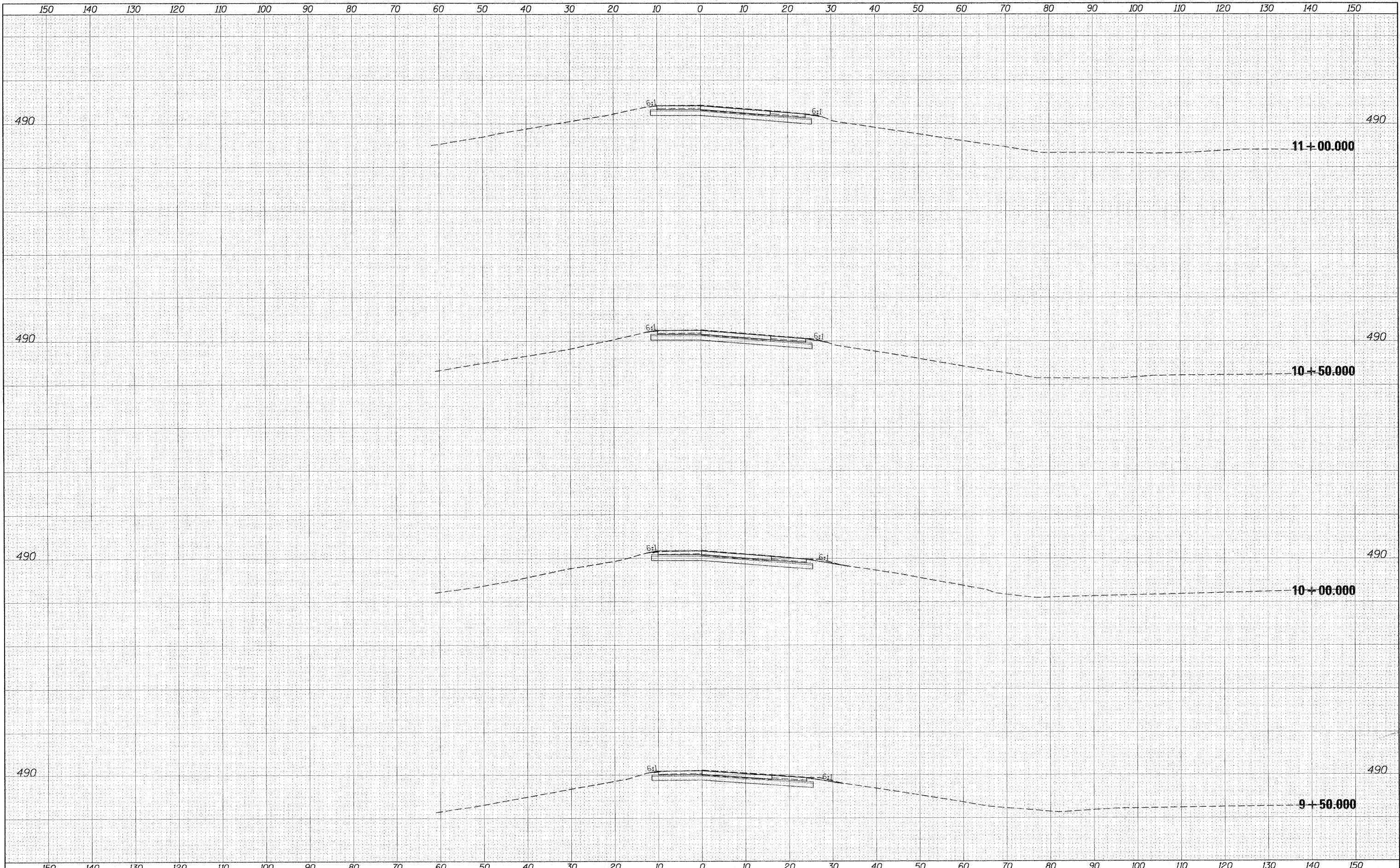
REVISED -
REVISED -
REVISED -
REVISED -

**STATE OF ILLINOIS
DEPARTMENT OF TRANSPORTATION**

**CROSS SECTION SHEETS
RAMP D - SB ENTRANCE**

SCALE: SHEET NO. OF SHEETS STA. 7+50.000 TO STA. 9+00.000

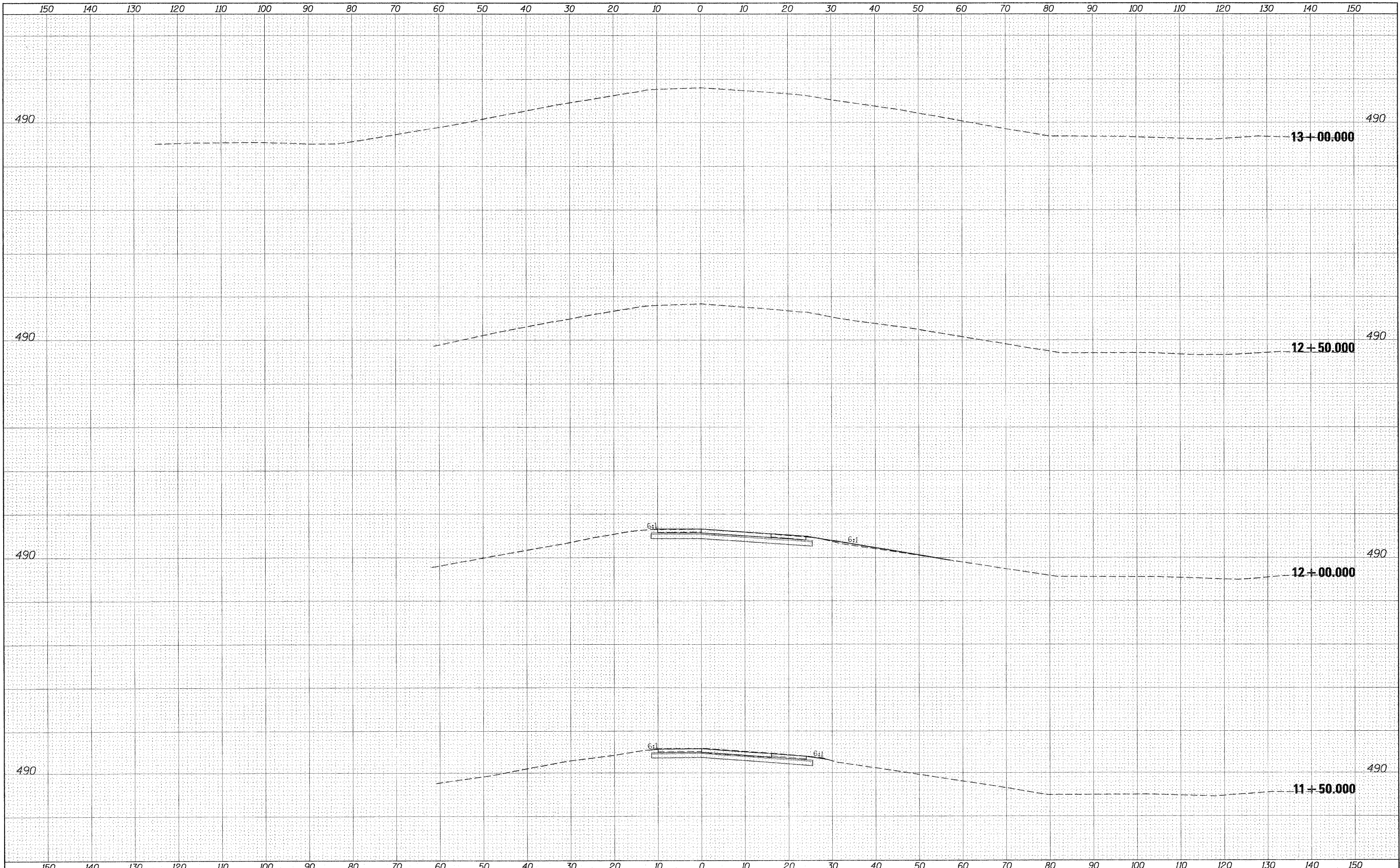
| F.A.I. RTE. | SECTION | COUNTY | TOTAL SHEETS | SHEET NO. |
|--------------------|---------|-----------|---------------------------|-----------|
| 57 | * | Jefferson | 422 | 420 |
| CONTRACT NO. 78172 | | | ILLINOIS FED. AID PROJECT | |



| | | |
|---------------|----|------|
| FINAL SURVEY | BY | DATE |
| SURVEYED | | |
| PIOTTED | | |
| NOTE BOOK | | |
| NO. | | |
| AREAS CHECKED | | |

| | | |
|-----------------|----|------|
| ORIGINAL SURVEY | BY | DATE |
| SURVEYED | | |
| PIOTTED | | |
| NOTE BOOK | | |
| NO. | | |
| AREAS CHECKED | | |

| | | | | | | | | | | | |
|-------------|--------------------|---------------|-----------|---|--|---------------------|---------------------------------|--------------------|---------------------|---------------------------|------------------|
| FILE NAME = | USER NAME = #USER# | DESIGNED - | REVISED - | STATE OF ILLINOIS DEPARTMENT OF TRANSPORTATION | CROSS SECTION SHEETS RAMP D - SB ENTRANCE | | F.A.I. RTE. 57 | SECTION * | COUNTY Jefferson | TOTAL SHEETS 422 | SHEET NO. 421 |
| #FILEL# | | DRAWN - | REVISED - | | SCALE: | SHEET NO. OF SHEETS | STA. 9+50.000 TO STA. 11+00.000 | CONTRACT NO. 78172 | | ILLINOIS FED. AID PROJECT | |
| | | CHECKED - | REVISED - | | | | | | | | |
| | | DATE - #DATE# | REVISED - | | | | | | | | |



| | |
|-----------------|--|
| DATE | |
| BY | |
| ORIGINAL SURVEY | |
| SURVEY | |
| NOTE BOOK | |
| TEMPLATE | |
| AREAS CHECKED | |
| NO. | |

| | |
|-----------------|--|
| DATE | |
| BY | |
| ORIGINAL SURVEY | |
| SURVEY | |
| NOTE BOOK | |
| TEMPLATE | |
| AREAS CHECKED | |
| NO. | |

| | | | | | | | | | | | | |
|-------------|--------------------|------------|-----------|---|--|-----------|----|----------------------|----------------|---------------------|---------------------------|---------------------|
| FILE NAME = | USER NAME = *USER* | DESIGNED - | REVISED - | STATE OF ILLINOIS DEPARTMENT OF TRANSPORTATION | CROSS SECTION SHEETS RAMP D - SB ENTRANCE | | | F.A.I. RTE. 57 | SECTION . | COUNTY Jefferson | TOTAL SHEETS 422 | SHEET NO. 422 |
| *FILEL* | | DRAWN - | REVISED - | | SCALE: | SHEET NO. | OF | SHEETS | STA. 11+50.000 | TO STA. 13+00.000 | CONTRACT NO. 78172 | |
| | | CHECKED - | REVISED - | | | | | | | | ILLINOIS FED. AID PROJECT | |
| | | DATE - | REVISED - | | | | | | | | (41-2-1,41-3,41-3-1)R-1 | |