

F.A.I. RTE.	SECTION	COUNTY	TOTAL SHEETS	SHEET NO.
57	(41-2-1,41-3,41-3-1)R-1	JEFFERSON	422	1
FED. ROAD DIST. NO.		ILLINOIS	CONTRACT NO. 78172	

#400 + 7 = 407

STATE OF ILLINOIS
DEPARTMENT OF TRANSPORTATION
DIVISION OF HIGHWAYS

PROPOSED
HIGHWAY PLANS

FAI ROUTE 57 (I-57/I-64)
SECTION (41-2-1,41-3,41-3-1)R-1
PROJECT ACIM-057-2(155)091
JEFFERSON COUNTY

C-99-027-10

FOR INDEX OF SHEETS, SEE SHEET NO. 3

TRAFFIC DATA

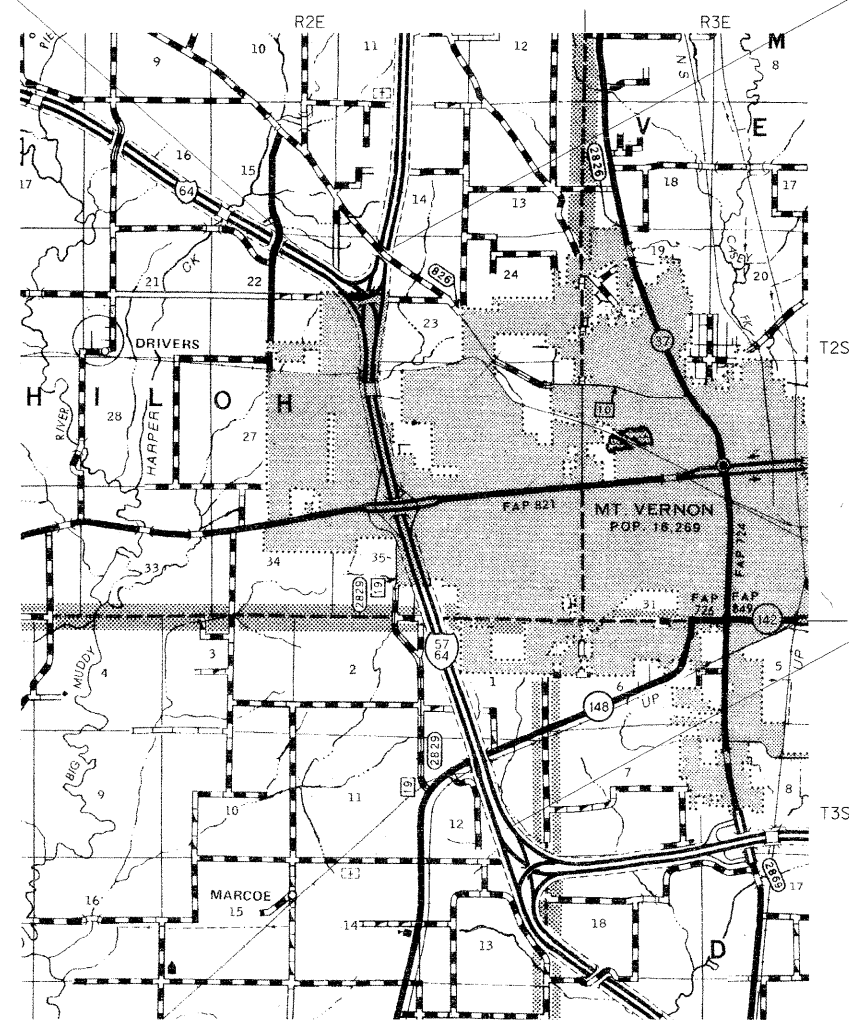
I-57 TRAFFIC DATA
JEFFERSON COUNTY
2009 ADT = 37,700 WITH 33% TRUCKS
2011 ADT = 39,610 WITH 33% TRUCKS
2031 ADT = 64,900 WITH 33% TRUCKS

TOWNSHIPS

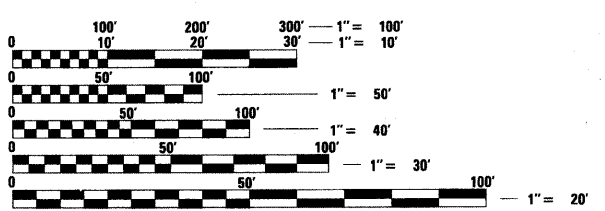
SHILOH
MCCLELLAN

END PROJECT I-64
STA. 2360+00 (EB LANES)

END PROJECT I-57
STA. 883+50 (NB & SB LANES)



BEGIN PROJECT I-57
STA. 634+10 (NB LANES)
STA. 636+72 (SB LANES)

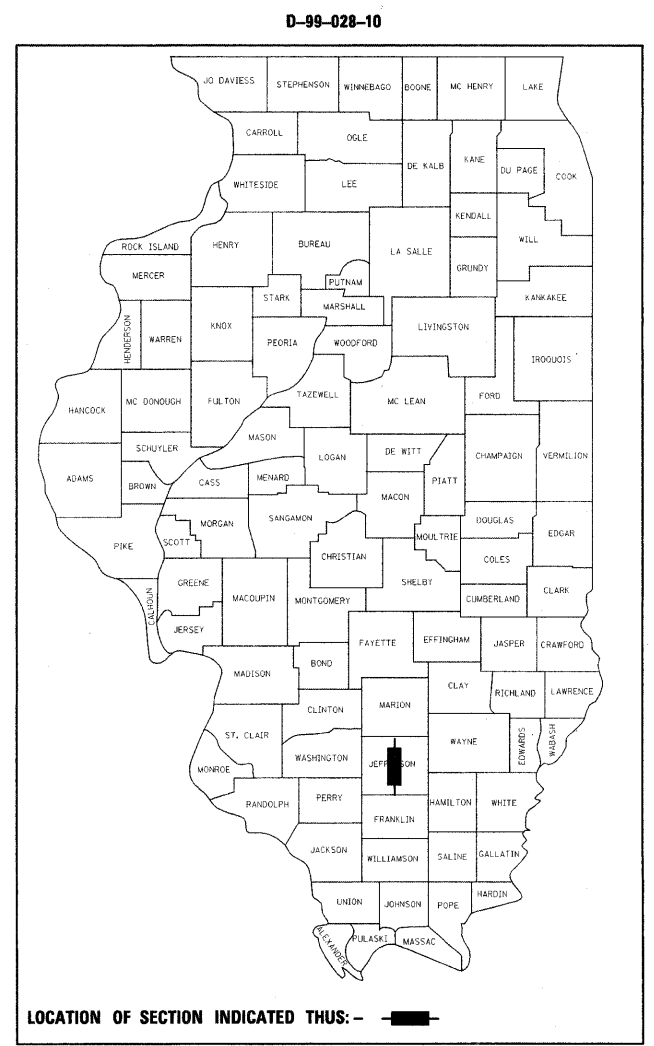


FULL SIZE PLANS HAVE BEEN PREPARED USING STANDARD ENGINEERING SCALES. REDUCED SIZED PLANS WILL NOT CONFORM TO STANDARD SCALES. IN MAKING MEASUREMENTS ON REDUCED PLANS, THE ABOVE SCALES MAY BE USED.

J.U.L.I.E.
JOINT UTILITY LOCATION INFORMATION FOR EXCAVATION
1-800-892-0123

PROJECT ENGINEER: CHARLES STEIN
DESIGNER: MELISSA COLE
618-351-5210
CONTRACT NO. 78172

GROSS LENGTH = 24,940 FT = 4.7 MILE NB
GROSS LENGTH = 24,678 FT = 4.7 MILE SB
NET LENGTH = 24,940 FT = 4.7 MILE NB
NET LENGTH = 24,678 FT = 4.7 MILE SB



LOCATION OF SECTION INDICATED THUS: - [black rectangle] -

STATE OF ILLINOIS
DEPARTMENT OF TRANSPORTATION
DIVISION OF HIGHWAYS

SUBMITTED Feb 3 20 11
M. C. Adams
DEPUTY DIRECTOR OF HIGHWAYS, REGION ENGINEER

March 25 20 11
Scott E. Stett P.E./a
acting ENGINEER OF DESIGN AND ENVIRONMENT

March 25 20 11
Christine M. Reed/a
DIRECTOR OF HIGHWAYS, CHIEF ENGINEER

PRINTED BY THE AUTHORITY
OF THE STATE OF ILLINOIS