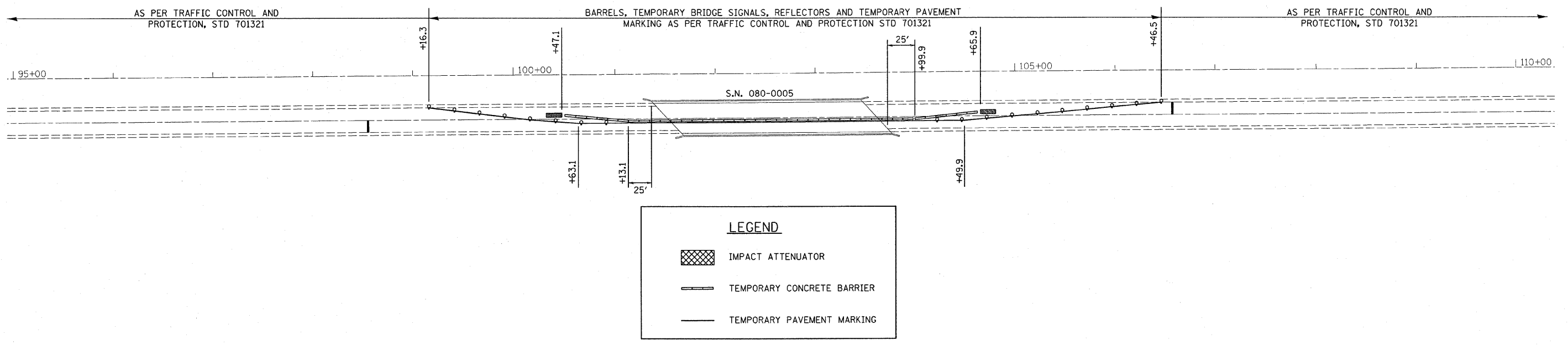
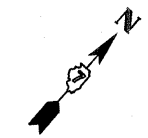
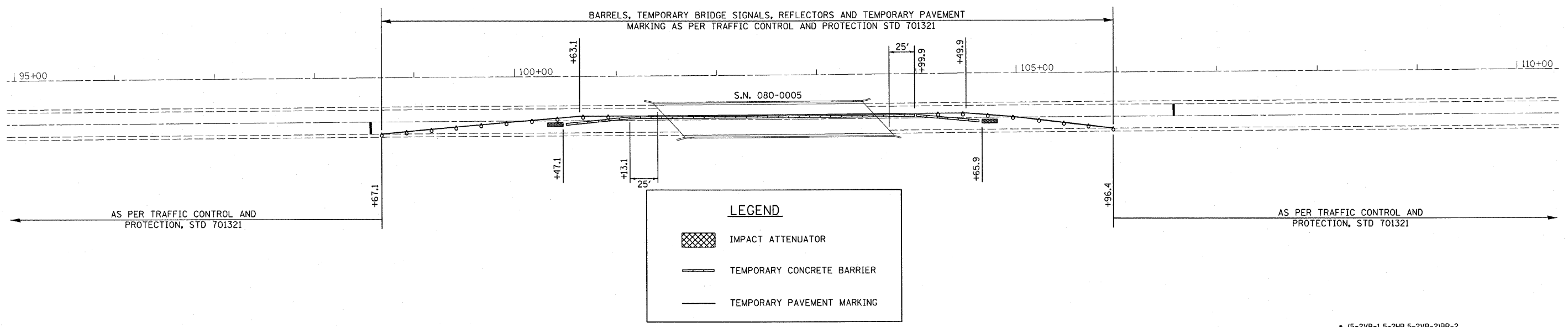



STAGE 1 TRAFFIC CONTROL STATION 95+00 TO STATION 110+00



STAGE 2 TRAFFIC CONTROL STATION 95+00 TO STATION 110+00



| | | | | | | | | | | | | |
|--|----------------------|------------|-----------|---|-------------------------------|-------------------------|---------------------------|---------------------------|---------|--------|--------------|-----------|
| FILE NAME = | USER NAME = swartzrw | DESIGNED - | REVISED - | STATE OF ILLINOIS DEPARTMENT OF TRANSPORTATION | TRAFFIC CONTROL DETAIL | | | F.A.P. RTE. | SECTION | COUNTY | TOTAL SHEETS | SHEET NO. |
| c:\pwork\pwork\swartzrw\d0207669\d77482-sh1-trafficcontrol.dgn | | DRAWN - | REVISED - | | 327 | • | RICHLAND | 53 | 6 | | | |
| PLOT SCALE = 50.0000' / 1" IN. | | CHECKED - | REVISED - | | CONTRACT NO. 74482 | | | ILLINOIS FED. AID PROJECT | | | | |
| PLOT DATE = 1/27/2011 | | DATE - | REVISED - | | SCALE: 50 | SHEET NO. 2 OF 2 SHEETS | STA. 95+00 TO STA. 110+00 | | | | | |

• (5-2VB-1,5-2HB,5-2VB-2IBR-2