SECTION 24, TOWNSHIP 38, RANGE 12
SECTION 25, TOWNSHIP 38, RANGE 12

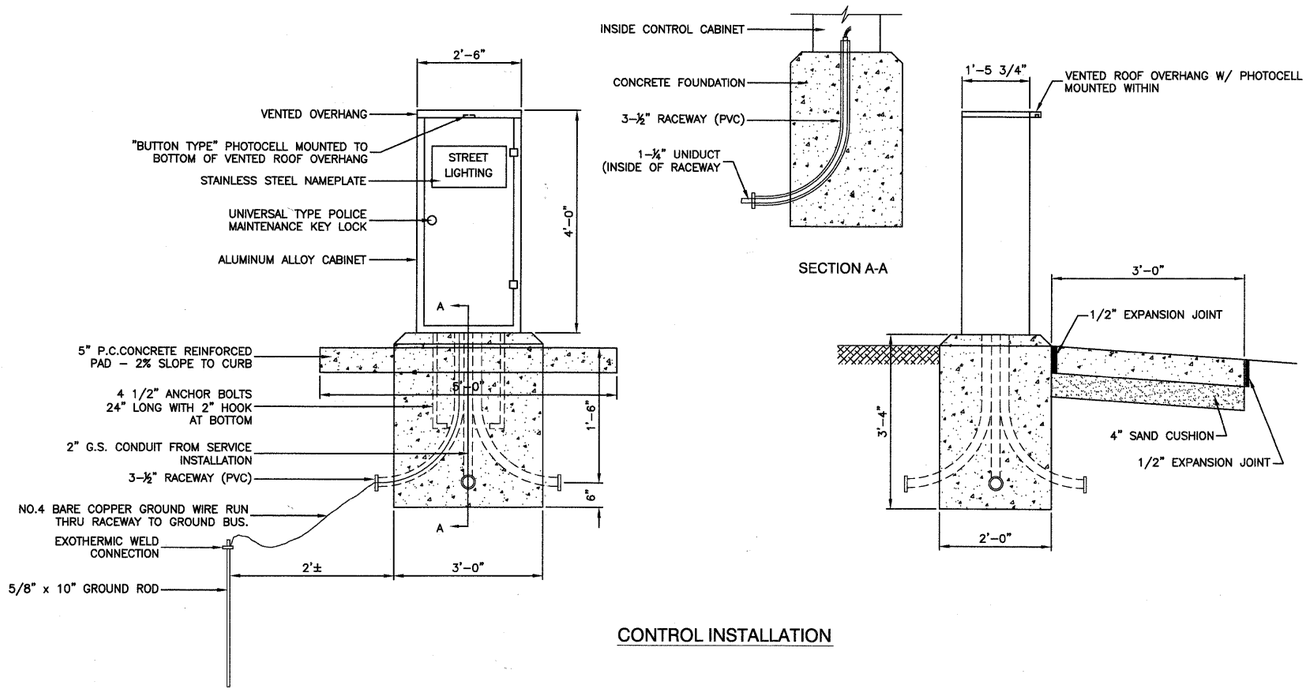

CONTROL INSTALLATION

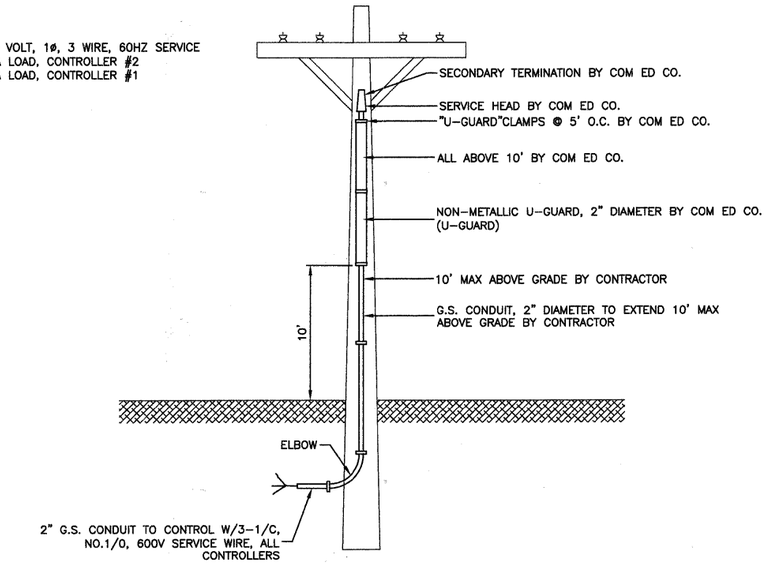

SERVICE CONNECTION FOR ALL CONTROLLERS

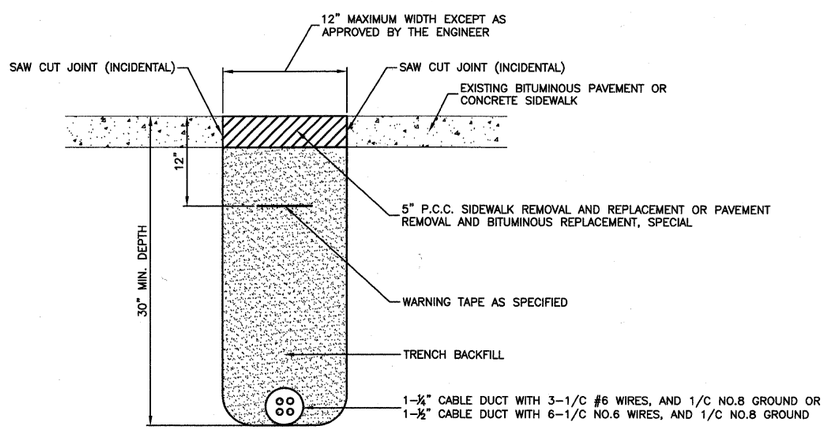

BITUMINOUS PAVEMENT OR CONCRETE SIDEWALK
REMOVAL AND REPLACEMENT

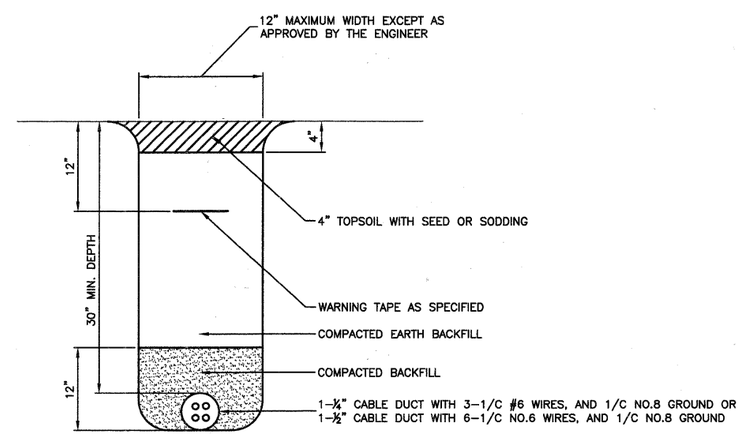

TRENCH DETAIL

PLAN		BY	DATE
NOTE BOOK NO.____	SURVEYED / PLOTTED / ALIGNMENT CHECKED / RT. OF WAY CHECKED / CADD FILE NAME		

PROFILE		BY	DATE
NOTE BOOK	SURVEYED / PLOTTED / GRADES CHECKED / B.M. NOTED		

FILE NAME = 09353-LGHT-03 - P04	USER NAME =	DESIGNED — PAP	REVISED —	STATE OF ILLINOIS DEPARTMENT OF TRANSPORTATION	71ST STREET
		CHECKED — PKB	REVISED —		STREET LIGHTING - EXISTING CONTROLLER & SERVICE/ TRENCH DETAILS
	PLOT SCALE = N/A	DRAWN — MJD	REVISED —		
	PLOT DATE = 12/23/10	CHECKED — AG	REVISED —		

F.A.U. RTE.	SECTION	COUNTY	TOTAL SHEETS	SHEET NO.
1537	06-00050-00-GS	COOK	209	86
		CONTRACT NO. 63556		

SCALE: N/A | SHEET NO. 86 OF 209 SHEETS | STA. N/A TO STA. N/A

FED. ROAD DIST. NO. 1 | ILLINOIS | FED. AID PROJECT CRE-9003(709)

BT SAVED BY: RCONDEK ON 12/17/10
OTTED BY: RICHARD CONDEK ON 2/9/11