

F.A.P. RTE.	SECTION	COUNTY	TOTAL SHEETS	SHEET NO.
344	525-2-RS-1	COOK	19	1
FED. ROAD DIST. NO. 1	ILLINOIS	CONTRACT NO. 60K60		

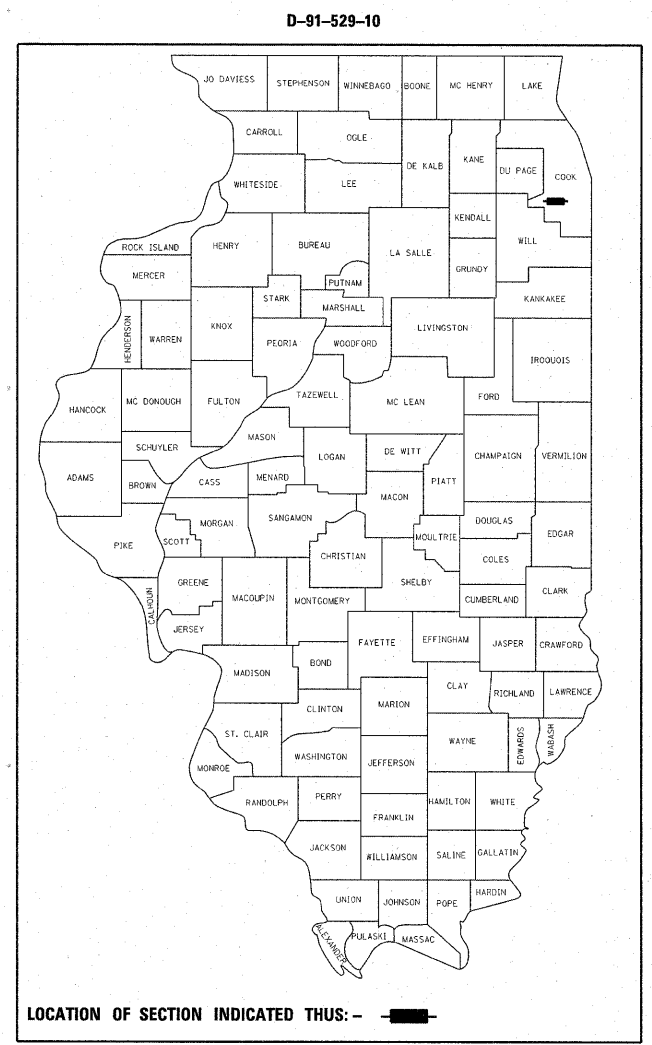
STATE OF ILLINOIS
DEPARTMENT OF TRANSPORTATION
DIVISION OF HIGHWAYS

PROPOSED
HIGHWAY PLANS

FAP RTE. 344: IL RTE. 83 (CALUMET SAG ROAD)
US RTE. 45 (96TH AVE.) TO HIGHWOOD DR.
SECTION 525-2-RS-1
PROJECT: NHF-0341(054)
RESURFACING (3P)
COOK COUNTY

C-91-529-10

FOR INDEX OF SHEETS, SEE SHEET NO. 2



TRAFFIC DATA

2009 ADT = 14,400
POSTED SPEED LIMIT = 40 - 55 MPH

STATE OF ILLINOIS
DEPARTMENT OF TRANSPORTATION
DIVISION OF HIGHWAYS

SUBMITTED JANUARY 31, 20 11

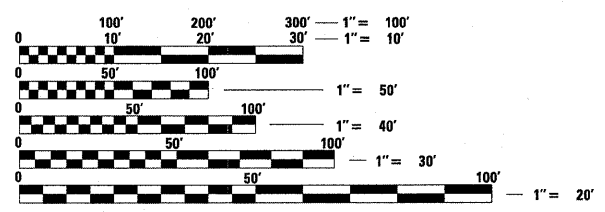
Diane M. O'Keefe *gc*
DEPUTY DIRECTOR OF HIGHWAYS, REGION ENGINEER

March 05 20 11
Scott E. Stitt, P.E. *ja*
ENGINEER OF DESIGN AND ENVIRONMENT

March 05 20 11
Christine M. Reed *ja*
DIRECTOR OF HIGHWAYS, CHIEF ENGINEER

PRINTED BY THE AUTHORITY
OF THE STATE OF ILLINOIS

THE PROJECT IS LOCATED IN THE VILLAGE OF PALOS PARK IN COOK COUNTY.

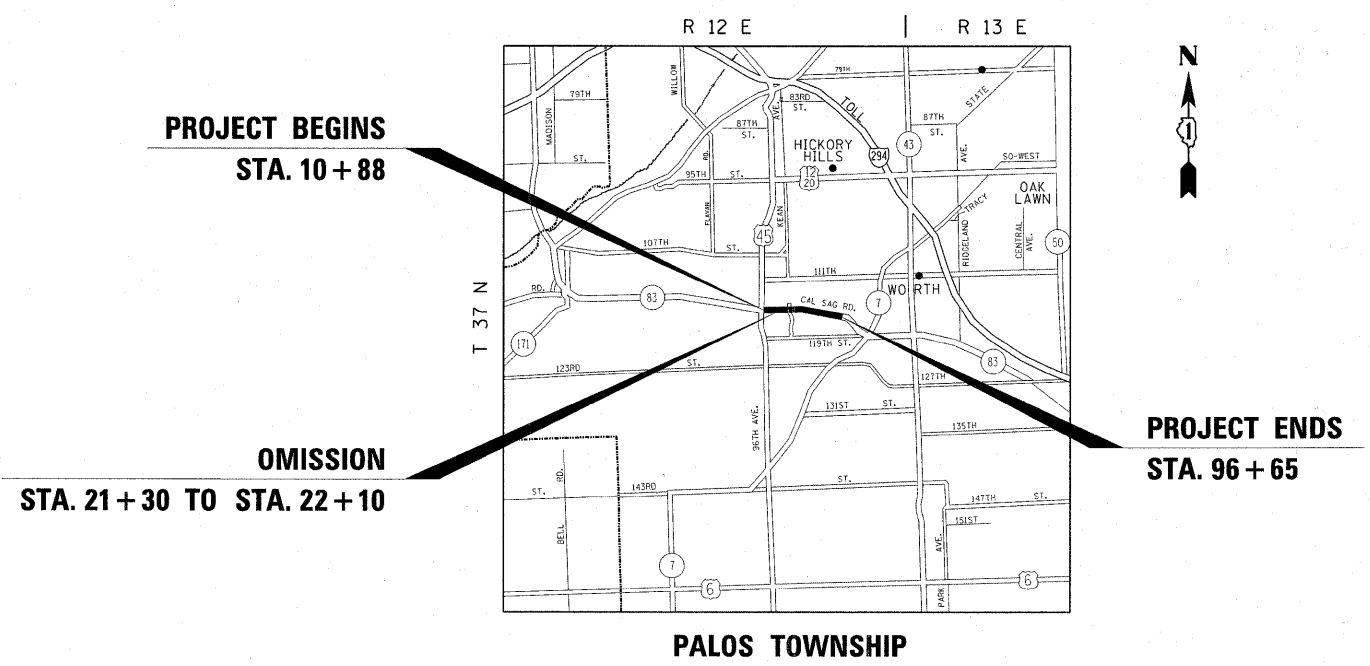


FULL SIZE PLANS HAVE BEEN PREPARED USING STANDARD ENGINEERING SCALES. REDUCED SIZED PLANS WILL NOT CONFORM TO STANDARD SCALES. IN MAKING MEASUREMENTS ON REDUCED PLANS, THE ABOVE SCALES MAY BE USED.

J.U.L.I.E.
JOINT UTILITY LOCATION INFORMATION FOR EXCAVATION
1-800-892-0123
OR 811

PROJECT ENGINEER: KARI SMITH (847) 705-4437
PROJECT MANAGER: KEN ENG (847) 705-4247

CONTRACT NO. 60K60



GROSS LENGTH OF PROJECT = 8,577 FT. = 1.624 MILE
NET LENGTH OF PROJECT = 8,497 FT. = 1.609 MILE