







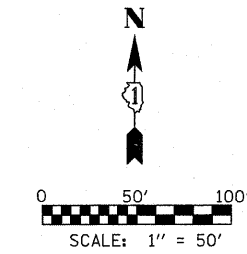
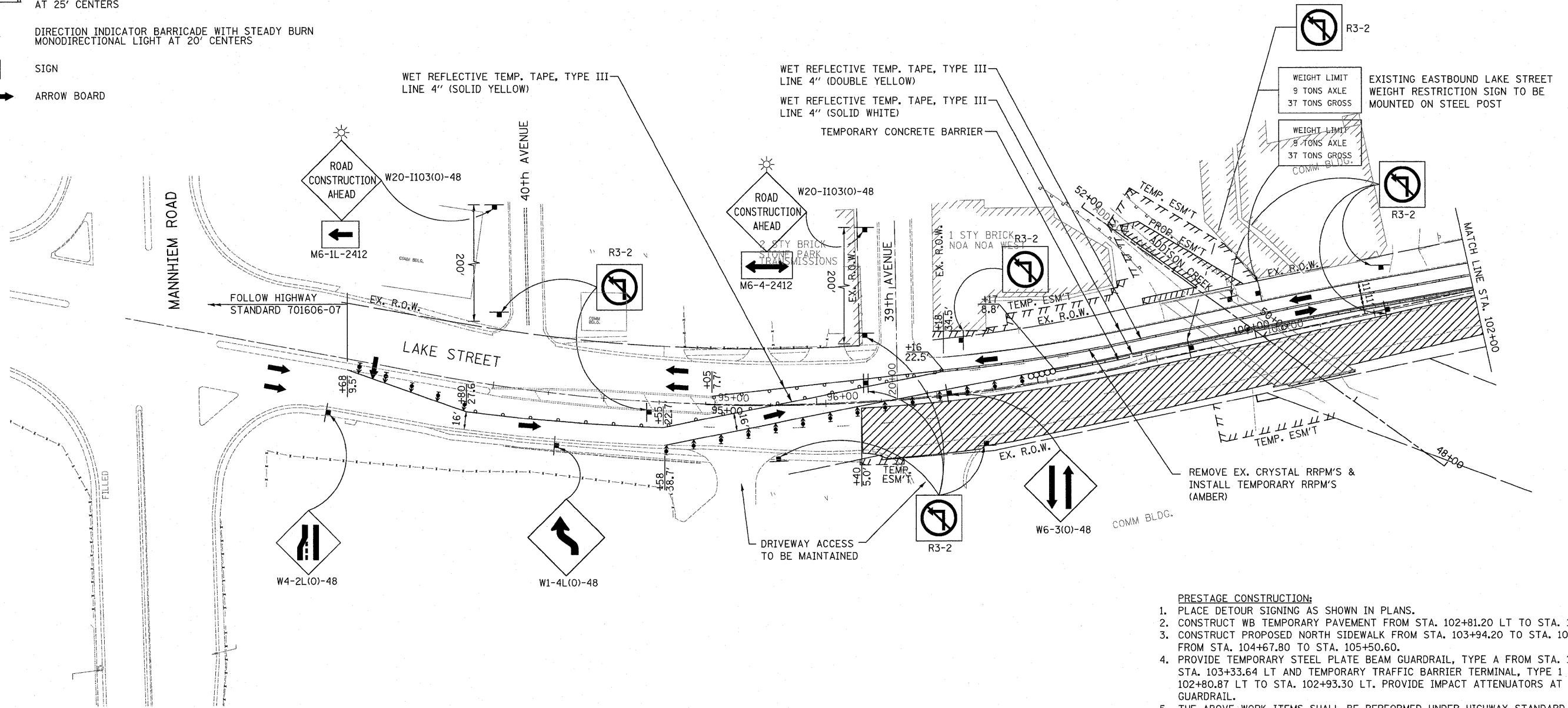


LEGEND


-  WORK AREA
-  IMPACT ATTENUATORS, TEMPORARY (FULLY REDIRECTIVE, NARROW), TEST LEVEL 3
-  TYPE III BARRICADE
-  TEMPORARY CONCRETE BARRIER
-  DRUM WITH STEADY BURN MONODIRECTIONAL LIGHT AT 25' CENTERS
-  DIRECTION INDICATOR BARRICADE WITH STEADY BURN MONODIRECTIONAL LIGHT AT 20' CENTERS
-  SIGN
-  ARROW BOARD



- NOTES:**
1. SIGNS WITH FLASHING BEACONS AS SHOWN IN THE PLANS SHALL BE INCLUDED IN THE CONTRACT COST FOR HIGHWAY STANDARD 701606-07.
 2. PROPOSED PCC PAVEMENT, PCC SIDEWALKS, PCC DRIVEWAYS AND CONCRETE CURB AND GUTTER MAY BE POURED IN STAGES AND AS DIRECTED BY THE ENGINEER TO ENSURE ACCESS TO DRIVEWAYS.

- PRESTAGE CONSTRUCTION:**
1. PLACE DETOUR SIGNING AS SHOWN IN PLANS.
 2. CONSTRUCT WB TEMPORARY PAVEMENT FROM STA. 102+81.20 LT TO STA. 105+00.00 LT.
 3. CONSTRUCT PROPOSED NORTH SIDEWALK FROM STA. 103+94.20 TO STA. 104+38.70, AND FROM STA. 104+67.80 TO STA. 105+50.60.
 4. PROVIDE TEMPORARY STEEL PLATE BEAM GUARDRAIL, TYPE A FROM STA. 102+93.30 LT TO STA. 103+33.64 LT AND TEMPORARY TRAFFIC BARRIER TERMINAL, TYPE 1 FROM STA. 102+80.87 LT TO STA. 102+93.30 LT. PROVIDE IMPACT ATTENUATORS AT APPROACH END OF GUARDRAIL.
 5. THE ABOVE WORK ITEMS SHALL BE PERFORMED UNDER HIGHWAY STANDARD 701606-07.
 6. PROVIDE HIGHWAY STANDARD 701801-04 AT THE 36TH AVENUE INTERSECTION.
- STAGE I CONSTRUCTION:**
1. REMOVE CONFLICTING EXISTING PAVEMENT MARKING LINES, REFLECTORS AND SIGNS UNDER HIGHWAY STANDARD 701301-04.
 2. SHUT DOWN EXISTING TRAFFIC SIGNAL INSTALLATION AT LAKE STREET & 36TH AVENUE FOR DURATION OF CONSTRUCTION. TRAFFIC SIGNALS TO BE BAGGED AT ALL TIMES WHEN SYSTEM IS TURNED OFF.
 3. SHIFT TRAFFIC TO EXISTING WB LANES, PROVIDING ONE 11' LANE IN EACH DIRECTION UNDER HIGHWAY STANDARD 701606-07 AND AS SHOWN IN THE PLANS.
 4. CONSTRUCT PROPOSED TRIPLE-BARREL BOX CULVERT UP TO CENTERLINE OF ROADWAY.
 5. WITHIN RECONSTRUCTION LIMITS, CONSTRUCT PROPOSED ROADWAY UP TO 6'-0" SOUTH OF CENTERLINE, SOUTH SIDE PROPOSED CURB & GUTTER, SIDEWALKS, GRADING, AND PROPOSED ROADWAY LIGHTING.
 6. ALL LEFT TURNS SHALL BE PROHIBITED AT 37TH & 39TH AVE. INTERSECTIONS.
 7. PROVIDE HIGHWAY STANDARD 701801-04 AT 36TH, 37TH & 39TH AVE. INTERSECTIONS.

FILE NAME =	DESIGNED - ST	REVISED -
#FILE#	DRAWN - ST	REVISED -
USER NAME = #USER#	CHECKED - FML	REVISED -
PLOT DATE = #DATE#	DATE - 01/2010	REVISED -



**STATE OF ILLINOIS
DEPARTMENT OF TRANSPORTATION**

**MAINTENANCE OF TRAFFIC - STAGE I
LAKE STREET OVER ADDISON CREEK**

SCALE: 1" = 50' SHEET NO. 1 OF 2 SHEETS STA. 91+68 TO STA. 102+00

F.A.U. RTE.	SECTION	COUNTY	TOTAL SHEETS	SHEET NO.
3537	3264-T	COOK	110	19
CONTRACT NO. 60H44			ILLINOIS FED. AID PROJECT	