FAP ROUTE	SECTION	COUNTY	TOTAL SHEETS	SHEET NO
785	132-3I, 133RS-5	MADISON	29	10
STA.		TO STA.		
CONTRACT NO.: 76796				

ALL TIES ARE DIRECT/SLOPE DISTANCES

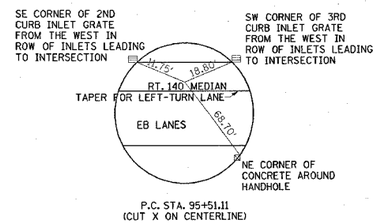

P.C. STA. 95+51.11
(CUT X ON CENTERLINE)

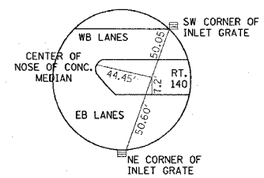

STA. 90+50.00
(CUT X AT WEST END
OF PROJECT CENTERLINE)

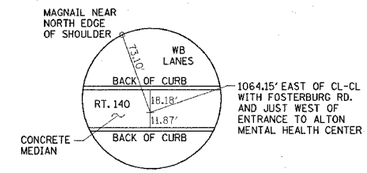

STA. 111+00
(CUT X AT EAST END
OF PROJECT CENTERLINE)

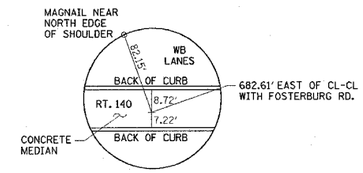

P.T. STA. 107+18.46
(CUT X NEAR CENTER
OF CONCRETE MEDIAN)

N

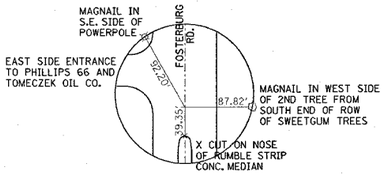

P.T. STA. 15+32.98
MAGNAIL

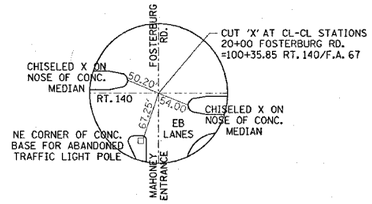

CL-CL STATIONS
20+00 FOSTERBURG RD.
=100+35.85 RT. 140/F.A. 67

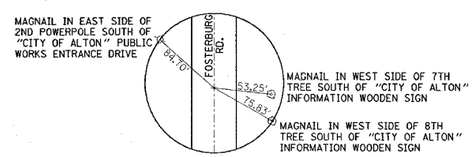

STA. 9+25
MAGNAIL AT BEGINNING OF PROJECT CENTERLINE

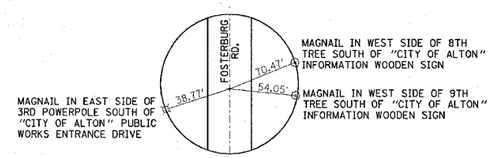

P.C. STA. 10+26.23
MAGNAIL

REVISIONS	
NAME	DATE

ILLINOIS DEPARTMENT OF TRANSPORTATION

TIE POINTS
LOCATION 1
IL 111/140

FAP ROUTE 785
SECTION 132-3I, 133RS-5
MADISON COUNTY

DRAWN BY:

PLOT DATE: Tuesday February 08, 2005 @ 11:24:40 AM

PLAN | NOTE BOOK NO. | SURVEYED | PLATTED | ALIGNMENT CHECKED | R.O.W. CHECKED | FIELD FILE NAME | BY | DATE

2/8/2005
Tuesday February 08, 2005 @ 11:24:40 AM
c:\projects\ed785\plan\sheets\ed785_tie_1_v1-t-53