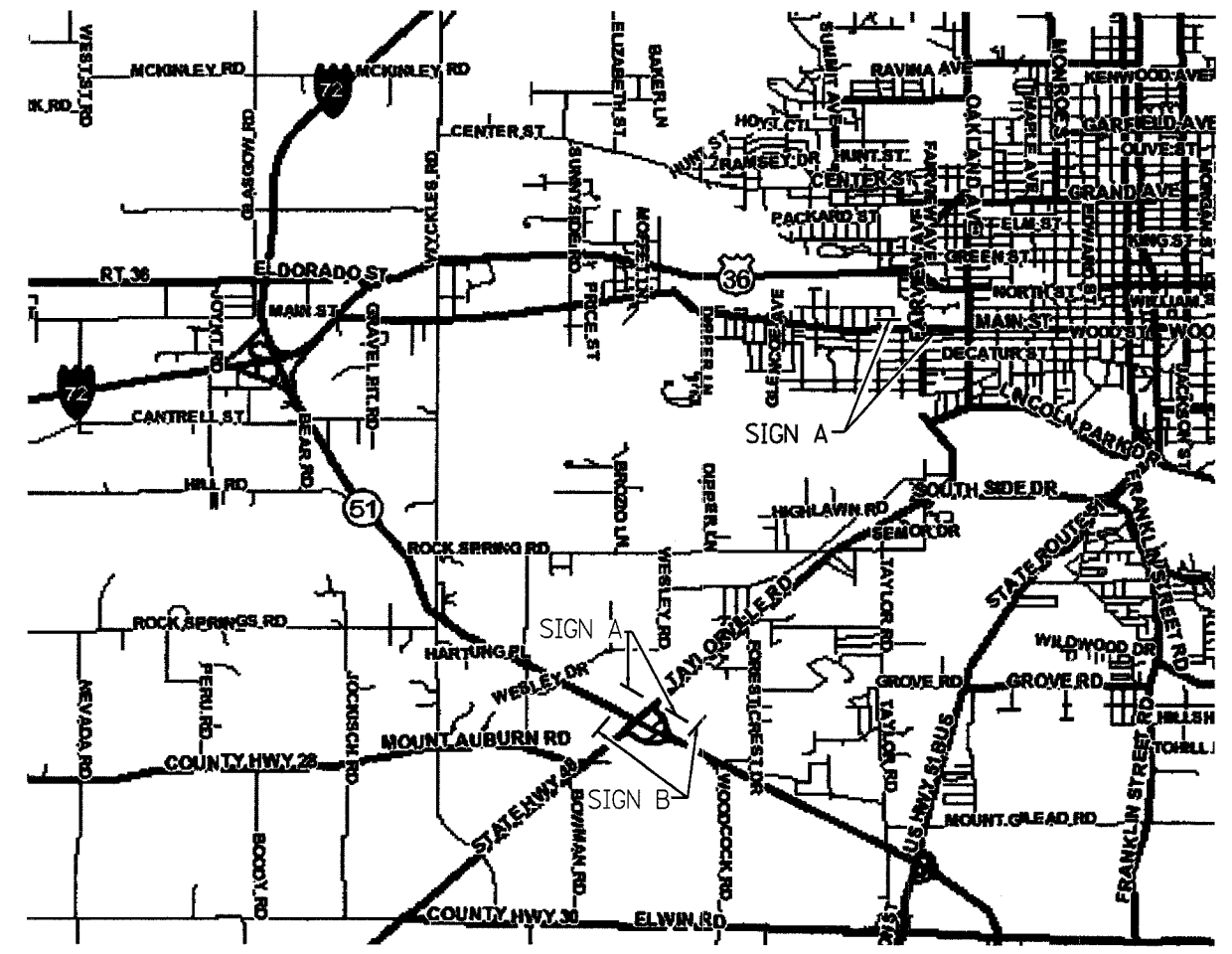
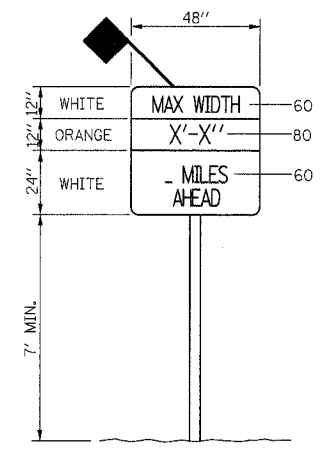


72938

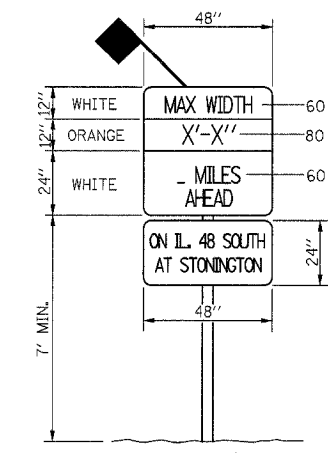
F.A.P. RTE.	SECTION	COUNTY	TOTAL SHEETS	SHEET NO.
714	134B	CHRISTIAN	23	10
STA. 431+92 TO STA. 432+72				
FED. ROAD DIST. NO. ILLINOIS FED. AID PROJECT				



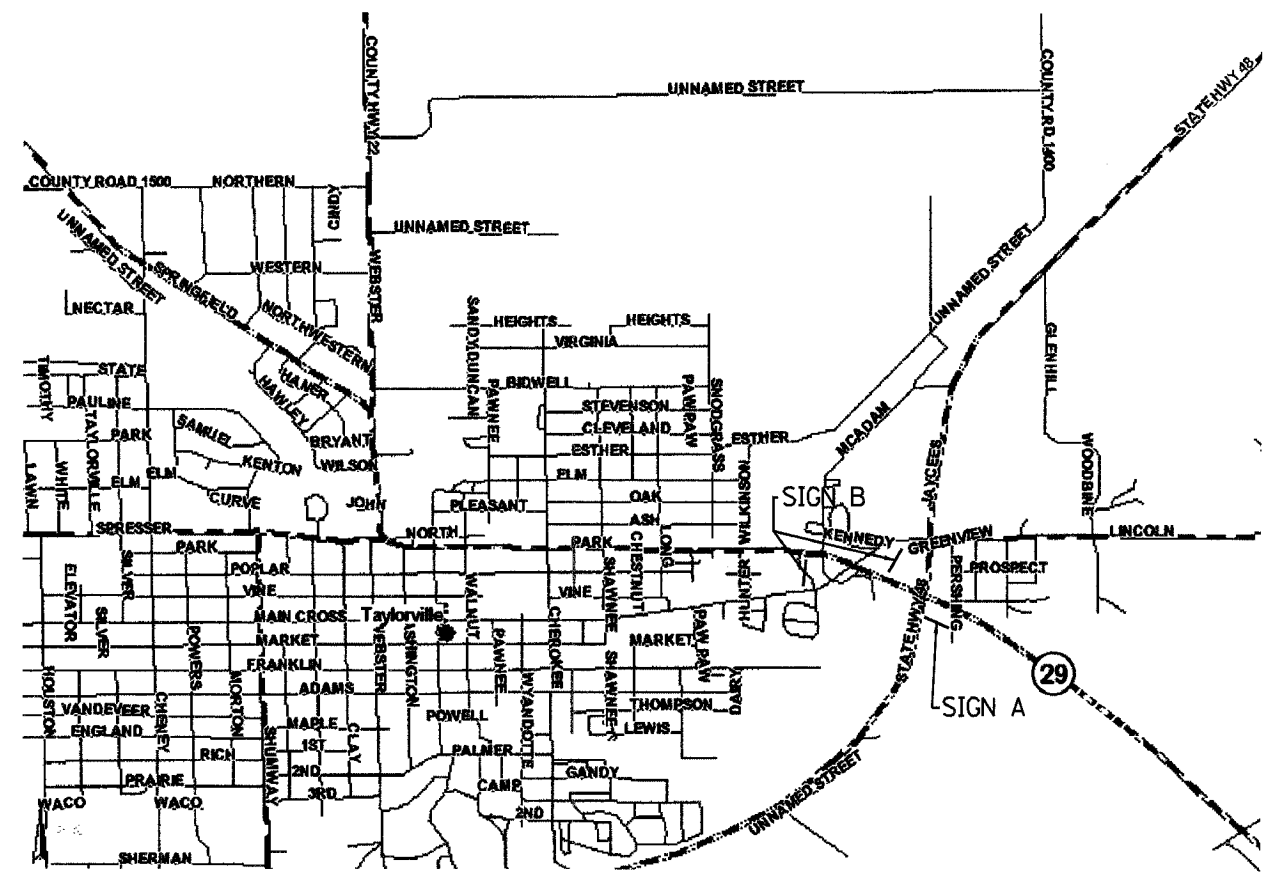
WIDTH RESTRICTION SIGNING LOCATIONS - DECATUR



SIGN A  
(WIDTH RESTRICTION SIGN)



SIGN B  
(WIDTH RESTRICTION SIGN)



WIDTH RESTRICTION SIGNING LOCATIONS - TAYLORVILLE

STAGE CONSTRUCTION TRAFFIC DETAILS  
 IL. ROUTE 48 OVER BUCKHART CREEK  
 E.A.P. ROUTE 714 - SECTION 134B  
 CHRISTIAN COUNTY  
 STA. 432+32  
 S.N. 011-2505