


F.A.I. RTE.	SECTION	COUNTY	TOTAL SHEETS	SHEET NO.
74	(72-7R-3)	PEORIA	1365	1295
STA.	TO STA.			
FED. ROAD DIST. NO.	ILLINOIS	FED. AID PROJECT		
CONTRACT NO. 68200				




300mm Radius, 50mm Border, White on Green;
 [EXIT] E; [89] E Mod;
 [War Memorial Dr] E Mod; [3/4] E Mod; [MILE] E;
 Table of letter and object lefts.

E	X	I	T	8	9
3921	4160	4431	4527	5088	5471

150
2510

W	a	r	M	e	m	o	r	i	a	D	r	
366	887	1300	1898	2411	2799	3353	3745	4037	4237	4651	5127	5587

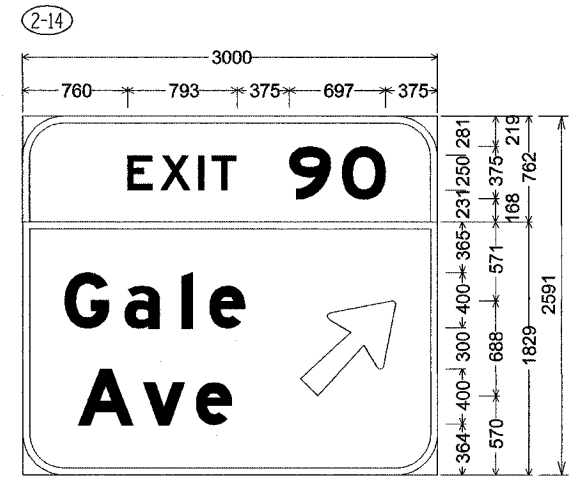
3/4	M	I	L	E
2180	3138	3437	3545	3784



200mm Radius, 50mm Border, White on Green;
 [EXIT] E; [90] E Mod;
 Arrow 133 - 750mm 45°;
 Table of letter and object lefts.

E	X	I	T
424	711	1036	1152

9	0
232	614



300mm Radius, 50mm Border, White on Green;
 [EXIT] E; [90] E Mod;
 [Gale] E Mod; [Ave] E Mod;
 Arrow 160 - 875mm 45°;
 Table of letter and object lefts.

E	X	I	T	9	0
760	999	1270	1366	1928	2310

G	a	i	e	
303	735	1149	1349	2009

A	v	e
400	870	1252

11/13/2004 11:13:20AM 11/13/2004

SIGNING SHEET 47 OF 83

REVISIONS		ILLINOIS DEPARTMENT OF TRANSPORTATION
NAME	DATE	

SIGNING PLAN
SIGN PANEL DETAILS

SCALE 1:500
DATE 11/13/2004

DRAWN BY BCG
CHECKED BY MEG

