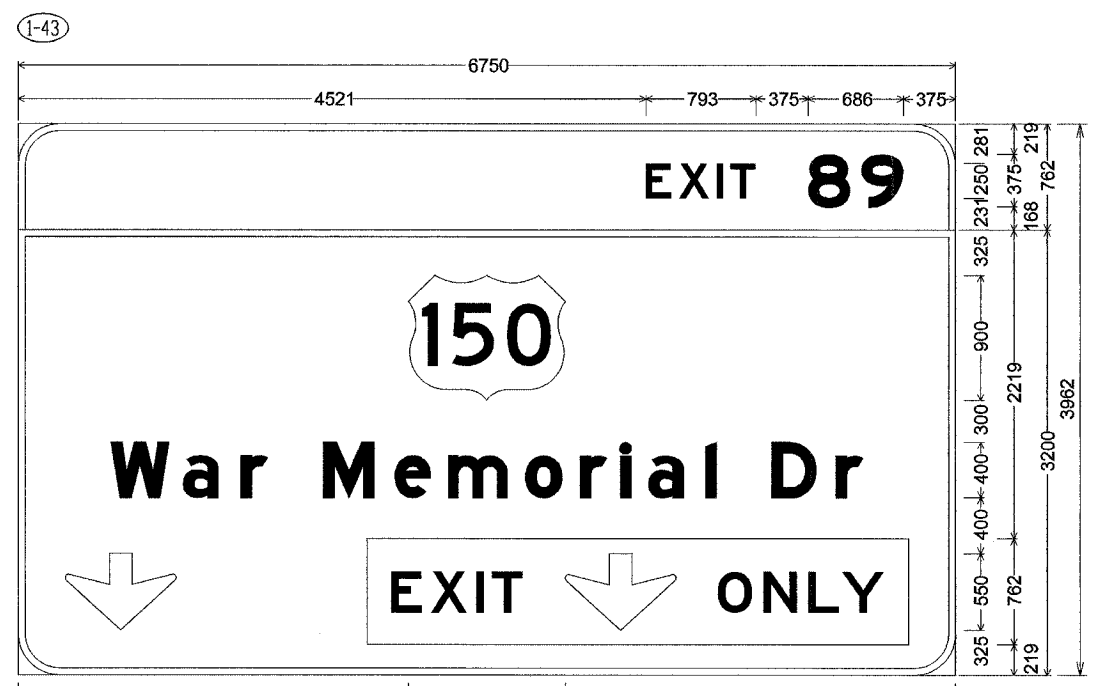


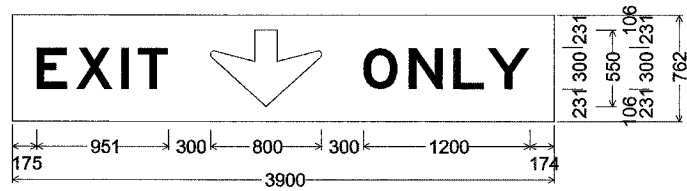
F.A.I. RTE.	SECTION	COUNTY	TOTAL SHEETS	SHEET NO.
74	(72-71R-3	PEORIA	1365	1273
STA.		TO STA.		
FED. ROAD DIST. NO.		ILLINOIS	FED. AID PROJECT	
CONTRACT NO. 68200				



338	800	1375	3900	337
-----	-----	------	------	-----

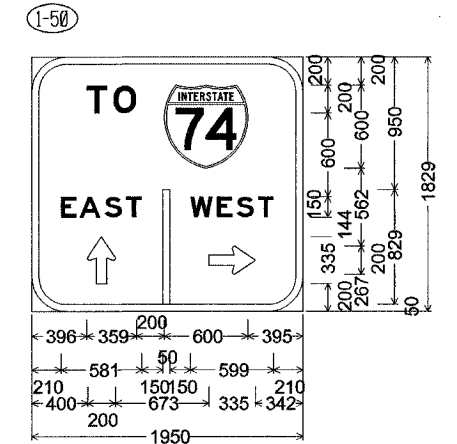
300mm Radius, 50mm Border, White on Green;
 [EXIT] E; [89] E Mod;
 300mm Radius, 50mm Border, White on Green;
 [War Memorial Dr] E Mod; Down Arrow 550mm 270°; Rectangle Yellow;
 Table of letter and object lefts.

E	X	I	T	8	9							
4521	4760	5031	5128	5689	6071							
150												
2810												
W	a	r	M	e	m	o	r	i	a	i	D	r
666	1186	1600	2197	2711	3098	3652	4044	4336	4537	4950	5426	5887
↓												
338	2513											



No border, Yellow on Yellow;
 [EXIT] Black E; Down Arrow 550mm 270° Black;
 [ONLY] Black E;
 Table of letter and object lefts.

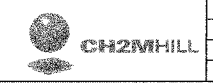
E	X	I	T	↓	O	N	L	Y
175	461	787	902	1426	2526	2856	3177	3421



250mm Radius, 50mm Border, White on Green;
 [TO] E; [EAST] E; [WEST] E;
 Standard Arrow Custom 335mm X 200mm 90°;
 Standard Arrow Custom 335mm X 200mm 0°;
 Table of letter and object lefts.

T	O	↑		
396	587	955		
E	A	S	T	↓
210	343	526	679	941
W	E	S	T	
1141	1332	1475	1628	
↑	⇒			
400	1273			

REVISIONS		ILLINOIS DEPARTMENT OF TRANSPORTATION
NAME	DATE	
		SIGNING PLAN SIGN PANEL DETAILS
SCALE 1:500		DRAWN BY BCG
DATE 11/13/2004		CHECKED BY MEG



I:\19020204en\sheds\contract\10461108_74.dgn 11/13/2004